




# Flood Hazard Area

## Flood Hazard Area Resolution (No. 1) 2023

### Legend

 Flood Hazard Area



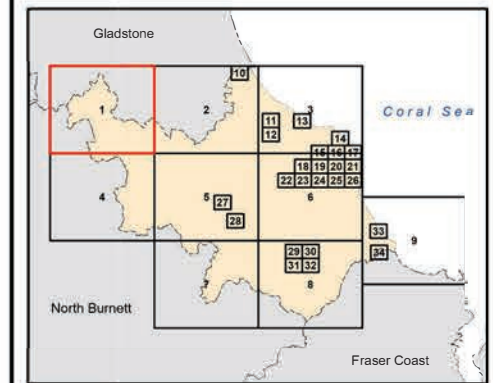
Gladstone Regional Council

North Burnett Regional Council

© The State of Queensland (Department of Natural Resources and Mines) 2022.  
Based on Cadastral Data provided with the permission of the Department of Natural Resources and Mines 2022. The information contained within this document is given without acceptance of responsibility for its accuracy.  
The Bundaberg Regional Council (and its officers, servants and agents), contract and agree to supply information only on that basis. While every care is taken to ensure the accuracy of this data, the Department of Natural Resources and Mines and the Bundaberg Regional Council makes no representation or warranties about its accuracy, reliability, completeness or stability for any particular purpose and disclaims all responsibility and all liability (including without limitation, liability in negligence) for all expenses, losses, damages (including indirect or consequential damage) and costs which you might incur as a result of the data being inaccurate or incomplete in any way and for any reason.

Scale at A3 - 125000

Co-ordinate System:- GDA94 MGA Zone 56  
1:125000 & 1:20000 MAP INDEX




Map Number: FHA-1



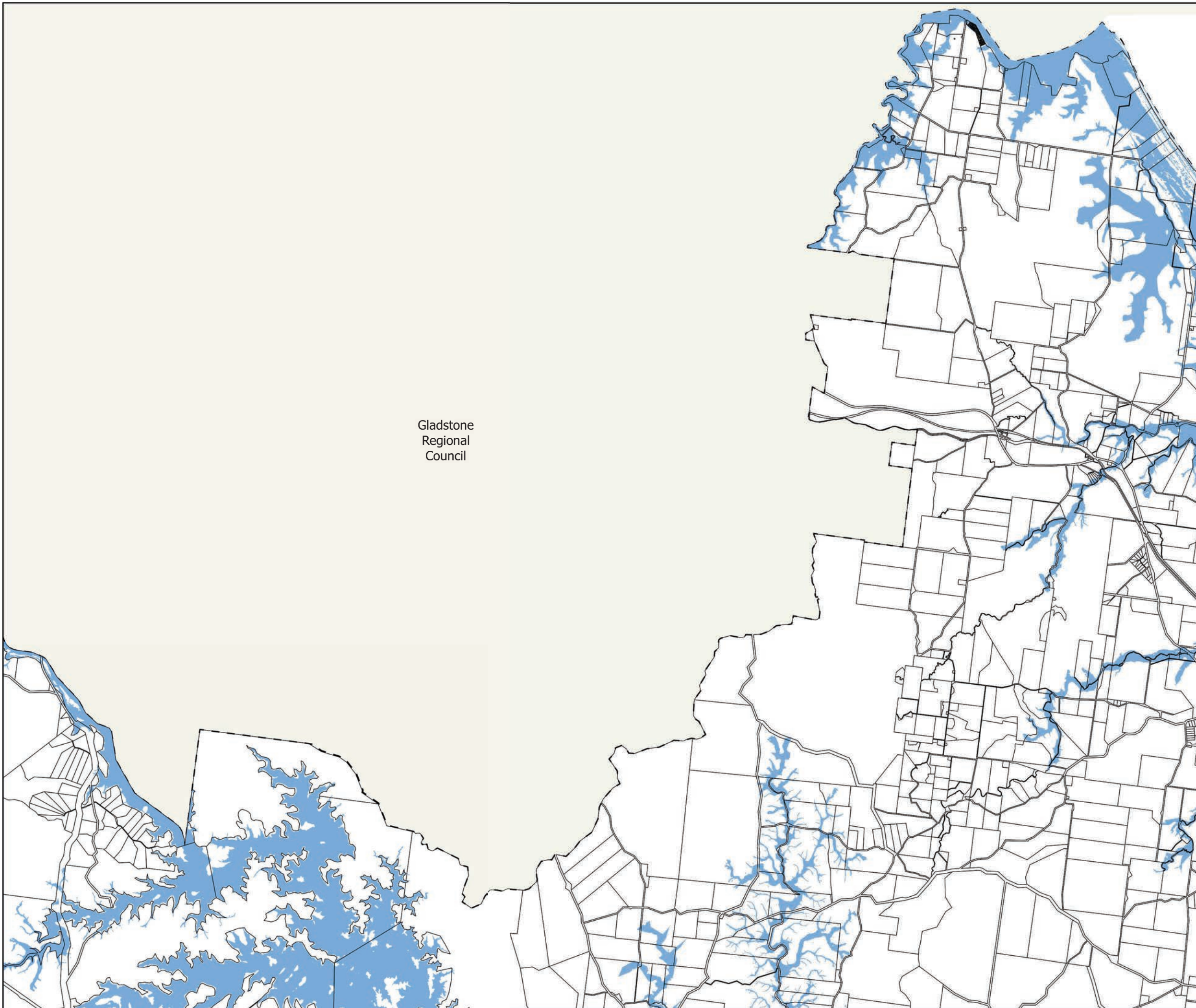
# Flood Hazard Area

## Flood Hazard Area Resolution (No. 1) 2023

### Legend

 Flood Hazard Area

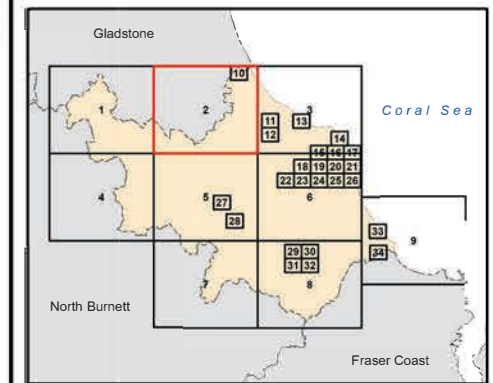
Gladstone  
Regional  
Council



© The State of Queensland (Department of Natural Resources and Mines) 2022.  
Based on Cadastral Data provided with the permission of the Department of Natural Resources and Mines 2022. The information contained within this document is given without acceptance of responsibility for its accuracy.  
The Bundaberg Regional Council (and its officers, servants and agents), contract and agree to supply information only on that basis. While every care is taken to ensure the accuracy of this data, the Department of Natural Resources and Mines and the Bundaberg Regional Council makes no representation or warranties about its accuracy, reliability, completeness or stability for any particular purpose and disclaims all responsibility and all liability (including without limitation, liability in negligence) for all expenses, losses, damages (including indirect or consequential damage) and costs which you might incur as a result of the data being inaccurate or incomplete in any way and for any reason.

Scale at A3 - 125000

Co-ordinate System:- GDA94 MGA Zone 56  
1:125000 & 1:20000 MAP INDEX




Map Number: FHA-2

# Flood Hazard Area

## Flood Hazard Area Resolution (No. 1) 2023

### Legend

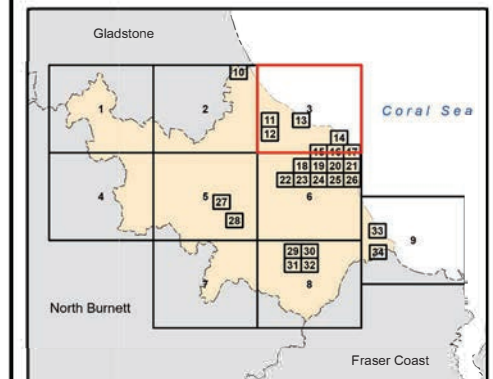
 Flood Hazard Area



© The State of Queensland (Department of Natural Resources and Mines) 2022.  
Based on Cadastral Data provided with the permission of the Department of Natural Resources and Mines 2022. The information contained within this document is given without acceptance of responsibility for its accuracy.  
The Bundaberg Regional Council (and its officers, servants and agents), contract and agree to supply information only on that basis. While every care is taken to ensure the accuracy of this data, the Department of Natural Resources and Mines and the Bundaberg Regional Council makes no representation or warranties about its accuracy, reliability, completeness or stability for any particular purpose and disclaims all responsibility and all liability (including without limitation, liability in negligence) for all expenses, losses, damages (including indirect or consequential damage) and costs which you might incur as a result of the data being inaccurate or incomplete in any way and for any reason.

Scale at A3 - 125000

Co-ordinate System:- GDA94 MGA Zone 56  
1:125000 & 1:20000 MAP INDEX




Map Number: FHA-3



# Flood Hazard Area

## Flood Hazard Area Resolution (No. 1) 2023

### Legend

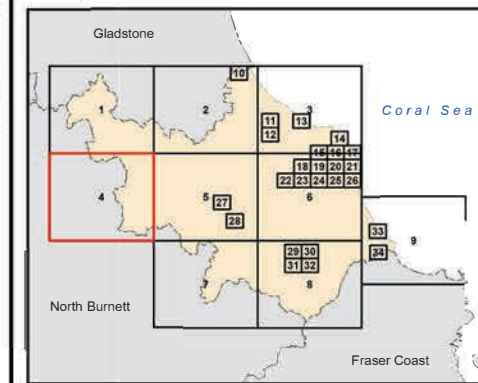
 Flood Hazard Area

North Burnett  
Regional  
Council

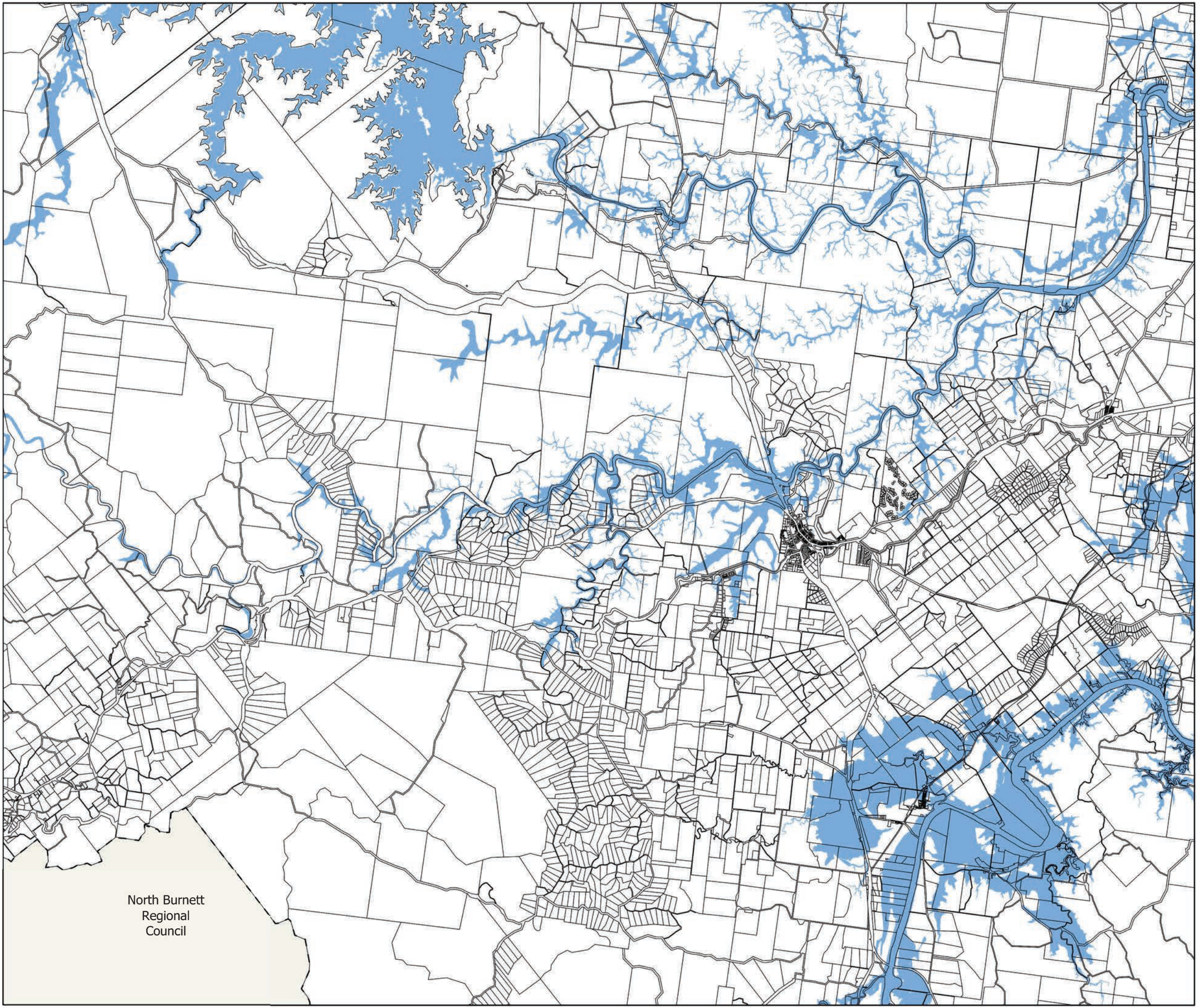
© The State of Queensland (Department of Natural Resources and Mines) 2022.  
Based on Cadastral Data provided with the permission of the Department of Natural Resources and Mines 2022. The information contained within this document is given without acceptance of responsibility for its accuracy.  
The Bundaberg Regional Council (and its officers, servants and agents), contract and agree to supply information only on that basis. While every care is taken to ensure the accuracy of this data, the Department of Natural Resources and Mines and the Bundaberg Regional Council makes no representation or warranties about its accuracy, reliability, completeness or stability for any particular purpose and disclaims all responsibility and all liability (including without limitation, liability in negligence) for all expenses, losses, damages (including indirect or consequential damage) and costs which you might incur as a result of the data being inaccurate or incomplete in any way and for any reason.

Scale at A3 - 125000

Co-ordinate System:- GDA94 MGA Zone 56  
1:125000 & 1:20000 MAP INDEX



Map Number: FHA-4



North Burnett  
Regional  
Council



# Flood Hazard Area

## Flood Hazard Area Resolution (No. 1) 2023

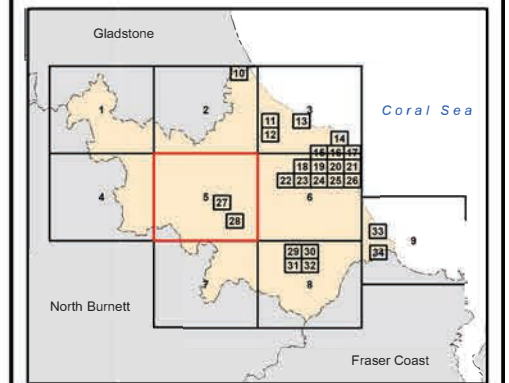
### Legend

Flood Hazard Area

© The State of Queensland (Department of Natural Resources and Mines) 2022.  
Based on Cadastral Data provided with the permission of the Department of Natural Resources and Mines 2022. The information contained within this document is given without acceptance of responsibility for its accuracy.  
The Bundaberg Regional Council (and its officers, servants and agents), contract and agree to supply information only on that basis. While every care is taken to ensure the accuracy of this data, the Department of Natural Resources and Mines and the Bundaberg Regional Council makes no representation or warranties about its accuracy, reliability, completeness or stability for any particular purpose and disclaims all responsibility and all liability (including without limitation, liability in negligence) for all expenses, losses, damages (including indirect or consequential damage) and costs which you might incur as a result of the data being inaccurate or incomplete in any way and for any reason.

Scale at A3 - 125000

Co-ordinate System:- GDA94 MGA Zone 56  
1:125000 & 1:20000 MAP INDEX



Map Number: FHA-5

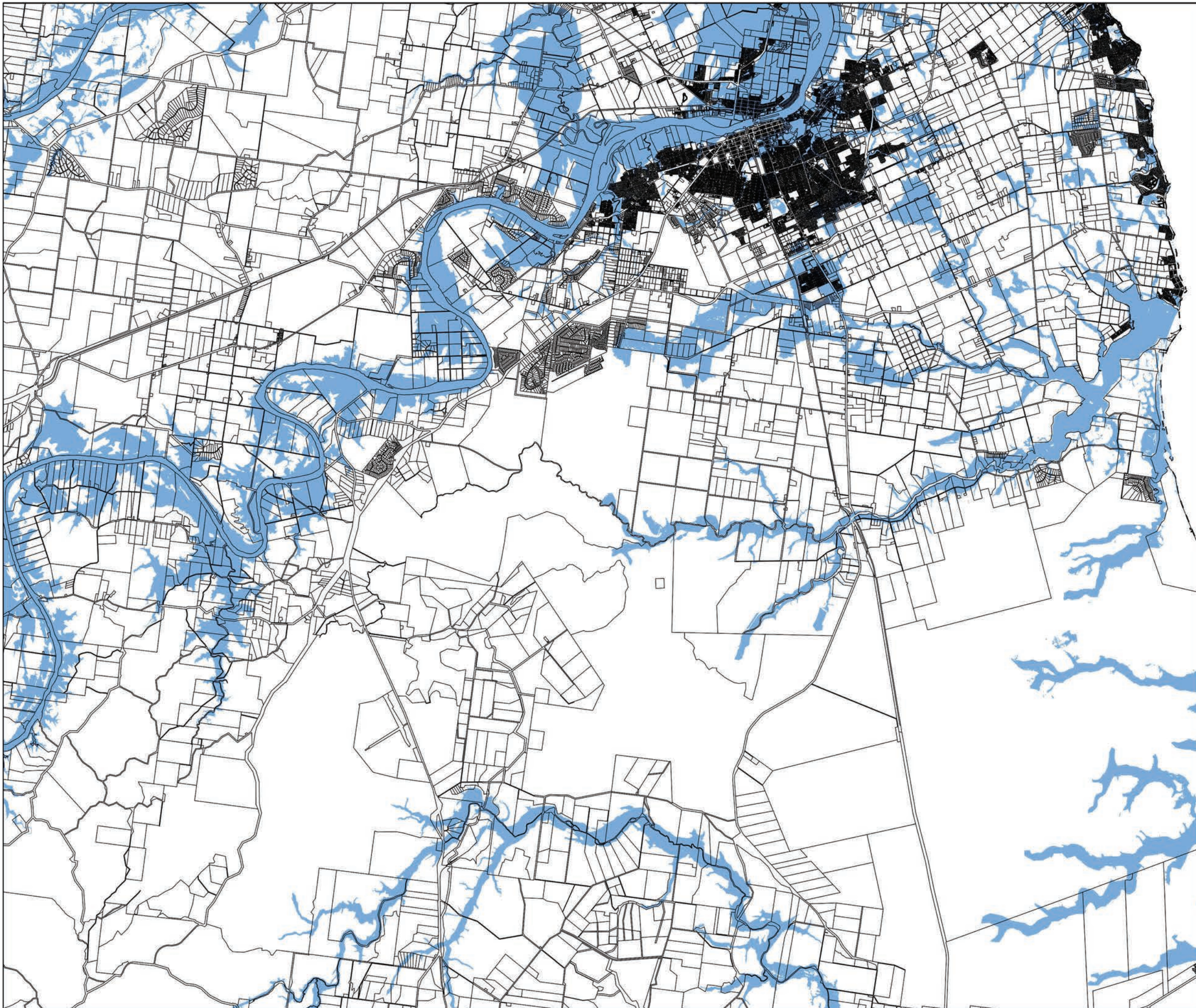


# Flood Hazard Area

## Flood Hazard Area Resolution (No. 1) 2023

### Legend

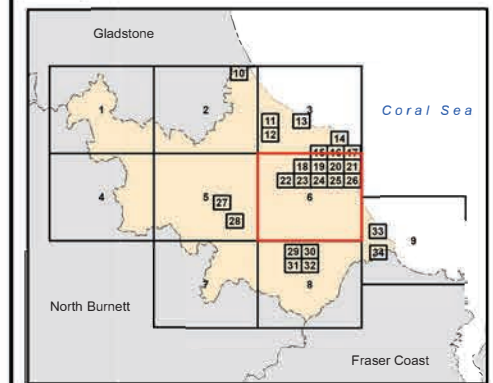
Flood Hazard Area



© The State of Queensland (Department of Natural Resources and Mines) 2022.  
 Based on Cadastral Data provided with the permission of the Department of Natural Resources and Mines 2022. The information contained within this document is given without acceptance of responsibility for its accuracy.  
 The Bundaberg Regional Council (and its officers, servants and agents), contract and agree to supply information only on that basis. While every care is taken to ensure the accuracy of this data, the Department of Natural Resources and Mines and the Bundaberg Regional Council makes no representation or warranties about its accuracy, reliability, completeness or stability for any particular purpose and disclaims all responsibility and all liability (including without limitation, liability in negligence) for all expenses, losses, damages (including indirect or consequential damage) and costs which you might incur as a result of the data being inaccurate or incomplete in any way and for any reason.

Scale at A3 - 125000

Co-ordinate System:- GDA94 MGA Zone 56  
 1:125000 & 1:20000 MAP INDEX




Map Number: FHA-6

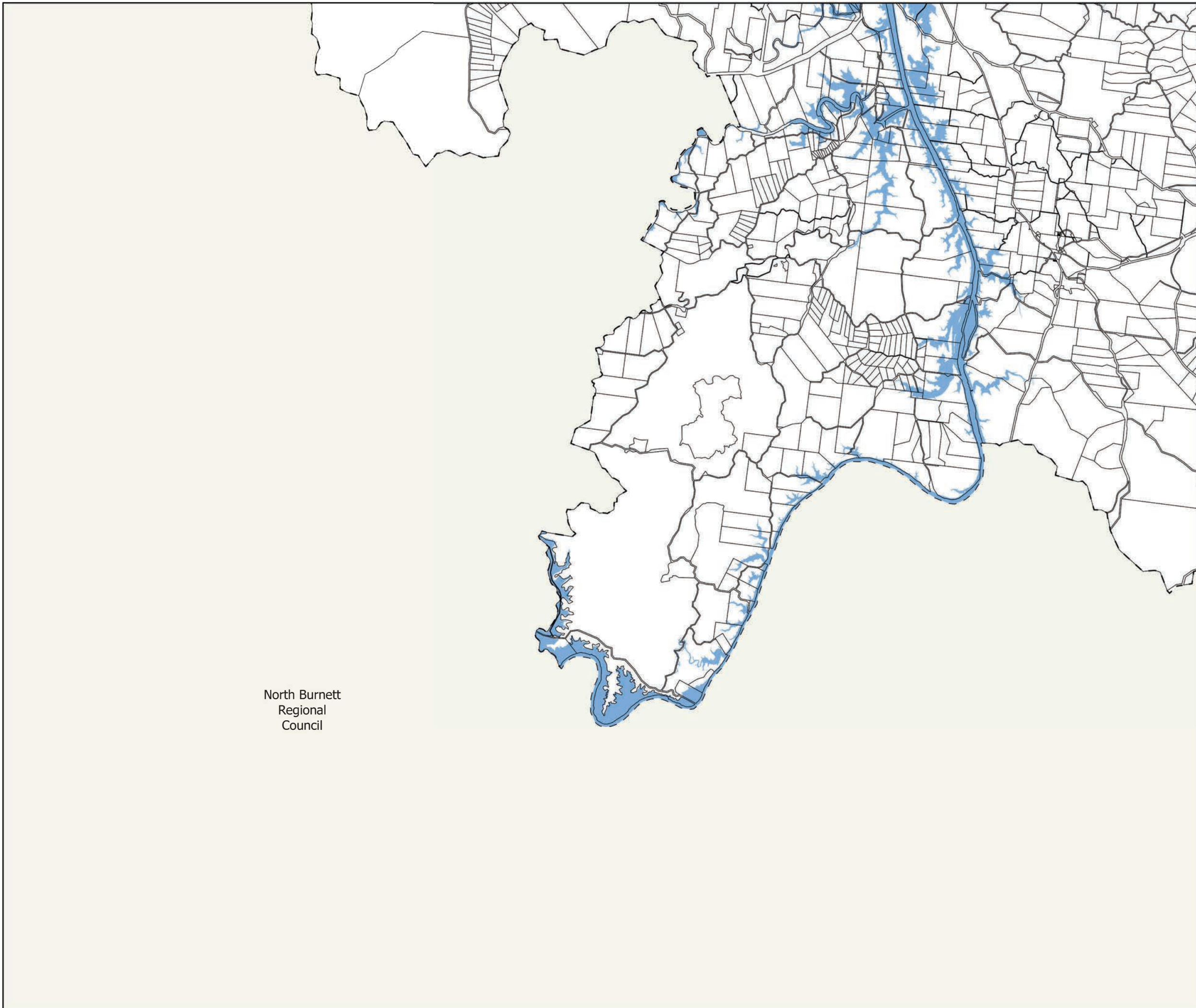


# Flood Hazard Area

## Flood Hazard Area Resolution (No. 1) 2023

### Legend

 Flood Hazard Area

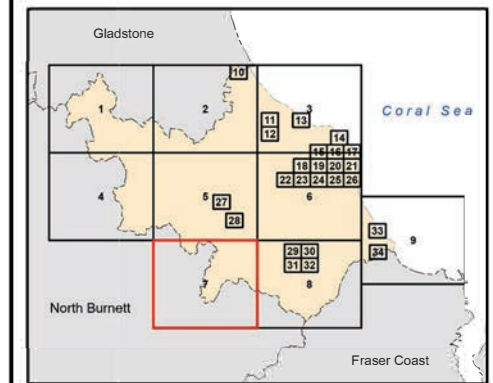


North Burnett  
Regional  
Council

© The State of Queensland (Department of Natural Resources and Mines) 2022.  
Based on Cadastral Data provided with the permission of the Department of Natural Resources and Mines 2022. The information contained within this document is given without acceptance of responsibility for its accuracy.  
The Bundaberg Regional Council (and its officers, servants and agents), contract and agree to supply information only on that basis. While every care is taken to ensure the accuracy of this data, the Department of Natural Resources and Mines and the Bundaberg Regional Council makes no representation or warranties about its accuracy, reliability, completeness or stability for any particular purpose and disclaims all responsibility and all liability (including without limitation, liability in negligence) for all expenses, losses, damages (including indirect or consequential damage) and costs which you might incur as a result of the data being inaccurate or incomplete in any way and for any reason.

Scale at A3 - 125000

Co-ordinate System:- GDA94 MGA Zone 56  
1:125000 & 1:20000 MAP INDEX



Map Number: FHA-7

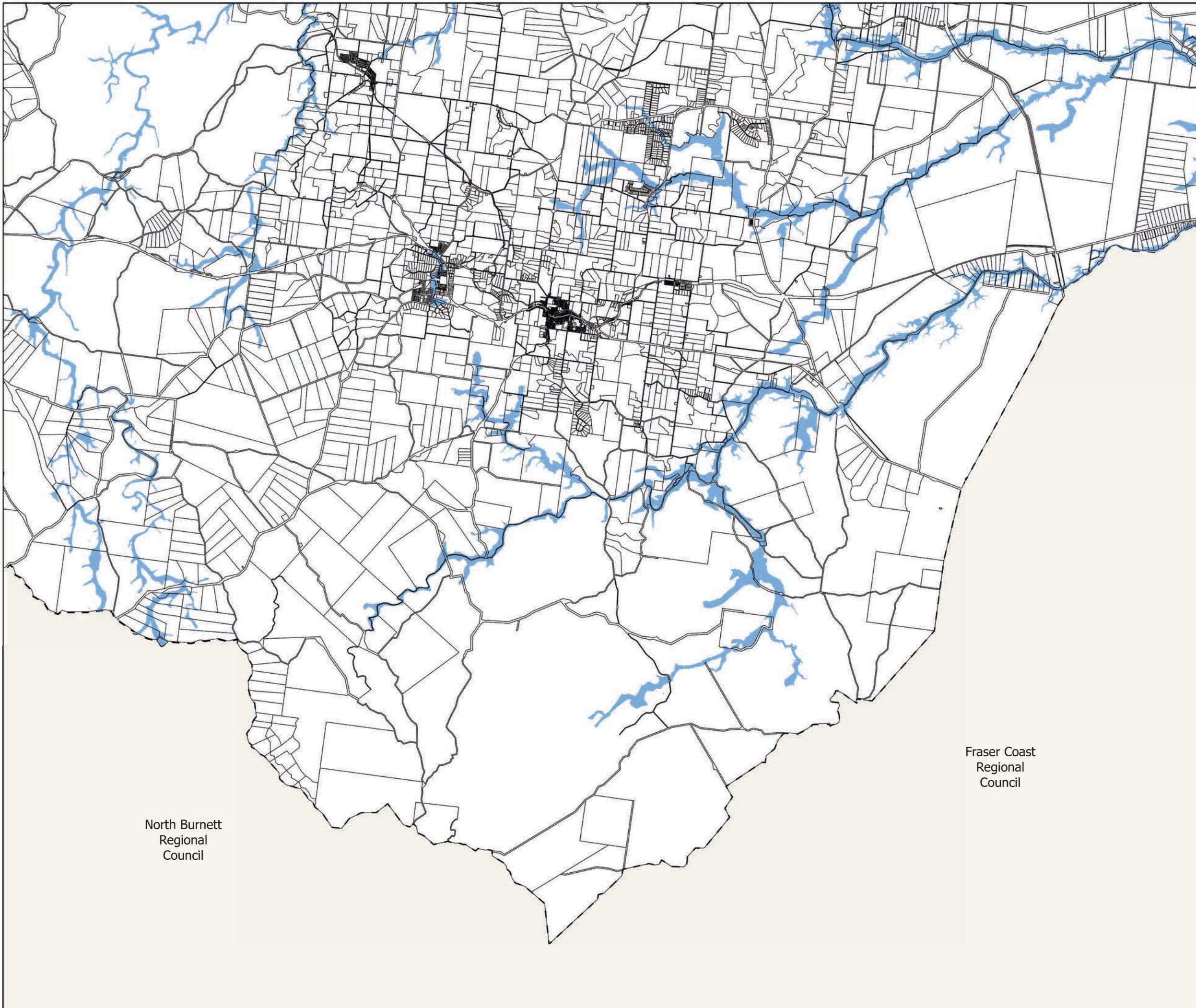


# Flood Hazard Area

## Flood Hazard Area Resolution (No. 1) 2023

### Legend

Flood Hazard Area



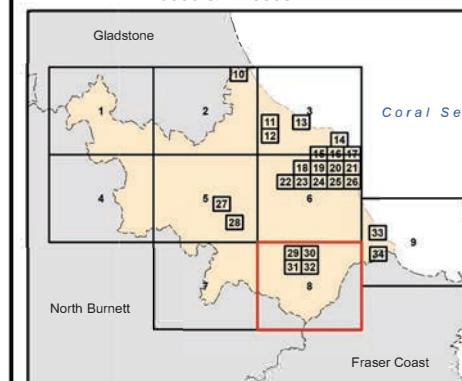
North Burnett  
Regional  
Council

Fraser Coast  
Regional  
Council

© The State of Queensland (Department of Natural Resources and Mines) 2022.  
Based on Cadastral Data provided with the permission of the Department of Natural Resources and Mines 2022. The information contained within this document is given without acceptance of responsibility for its accuracy.  
The Bundaberg Regional Council (and its officers, servants and agents), contract and agree to supply information only on that basis. While every care is taken to ensure the accuracy of this data, the Department of Natural Resources and Mines and the Bundaberg Regional Council makes no representation or warranties about its accuracy, reliability, completeness or stability for any particular purpose and disclaims all responsibility and all liability (including without limitation, liability in negligence) for all expenses, losses, damages (including indirect or consequential damage) and costs which you might incur as a result of the data being inaccurate or incomplete in any way and for any reason.

Scale at A3 - 125000

Co-ordinate System:- GDA94 MGA Zone 56  
1:125000 & 1:20000 MAP INDEX



Map Number: FHA-8




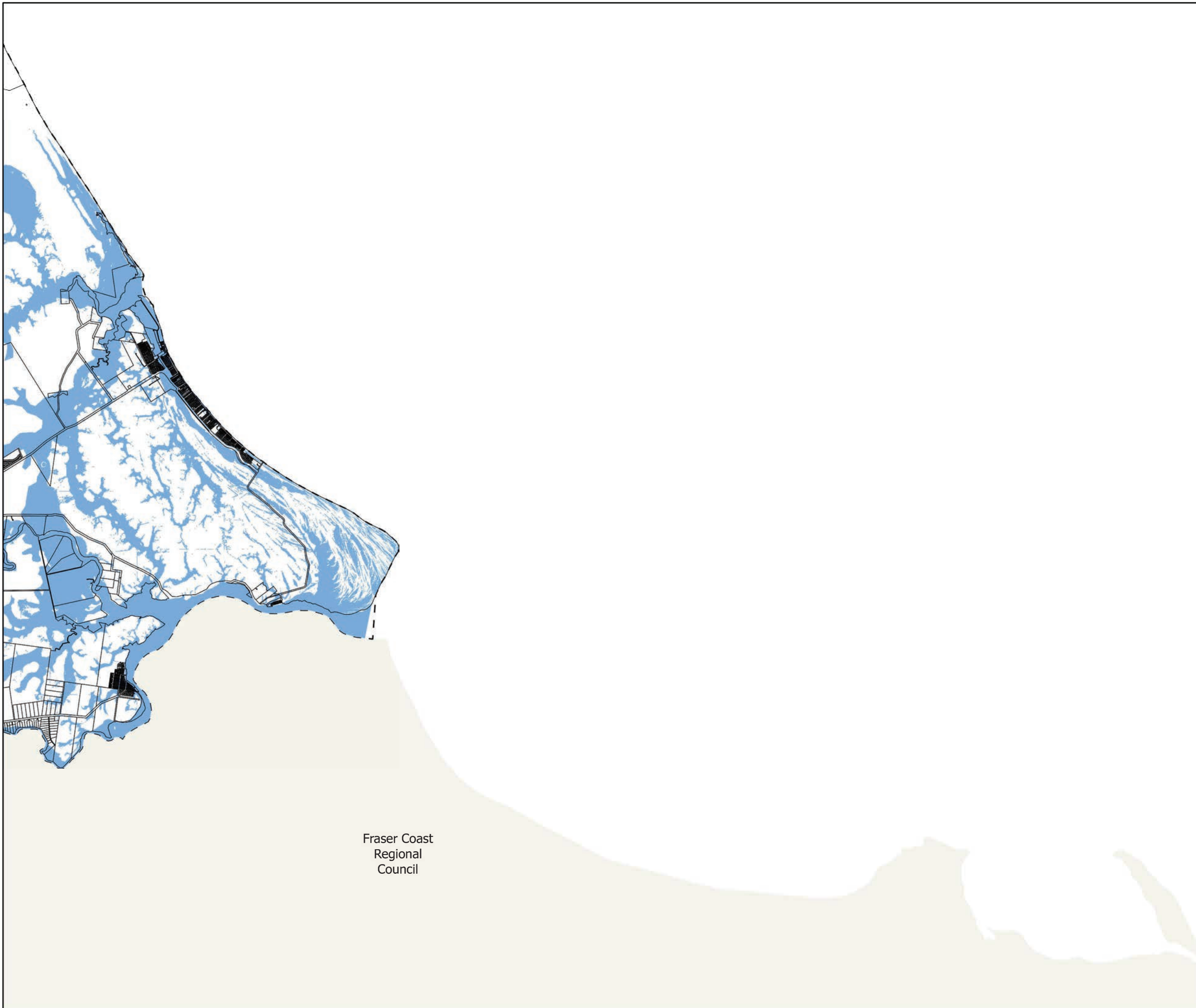


# Flood Hazard Area

## Flood Hazard Area Resolution (No. 1) 2023

### Legend

 Flood Hazard Area

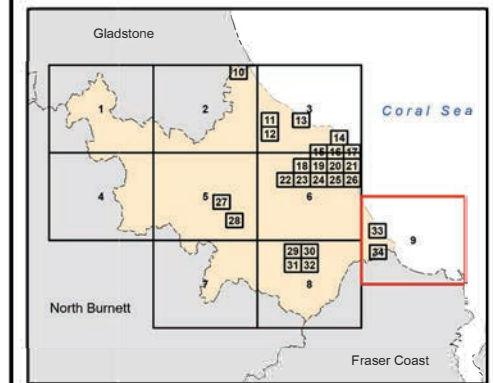


Fraser Coast  
Regional  
Council

© The State of Queensland (Department of Natural Resources and Mines) 2022.  
Based on Cadastral Data provided with the permission of the Department of Natural Resources and Mines 2022. The information contained within this document is given without acceptance of responsibility for its accuracy.  
The Bundaberg Regional Council (and its officers, servants and agents), contract and agree to supply information only on that basis. While every care is taken to ensure the accuracy of this data, the Department of Natural Resources and Mines and the Bundaberg Regional Council makes no representation or warranties about its accuracy, reliability, completeness or stability for any particular purpose and disclaims all responsibility and all liability (including without limitation, liability in negligence) for all expenses, losses, damages (including indirect or consequential damage) and costs which you might incur as a result of the data being inaccurate or incomplete in any way and for any reason.

Scale at A3 - 125000

Co-ordinate System:- GDA94 MGA Zone 56  
1:125000 & 1:20000 MAP INDEX




Map Number: FHA-9

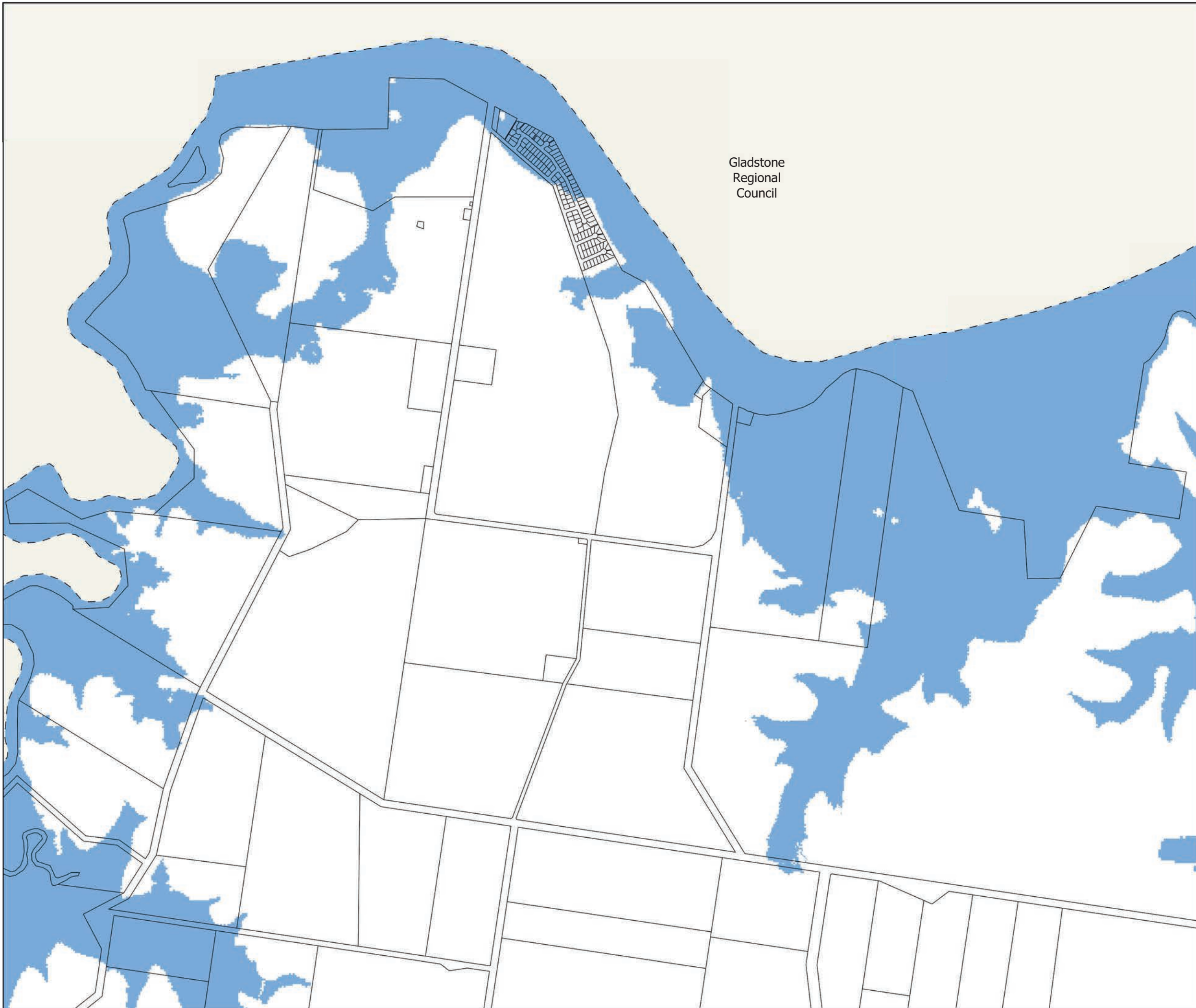


# Flood Hazard Area

## Flood Hazard Area Resolution (No. 1) 2023

### Legend

 Flood Hazard Area

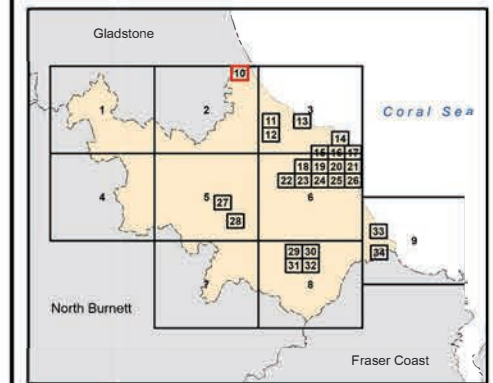


Gladstone Regional Council

© The State of Queensland (Department of Natural Resources and Mines) 2022.  
Based on Cadastral Data provided with the permission of the Department of Natural Resources and Mines 2022. The information contained within this document is given without acceptance of responsibility for its accuracy.  
The Bundaberg Regional Council (and its officers, servants and agents), contract and agree to supply information only on that basis. While every care is taken to ensure the accuracy of this data, the Department of Natural Resources and Mines and the Bundaberg Regional Council makes no representation or warranties about its accuracy, reliability, completeness or stability for any particular purpose and disclaims all responsibility and all liability (including without limitation, liability in negligence) for all expenses, losses, damages (including indirect or consequential damage) and costs which you might incur as a result of the data being inaccurate or incomplete in any way and for any reason.

Scale at A3 - 20000

Co-ordinate System:- GDA94 MGA Zone 56  
1:125000 & 1:20000 MAP INDEX




Map Number: FHA-10

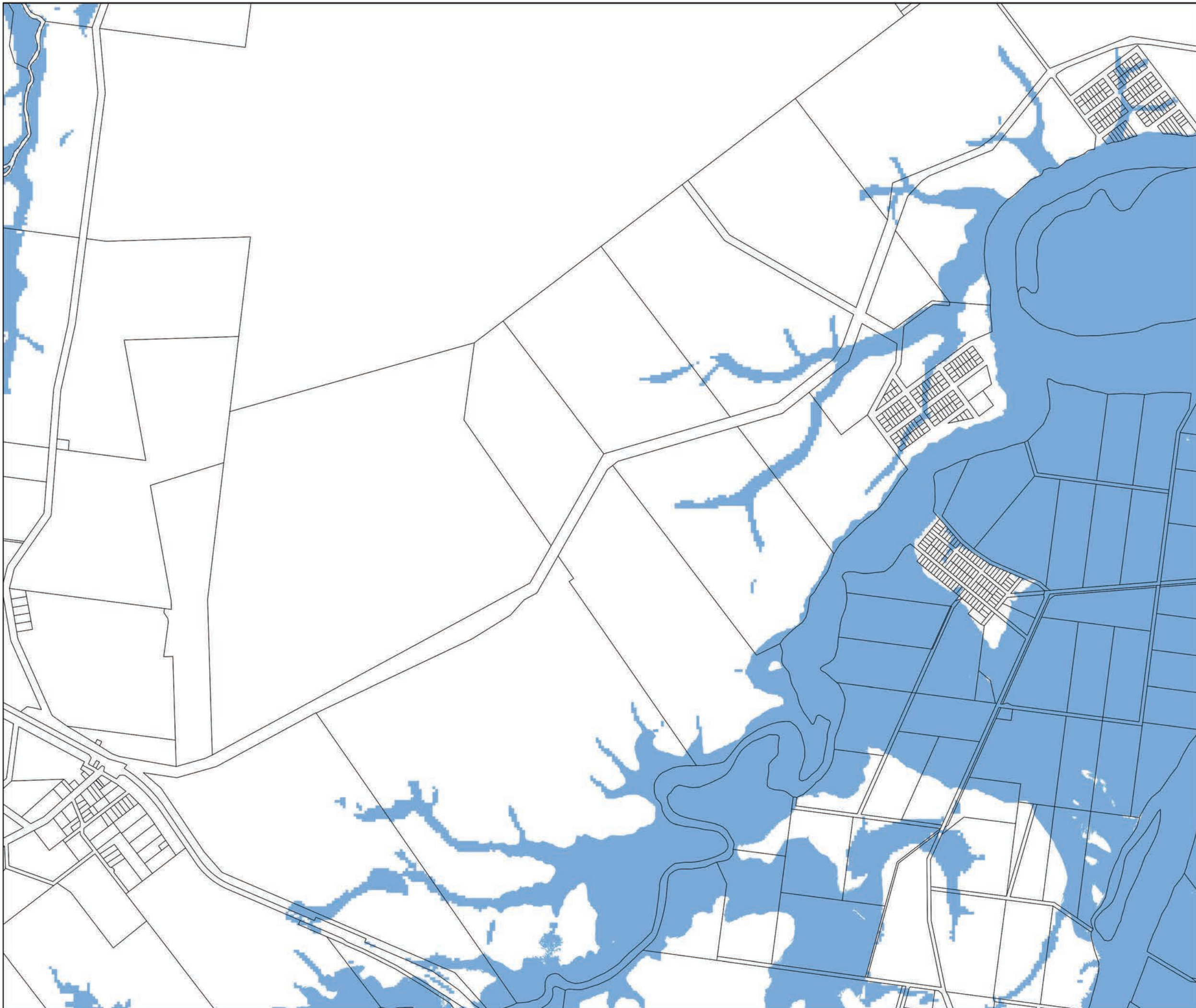


# Flood Hazard Area

## Flood Hazard Area Resolution (No. 1) 2023

### Legend

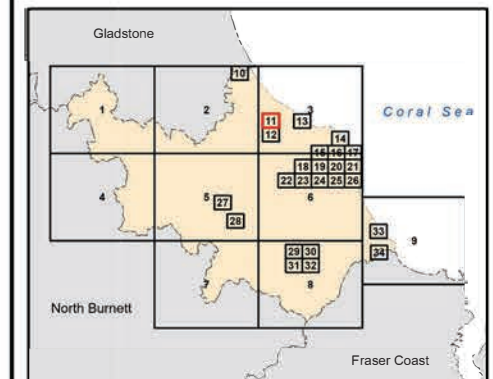
 Flood Hazard Area



© The State of Queensland (Department of Natural Resources and Mines) 2022.  
Based on Cadastral Data provided with the permission of the Department of Natural Resources and Mines 2022. The information contained within this document is given without acceptance of responsibility for its accuracy.  
The Bundaberg Regional Council (and its officers, servants and agents), contract and agree to supply information only on that basis. While every care is taken to ensure the accuracy of this data, the Department of Natural Resources and Mines and the Bundaberg Regional Council makes no representation or warranties about its accuracy, reliability, completeness or stability for any particular purpose and disclaims all responsibility and all liability (including without limitation, liability in negligence) for all expenses, losses, damages (including indirect or consequential damage) and costs which you might incur as a result of the data being inaccurate or incomplete in any way and for any reason.

Scale at A3 - 20000

Co-ordinate System:- GDA94 MGA Zone 56  
1:125000 & 1:20000 MAP INDEX



Map Number: FHA-11



**Flood Hazard Area**  
**Flood Hazard Area Resolution (No. 1) 2023**

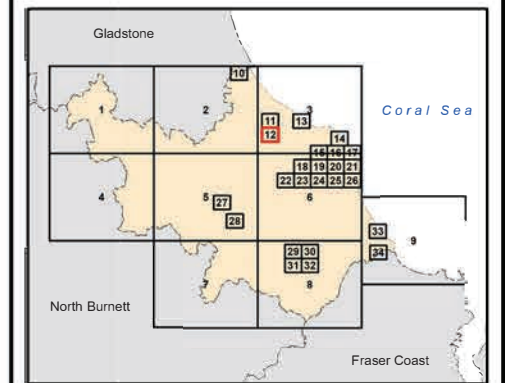
**Legend**

Flood Hazard Area

© The State of Queensland (Department of Natural Resources and Mines) 2022.  
 Based on Cadastral Data provided with the permission of the Department of Natural Resources and Mines 2022. The information contained within this document is given without acceptance of responsibility for its accuracy.  
 The Bundaberg Regional Council (and its officers, servants and agents), contract and agree to supply information only on that basis. While every care is taken to ensure the accuracy of this data, the Department of Natural Resources and Mines and the Bundaberg Regional Council makes no representation or warranties about its accuracy, reliability, completeness or stability for any particular purpose and disclaims all responsibility and all liability (including without limitation, liability in negligence) for all expenses, losses, damages (including indirect or consequential damage) and costs which you might incur as a result of the data being inaccurate or incomplete in any way and for any reason.

Scale at A3 - 20000

Co-ordinate System:- GDA94 MGA Zone 56  
 1:125000 & 1:20000 MAP INDEX




**Map Number: FHA-12**

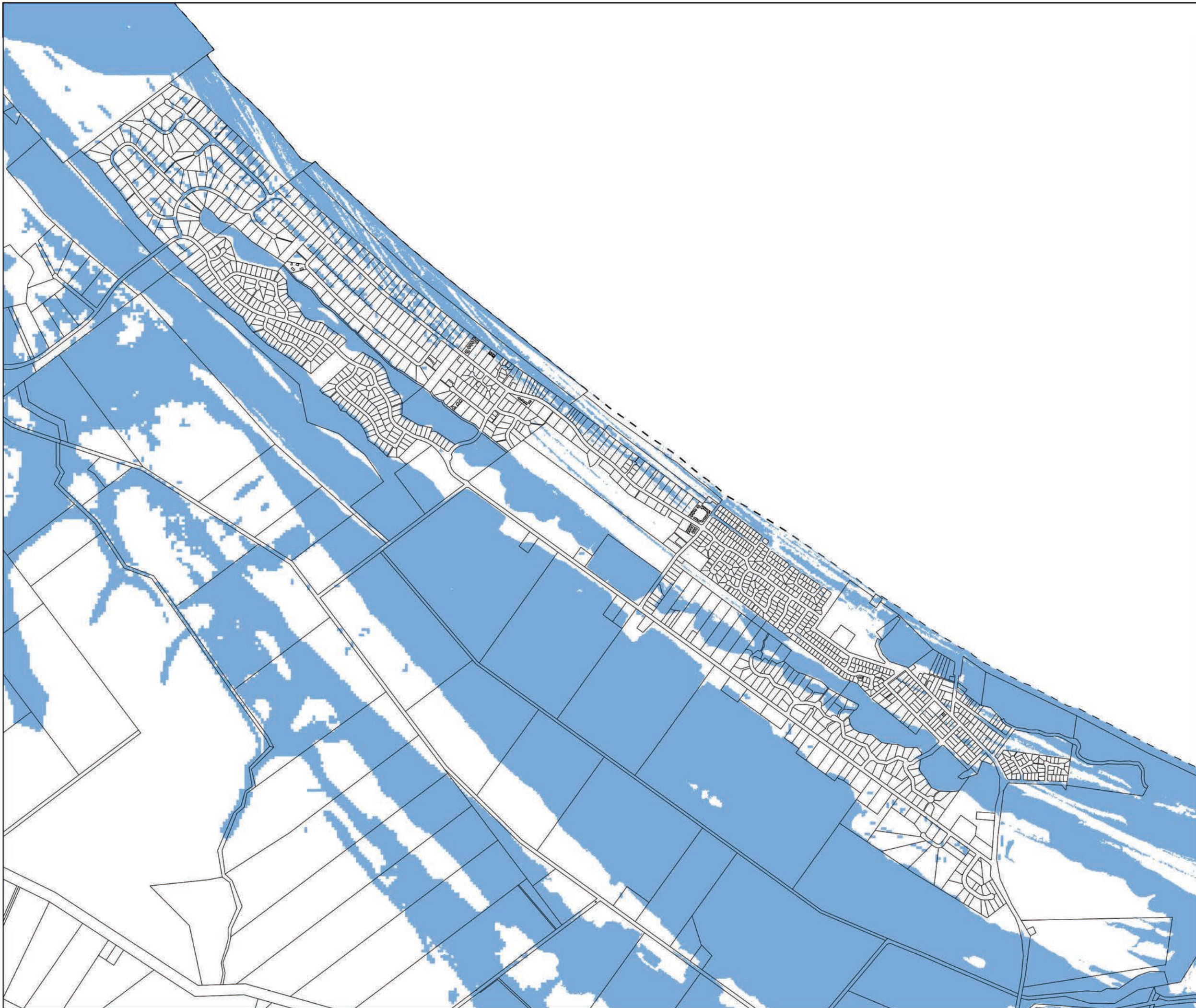


# Flood Hazard Area

## Flood Hazard Area Resolution (No. 1) 2023

### Legend

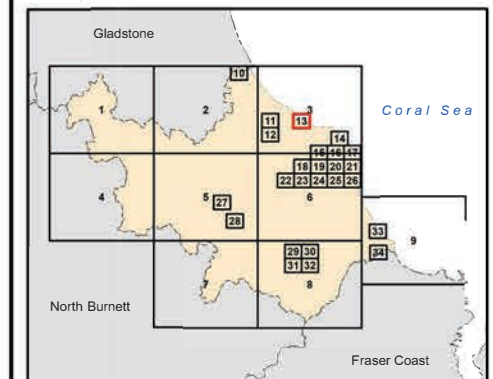
 Flood Hazard Area



© The State of Queensland (Department of Natural Resources and Mines) 2022.  
Based on Cadastral Data provided with the permission of the Department of Natural Resources and Mines 2022. The information contained within this document is given without acceptance of responsibility for its accuracy.  
The Bundaberg Regional Council (and its officers, servants and agents), contract and agree to supply information only on that basis. While every care is taken to ensure the accuracy of this data, the Department of Natural Resources and Mines and the Bundaberg Regional Council makes no representation or warranties about its accuracy, reliability, completeness or stability for any particular purpose and disclaims all responsibility and all liability (including without limitation, liability in negligence) for all expenses, losses, damages (including indirect or consequential damage) and costs which you might incur as a result of the data being inaccurate or incomplete in any way and for any reason.

Scale at A3 - 20000

Co-ordinate System:- GDA94 MGA Zone 56  
1:125000 & 1:20000 MAP INDEX




Map Number: FHA-13



# Flood Hazard Area

## Flood Hazard Area Resolution (No. 1) 2023

### Legend

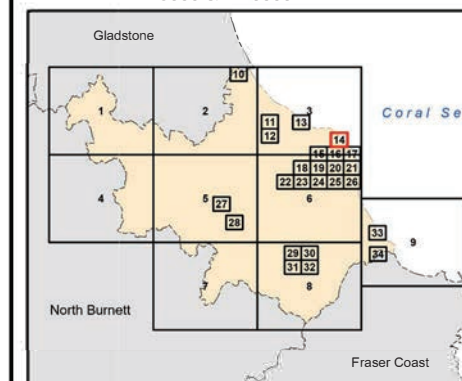
 Flood Hazard Area



© The State of Queensland (Department of Natural Resources and Mines) 2022.  
Based on Cadastral Data provided with the permission of the Department of Natural Resources and Mines 2022. The information contained within this document is given without acceptance of responsibility for its accuracy.  
The Bundaberg Regional Council (and its officers, servants and agents), contract and agree to supply information only on that basis. While every care is taken to ensure the accuracy of this data, the Department of Natural Resources and Mines and the Bundaberg Regional Council makes no representation or warranties about its accuracy, reliability, completeness or stability for any particular purpose and disclaims all responsibility and all liability (including without limitation, liability in negligence) for all expenses, losses, damages (including indirect or consequential damage) and costs which you might incur as a result of the data being inaccurate or incomplete in any way and for any reason.

Scale at A3 - 20000

Co-ordinate System:- GDA94 MGA Zone 56  
1:125000 & 1:20000 MAP INDEX




Map Number: FHA-14

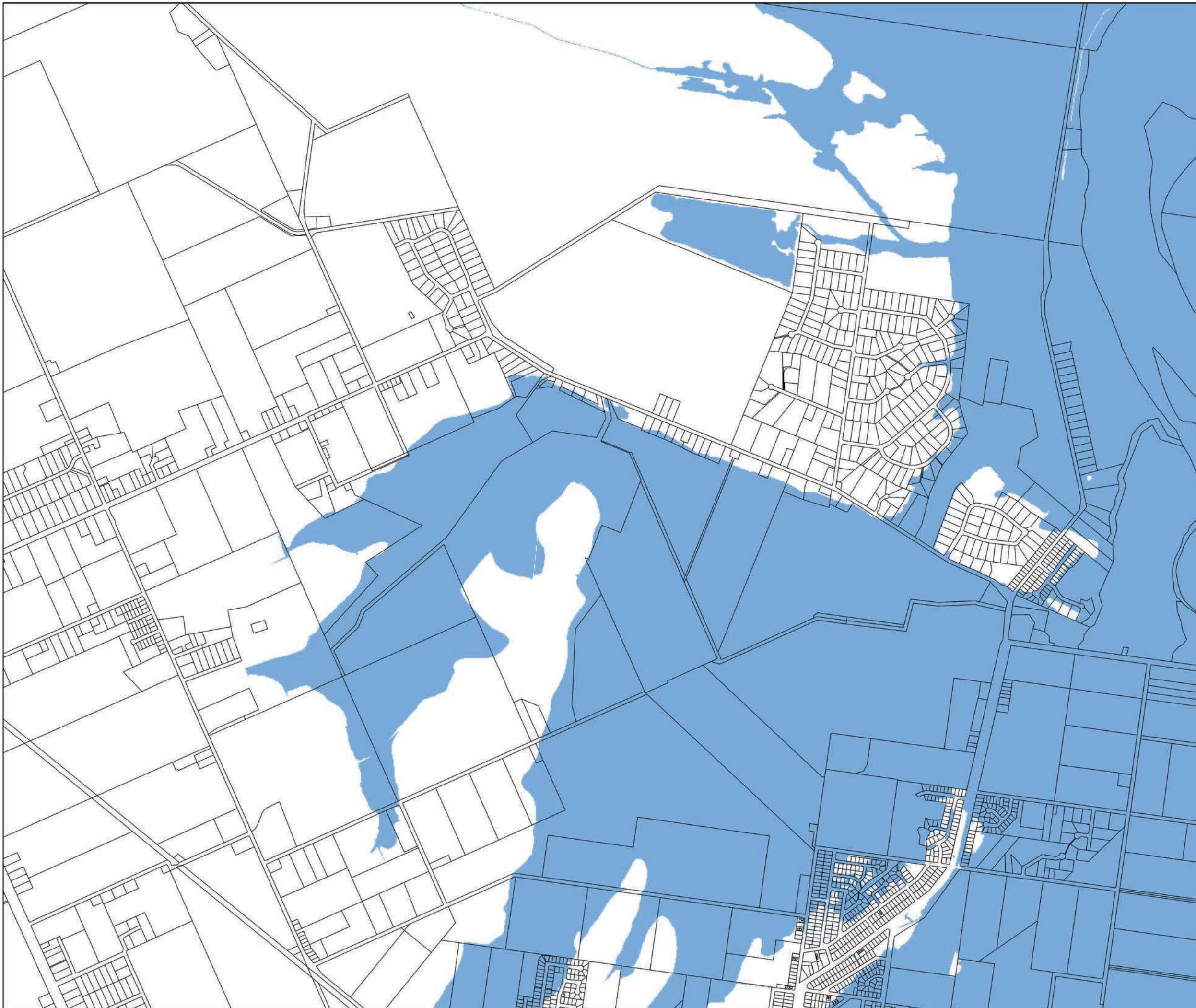


# Flood Hazard Area

## Flood Hazard Area Resolution (No. 1) 2023

### Legend

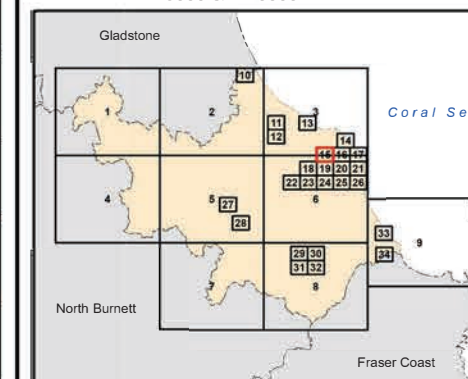
 Flood Hazard Area



© The State of Queensland (Department of Natural Resources and Mines) 2022.  
Based on Cadastral Data provided with the permission of the Department of Natural Resources and Mines 2022. The information contained within this document is given without acceptance of responsibility for its accuracy.  
The Bundaberg Regional Council (and its officers, servants and agents), contract and agree to supply information only on that basis. While every care is taken to ensure the accuracy of this data, the Department of Natural Resources and Mines and the Bundaberg Regional Council makes no representation or warranties about its accuracy, reliability, completeness or stability for any particular purpose and disclaims all responsibility and all liability (including without limitation, liability in negligence) for all expenses, losses, damages (including indirect or consequential damage) and costs which you might incur as a result of the data being inaccurate or incomplete in any way and for any reason.

Scale at A3 - 20000

Co-ordinate System:- GDA94 MGA Zone 56  
1:125000 & 1:20000 MAP INDEX




Map Number: FHA-15



# Flood Hazard Area

## Flood Hazard Area Resolution (No. 1) 2023

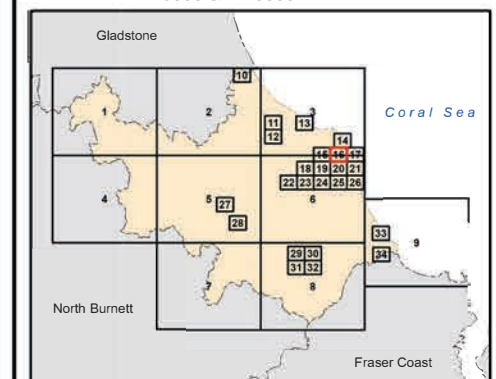
### Legend

 Flood Hazard Area

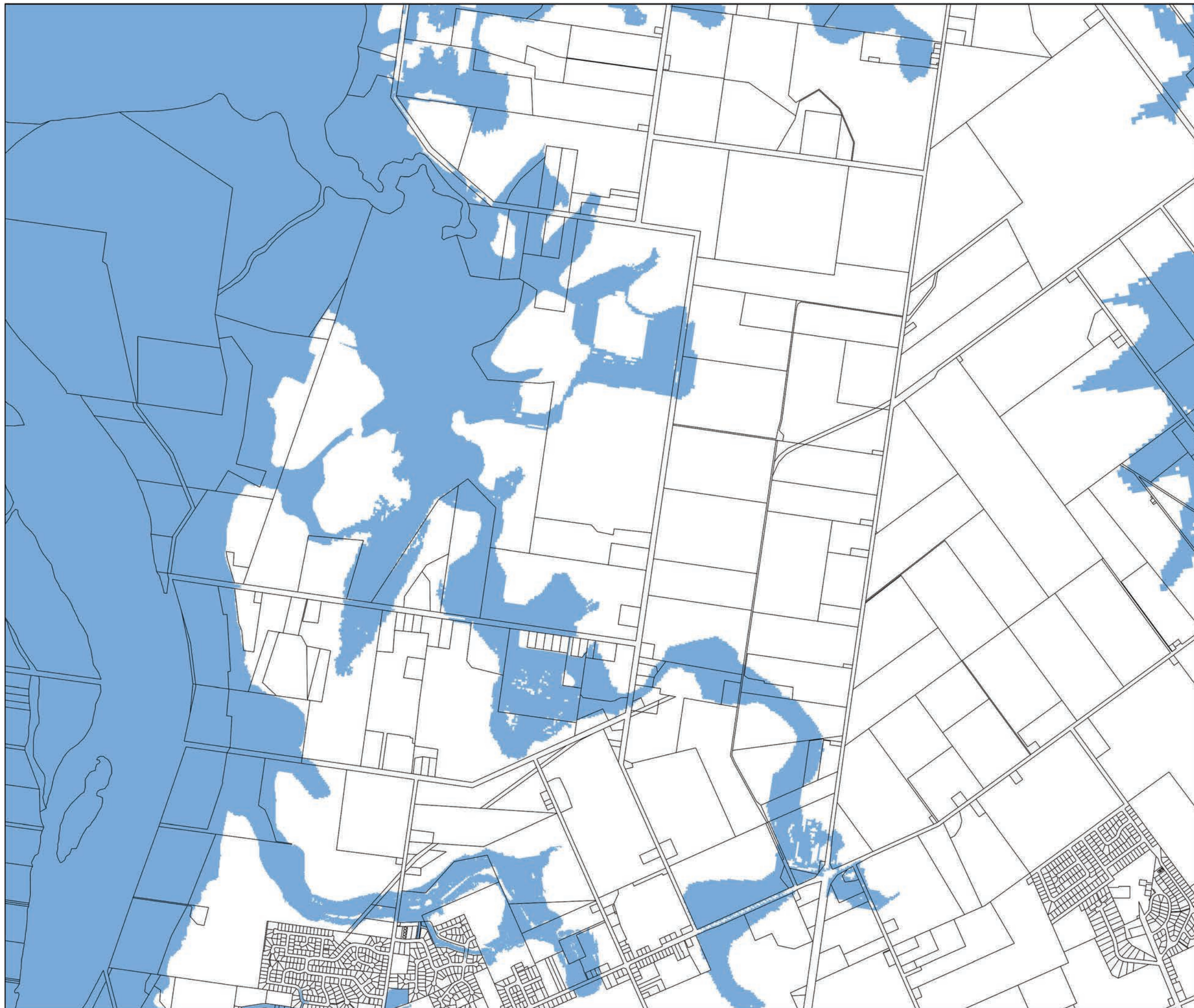
© The State of Queensland (Department of Natural Resources and Mines) 2022.  
Based on Cadastral Data provided with the permission of the Department of Natural Resources and Mines 2022. The information contained within this document is given without acceptance of responsibility for its accuracy.  
The Bundaberg Regional Council (and its officers, servants and agents), contract and agree to supply information only on that basis. While every care is taken to ensure the accuracy of this data, the Department of Natural Resources and Mines and the Bundaberg Regional Council makes no representation or warranties about its accuracy, reliability, completeness or stability for any particular purpose and disclaims all responsibility and all liability (including without limitation, liability in negligence) for all expenses, losses, damages (including indirect or consequential damage) and costs which you might incur as a result of the data being inaccurate or incomplete in any way and for any reason.

Scale at A3 - 20000

Co-ordinate System:- GDA94 MGA Zone 56  
1:125000 & 1:20000 MAP INDEX



Map Number: FHA-16






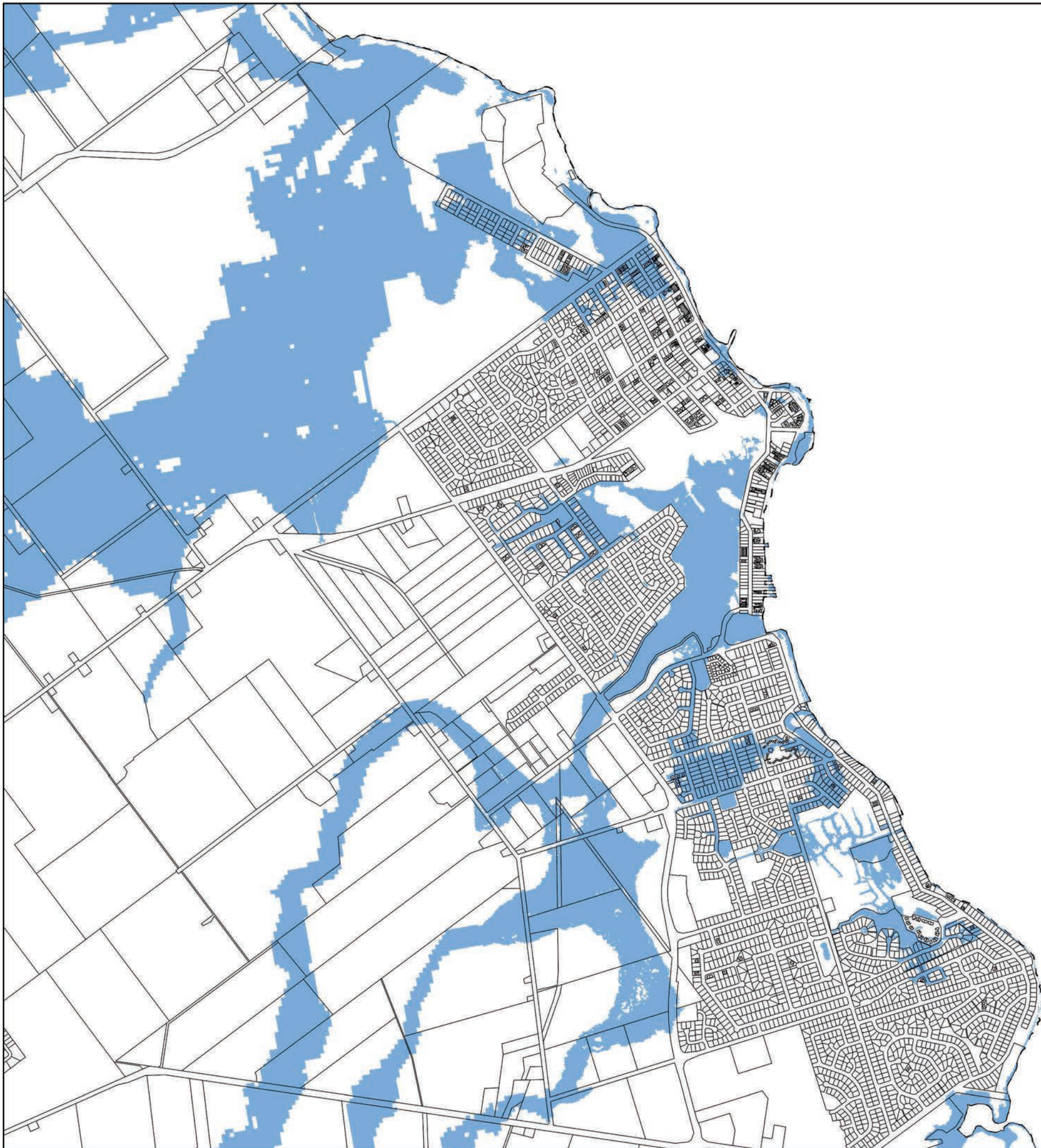


# Flood Hazard Area

## Flood Hazard Area Resolution (No. 1) 2023

### Legend

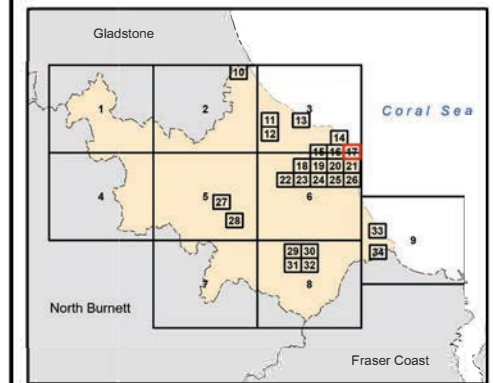
 Flood Hazard Area



© The State of Queensland (Department of Natural Resources and Mines) 2022.  
Based on Cadastral Data provided with the permission of the Department of Natural Resources and Mines 2022. The information contained within this document is given without acceptance of responsibility for its accuracy.  
The Bundaberg Regional Council (and its officers, servants and agents), contract and agree to supply information only on that basis. While every care is taken to ensure the accuracy of this data, the Department of Natural Resources and Mines and the Bundaberg Regional Council makes no representation or warranties about its accuracy, reliability, completeness or stability for any particular purpose and disclaims all responsibility and all liability (including without limitation, liability in negligence) for all expenses, losses, damages (including indirect or consequential damage) and costs which you might incur as a result of the data being inaccurate or incomplete in any way and for any reason.

Scale at A3 - 20000

Co-ordinate System:- GDA94 MGA Zone 56  
1:125000 & 1:20000 MAP INDEX




Map Number: FHA-17

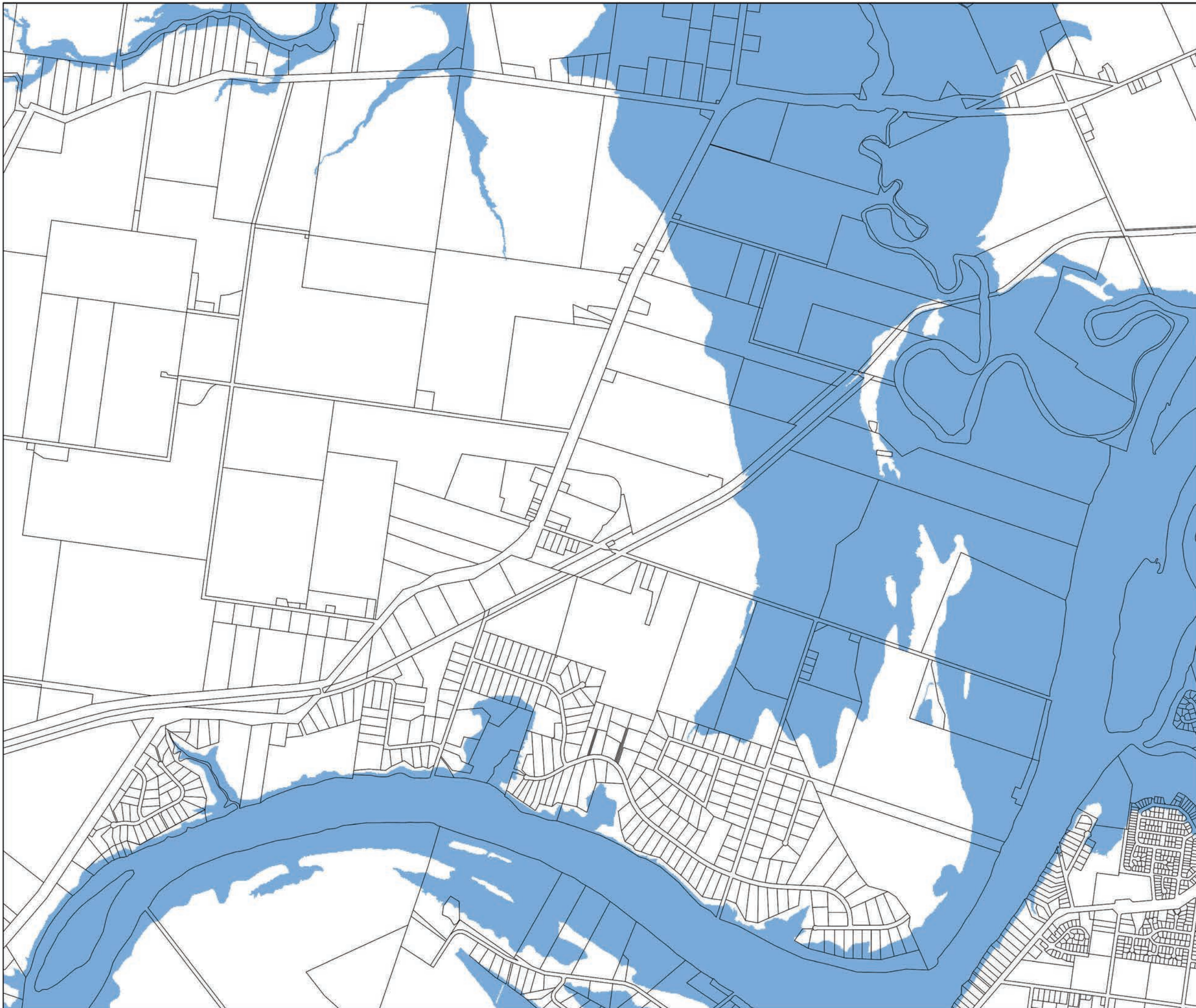


# Flood Hazard Area

## Flood Hazard Area Resolution (No. 1) 2023

### Legend

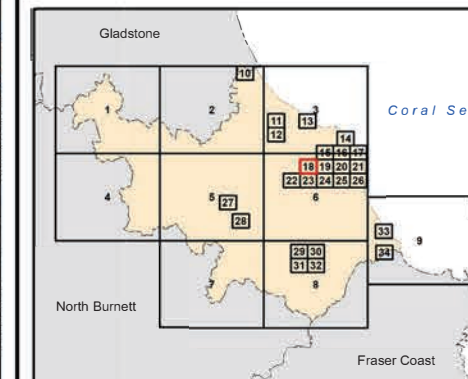
 Flood Hazard Area



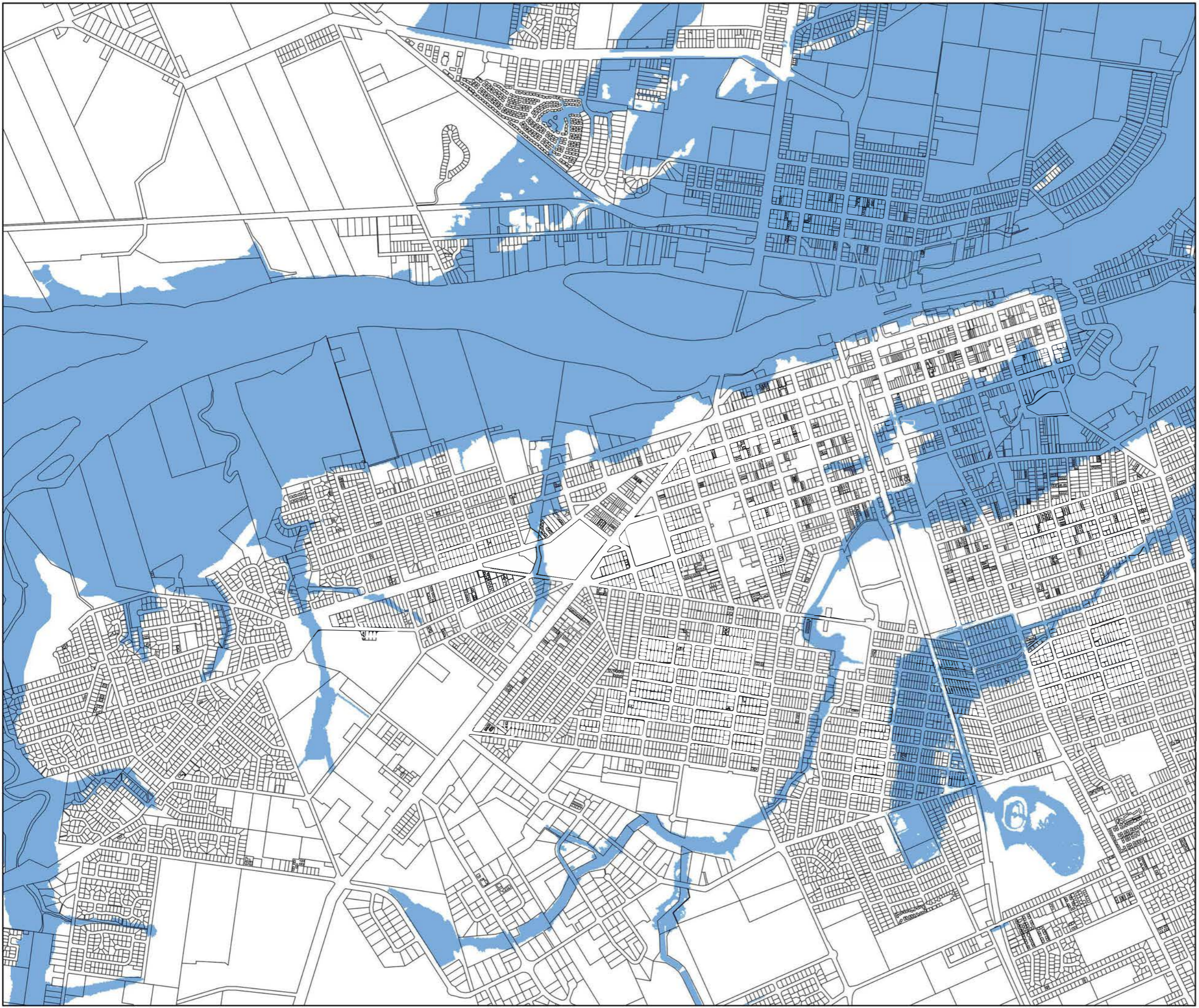
© The State of Queensland (Department of Natural Resources and Mines) 2022.  
Based on Cadastral Data provided with the permission of the Department of Natural Resources and Mines 2022. The information contained within this document is given without acceptance of responsibility for its accuracy.  
The Bundaberg Regional Council (and its officers, servants and agents), contract and agree to supply information only on that basis. While every care is taken to ensure the accuracy of this data, the Department of Natural Resources and Mines and the Bundaberg Regional Council makes no representation or warranties about its accuracy, reliability, completeness or stability for any particular purpose and disclaims all responsibility and all liability (including without limitation, liability in negligence) for all expenses, losses, damages (including indirect or consequential damage) and costs which you might incur as a result of the data being inaccurate or incomplete in any way and for any reason.

Scale at A3 - 20000

Co-ordinate System:- GDA94 MGA Zone 56  
1:125000 & 1:20000 MAP INDEX




Map Number: FHA-18



**Flood Hazard Area**  
**Flood Hazard Area Resolution**  
**(No. 1) 2023**

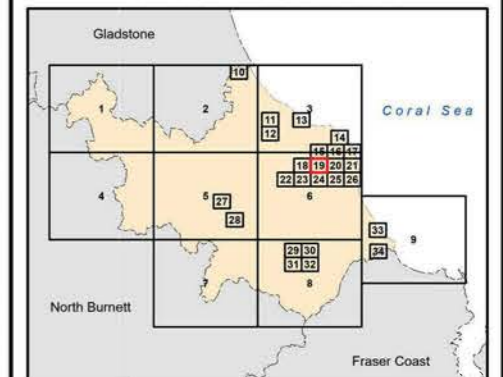
**Legend**

 Flood Hazard Area

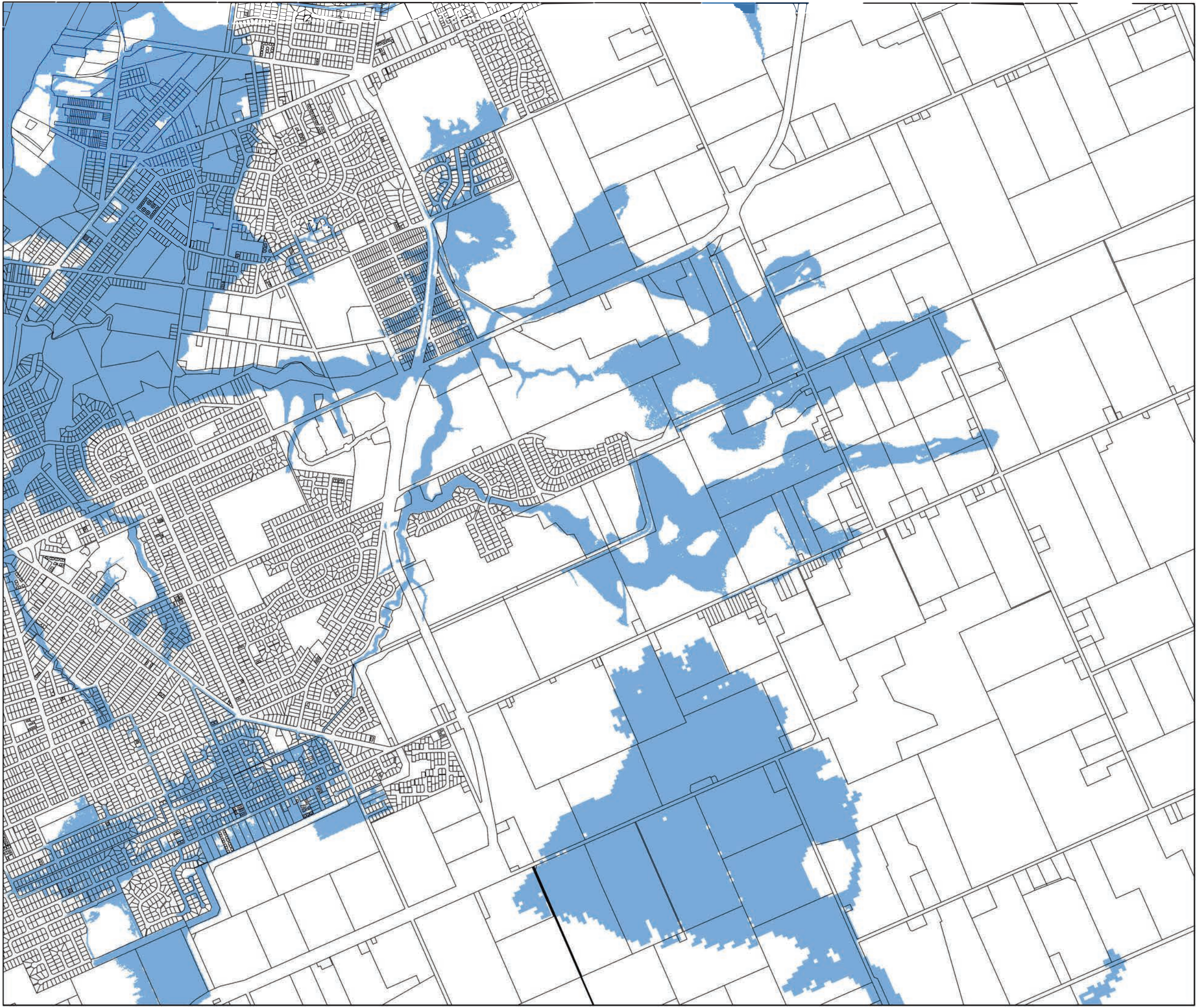
© The State of Queensland (Department of Natural Resources and Mines) 2022.  
Based on Cadastral Data provided with the permission of the Department of Natural Resources and Mines 2022. The information contained within this document is given without acceptance of responsibility for its accuracy.  
The Bundaberg Regional Council (and its officers, servants and agents), contract and agree to supply information only on that basis. While every care is taken to ensure the accuracy of this data, the Department of Natural Resources and Mines and the Bundaberg Regional Council makes no representation or warranties about its accuracy, reliability, completeness or stability for any particular purpose and disclaims all responsibility and all liability (including without limitation, liability in negligence) for all expenses, losses, damages (including indirect or consequential damage) and costs which you might incur as a result of the data being inaccurate or incomplete in any way and for any reason.

Scale at A3 - 20000

Co-ordinate System:- GDA94 MGA Zone 56  
1:125000 & 1:20000 MAP INDEX




**Map Number: FHA-19**



**Flood Hazard Area**  
**Flood Hazard Area Resolution (No. 1) 2023**

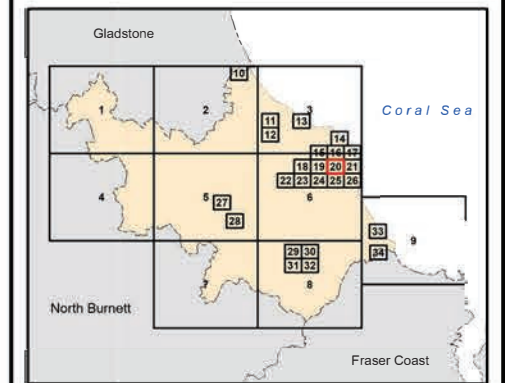
**Legend**

 Flood Hazard Area

© The State of Queensland (Department of Natural Resources and Mines) 2022.  
 Based on Cadastral Data provided with the permission of the Department of Natural Resources and Mines 2022. The information contained within this document is given without acceptance of responsibility for its accuracy.  
 The Bundaberg Regional Council (and its officers, servants and agents), contract and agree to supply information only on that basis. While every care is taken to ensure the accuracy of this data, the Department of Natural Resources and Mines and the Bundaberg Regional Council makes no representation or warranties about its accuracy, reliability, completeness or stability for any particular purpose and disclaims all responsibility and all liability (including without limitation, liability in negligence) for all expenses, losses, damages (including indirect or consequential damage) and costs which you might incur as a result of the data being inaccurate or incomplete in any way and for any reason.

Scale at A3 - 20000

Co-ordinate System:- GDA94 MGA Zone 56  
 1:125000 & 1:20000 MAP INDEX




**Map Number: FHA-20**

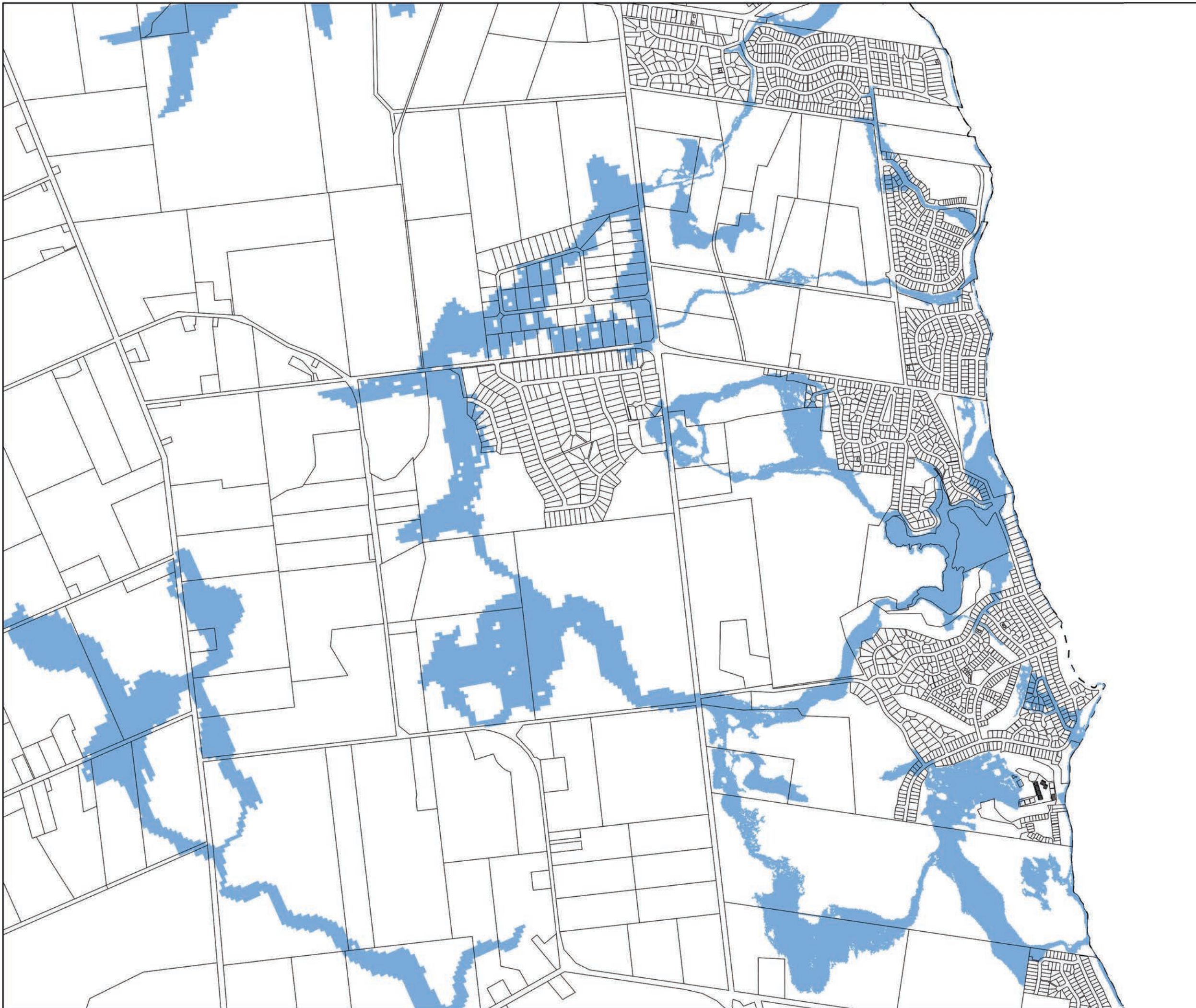


# Flood Hazard Area

## Flood Hazard Area Resolution (No. 1) 2023

### Legend

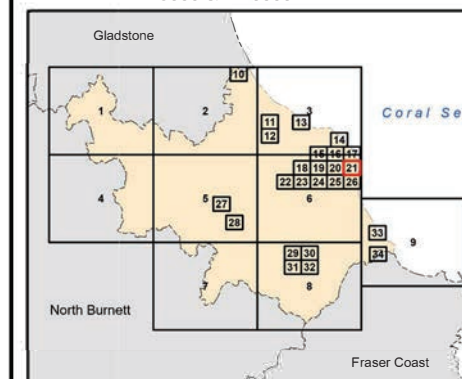
 Flood Hazard Area



© The State of Queensland (Department of Natural Resources and Mines) 2022.  
Based on Cadastral Data provided with the permission of the Department of Natural Resources and Mines 2022. The information contained within this document is given without acceptance of responsibility for its accuracy.  
The Bundaberg Regional Council (and its officers, servants and agents), contract and agree to supply information only on that basis. While every care is taken to ensure the accuracy of this data, the Department of Natural Resources and Mines and the Bundaberg Regional Council makes no representation or warranties about its accuracy, reliability, completeness or stability for any particular purpose and disclaims all responsibility and all liability (including without limitation, liability in negligence) for all expenses, losses, damages (including indirect or consequential damage) and costs which you might incur as a result of the data being inaccurate or incomplete in any way and for any reason.

Scale at A3 - 20000

Co-ordinate System:- GDA94 MGA Zone 56  
1:125000 & 1:20000 MAP INDEX




Map Number: FHA-21



# Flood Hazard Area

## Flood Hazard Area Resolution (No. 1) 2023

### Legend

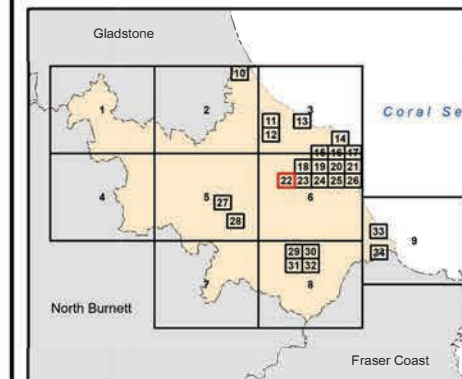
 Flood Hazard Area



© The State of Queensland (Department of Natural Resources and Mines) 2022.  
Based on Cadastral Data provided with the permission of the Department of Natural Resources and Mines 2022. The information contained within this document is given without acceptance of responsibility for its accuracy.  
The Bundaberg Regional Council (and its officers, servants and agents), contract and agree to supply information only on that basis. While every care is taken to ensure the accuracy of this data, the Department of Natural Resources and Mines and the Bundaberg Regional Council makes no representation or warranties about its accuracy, reliability, completeness or stability for any particular purpose and disclaims all responsibility and all liability (including without limitation, liability in negligence) for all expenses, losses, damages (including indirect or consequential damage) and costs which you might incur as a result of the data being inaccurate or incomplete in any way and for any reason.

Scale at A3 - 20000

Co-ordinate System:- GDA94 MGA Zone 56  
1:125000 & 1:20000 MAP INDEX




Map Number: FHA-22



# Flood Hazard Area

## Flood Hazard Area Resolution (No. 1) 2023

### Legend

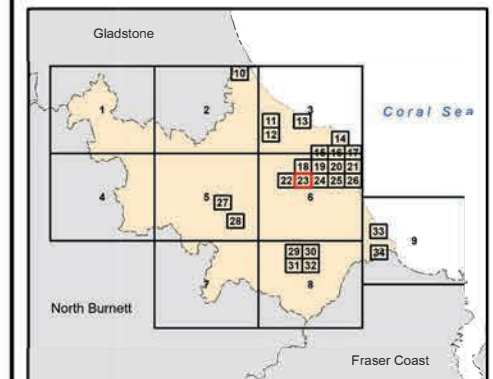
 Flood Hazard Area



© The State of Queensland (Department of Natural Resources and Mines) 2022.  
Based on Cadastral Data provided with the permission of the Department of Natural Resources and Mines 2022. The information contained within this document is given without acceptance of responsibility for its accuracy.  
The Bundaberg Regional Council (and its officers, servants and agents), contract and agree to supply information only on that basis. While every care is taken to ensure the accuracy of this data, the Department of Natural Resources and Mines and the Bundaberg Regional Council makes no representation or warranties about its accuracy, reliability, completeness or stability for any particular purpose and disclaims all responsibility and all liability (including without limitation, liability in negligence) for all expenses, losses, damages (including indirect or consequential damage) and costs which you might incur as a result of the data being inaccurate or incomplete in any way and for any reason.

Scale at A3 - 20000

Co-ordinate System:- GDA94 MGA Zone 56  
1:125000 & 1:20000 MAP INDEX



Map Number: FHA-23

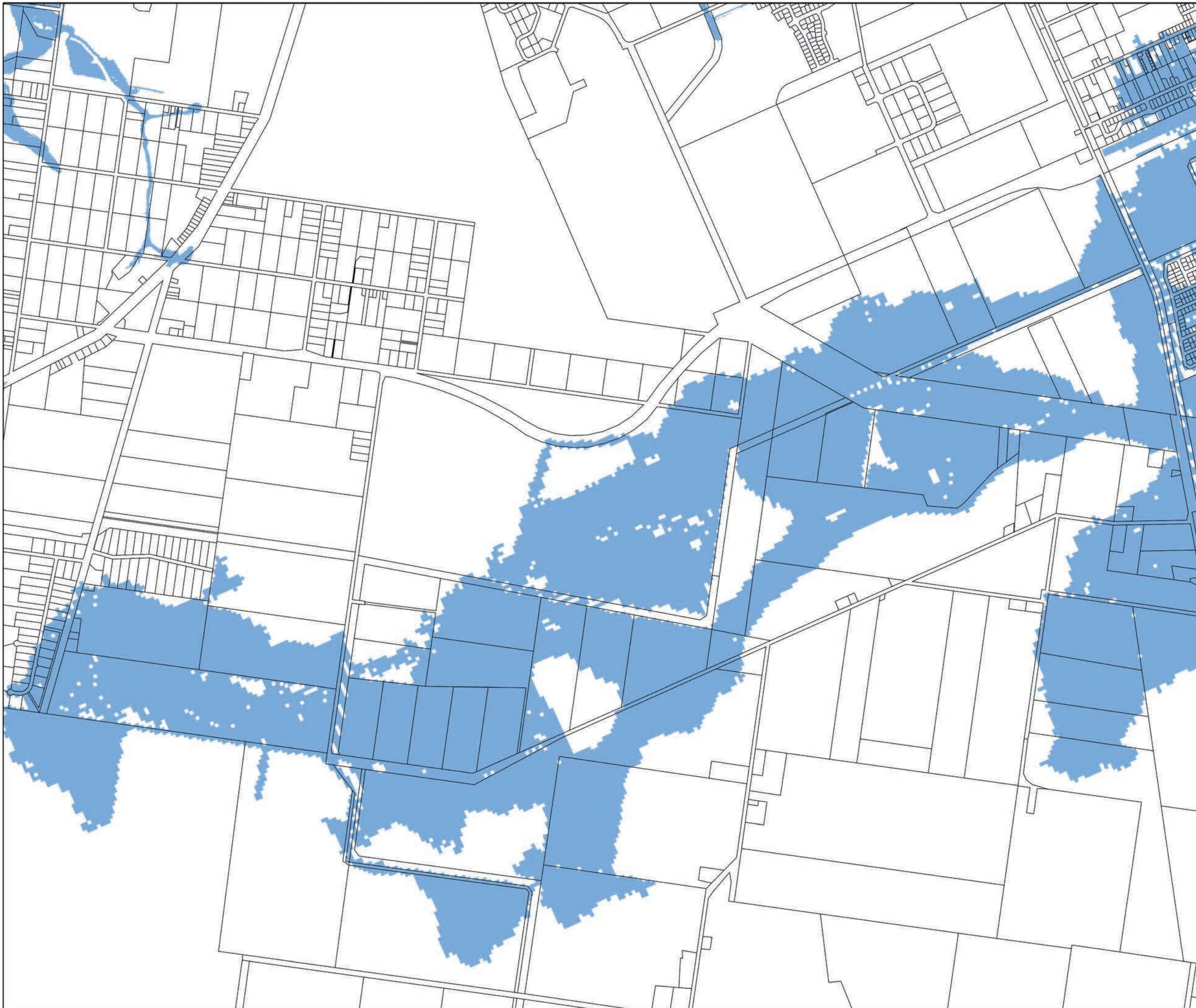


# Flood Hazard Area

## Flood Hazard Area Resolution (No. 1) 2023

### Legend

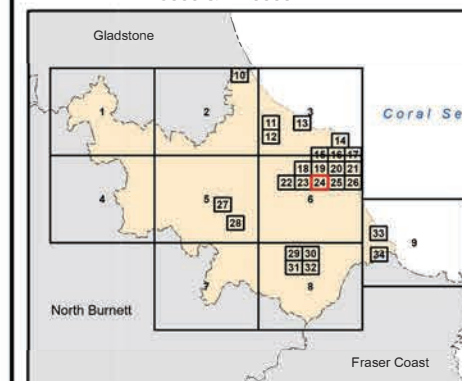
 Flood Hazard Area



© The State of Queensland (Department of Natural Resources and Mines) 2022.  
Based on Cadastral Data provided with the permission of the Department of Natural Resources and Mines 2022. The information contained within this document is given without acceptance of responsibility for its accuracy.  
The Bundaberg Regional Council (and its officers, servants and agents), contract and agree to supply information only on that basis. While every care is taken to ensure the accuracy of this data, the Department of Natural Resources and Mines and the Bundaberg Regional Council makes no representation or warranties about its accuracy, reliability, completeness or stability for any particular purpose and disclaims all responsibility and all liability (including without limitation, liability in negligence) for all expenses, losses, damages (including indirect or consequential damage) and costs which you might incur as a result of the data being inaccurate or incomplete in any way and for any reason.

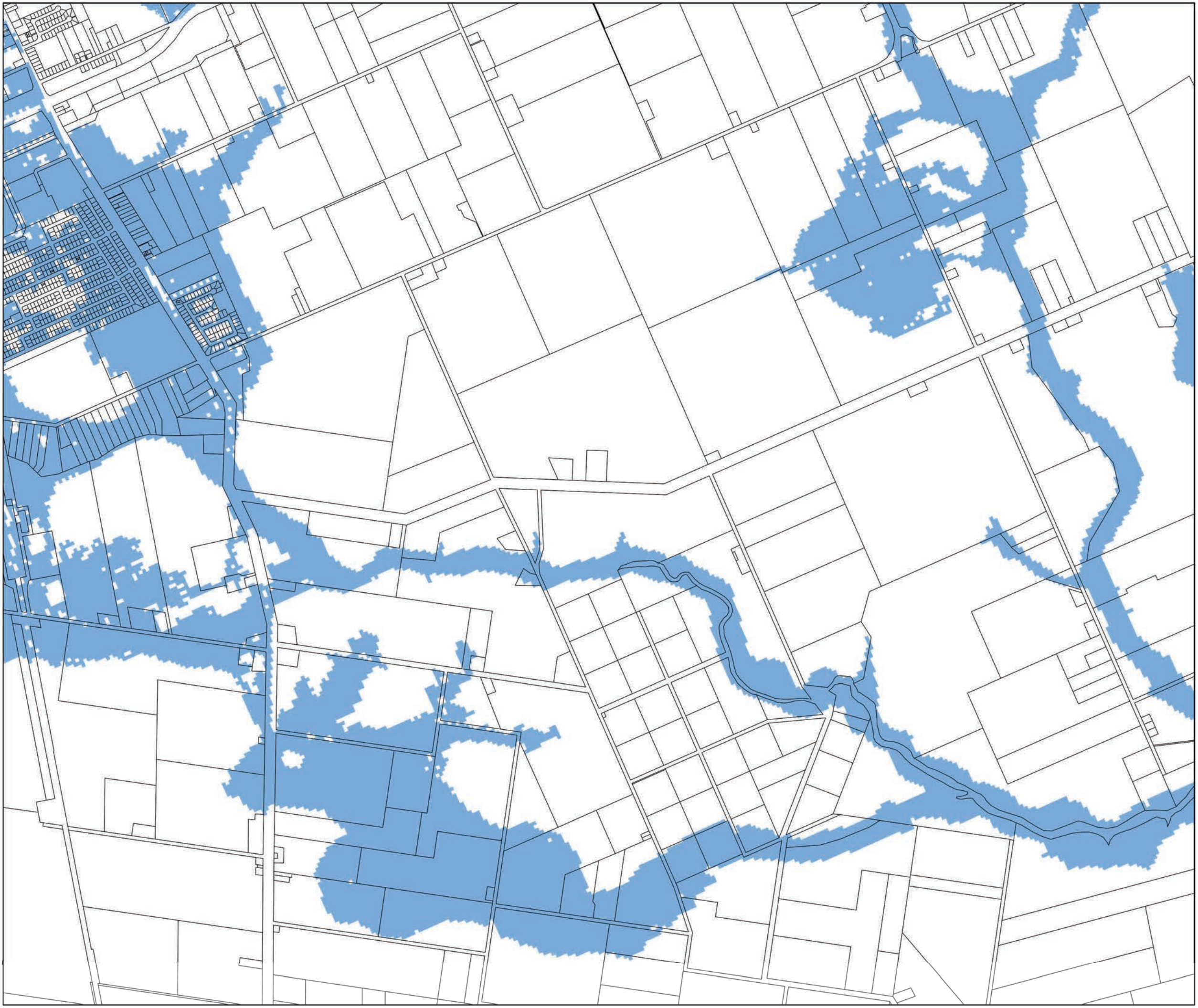
Scale at A3 - 20000

Co-ordinate System:- GDA94 MGA Zone 56  
1:125000 & 1:20000 MAP INDEX



Map Number: FHA-24





**Flood Hazard Area**  
**Flood Hazard Area Resolution**  
**(No. 1) 2023**

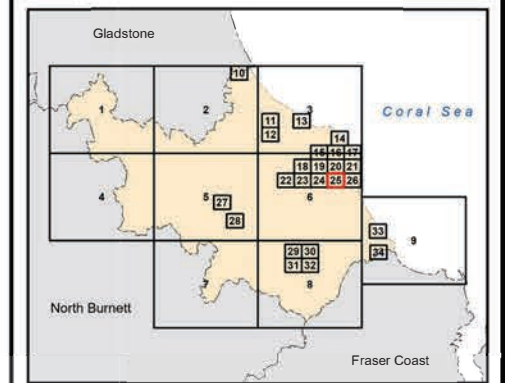
**Legend**

Flood Hazard Area

© The State of Queensland (Department of Natural Resources and Mines) 2022.  
 Based on Cadastral Data provided with the permission of the Department of Natural Resources and Mines 2022. The information contained within this document is given without acceptance of responsibility for its accuracy.  
 The Bundaberg Regional Council (and its officers, servants and agents), contract and agree to supply information only on that basis. While every care is taken to ensure the accuracy of this data, the Department of Natural Resources and Mines and the Bundaberg Regional Council makes no representation or warranties about its accuracy, reliability, completeness or stability for any particular purpose and disclaims all responsibility and all liability (including without limitation, liability in negligence) for all expenses, losses, damages (including indirect or consequential damage) and costs which you might incur as a result of the data being inaccurate or incomplete in any way and for any reason.

Scale at A3 - 20000

Co-ordinate System:- GDA94 MGA Zone 56  
 1:125000 & 1:20000 MAP INDEX




**Map Number: FHA-25**



# Flood Hazard Area

## Flood Hazard Area Resolution (No. 1) 2023

### Legend

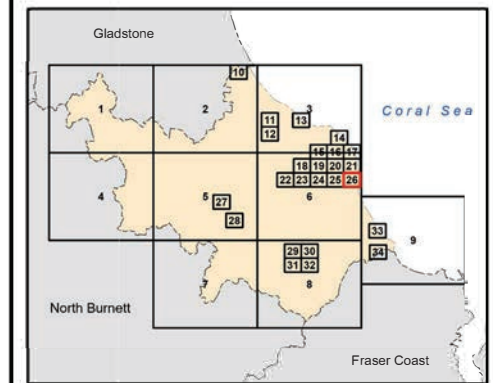
 Flood Hazard Area



© The State of Queensland (Department of Natural Resources and Mines) 2022.  
Based on Cadastral Data provided with the permission of the Department of Natural Resources and Mines 2022. The information contained within this document is given without acceptance of responsibility for its accuracy.  
The Bundaberg Regional Council (and its officers, servants and agents), contract and agree to supply information only on that basis. While every care is taken to ensure the accuracy of this data, the Department of Natural Resources and Mines and the Bundaberg Regional Council makes no representation or warranties about its accuracy, reliability, completeness or stability for any particular purpose and disclaims all responsibility and all liability (including without limitation, liability in negligence) for all expenses, losses, damages (including indirect or consequential damage) and costs which you might incur as a result of the data being inaccurate or incomplete in any way and for any reason.

Scale at A3 - 20000

Co-ordinate System:- GDA94 MGA Zone 56  
1:125000 & 1:20000 MAP INDEX




Map Number: FHA-26



# Flood Hazard Area

## Flood Hazard Area Resolution (No. 1) 2023

### Legend

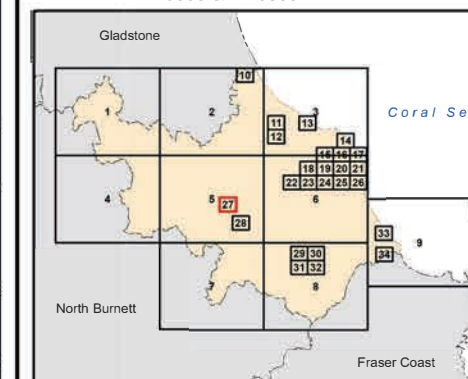
 Flood Hazard Area



© The State of Queensland (Department of Natural Resources and Mines) 2022.  
Based on Cadastral Data provided with the permission of the Department of Natural Resources and Mines 2022. The information contained within this document is given without acceptance of responsibility for its accuracy.  
The Bundaberg Regional Council (and its officers, servants and agents), contract and agree to supply information only on that basis. While every care is taken to ensure the accuracy of this data, the Department of Natural Resources and Mines and the Bundaberg Regional Council makes no representation or warranties about its accuracy, reliability, completeness or stability for any particular purpose and disclaims all responsibility and all liability (including without limitation, liability in negligence) for all expenses, losses, damages (including indirect or consequential damage) and costs which you might incur as a result of the data being inaccurate or incomplete in any way and for any reason.

Scale at A3 - 20000

Co-ordinate System:- GDA94 MGA Zone 56  
1:125000 & 1:20000 MAP INDEX




Map Number: FHA-27

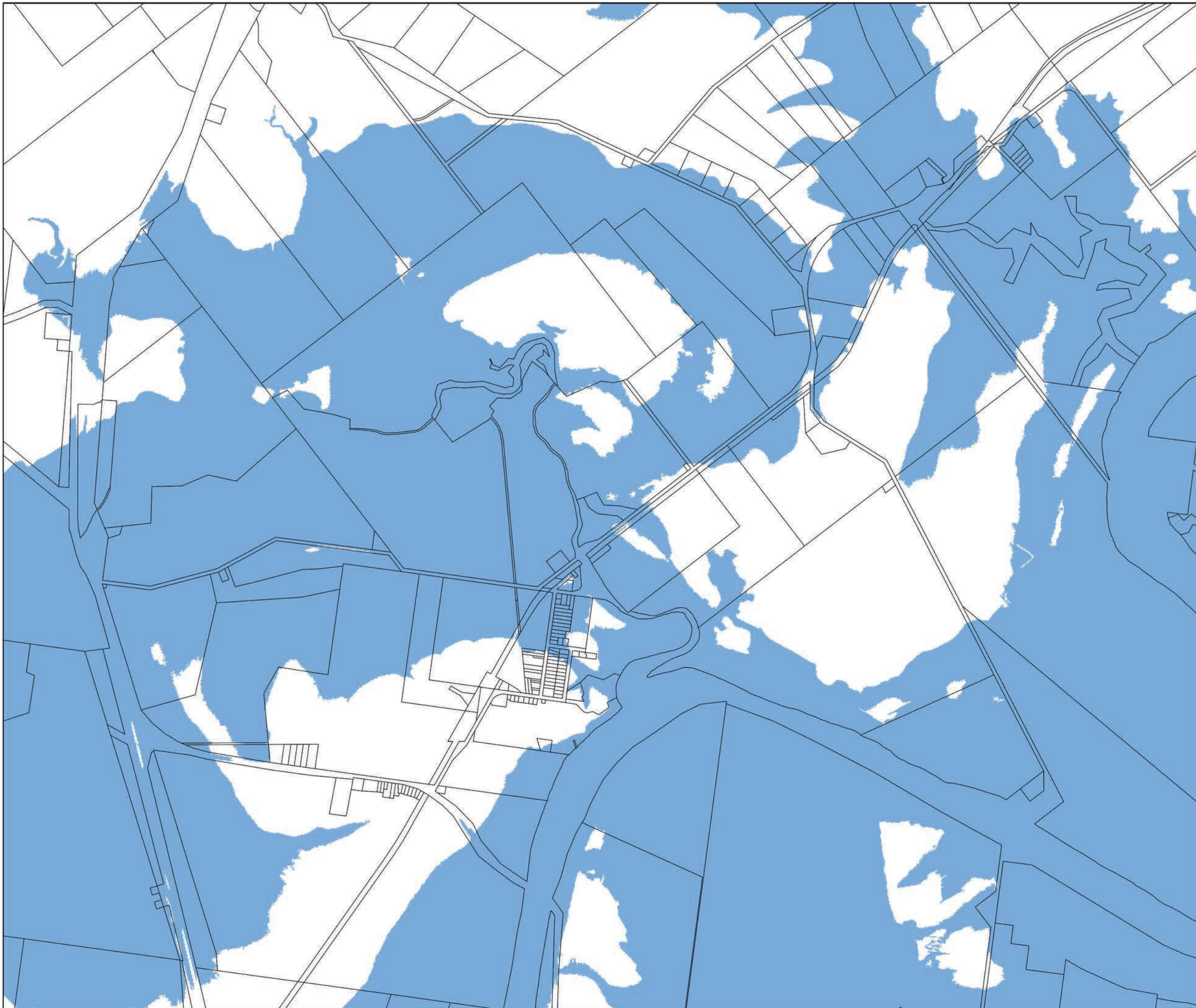


# Flood Hazard Area

## Flood Hazard Area Resolution (No. 1) 2023

### Legend

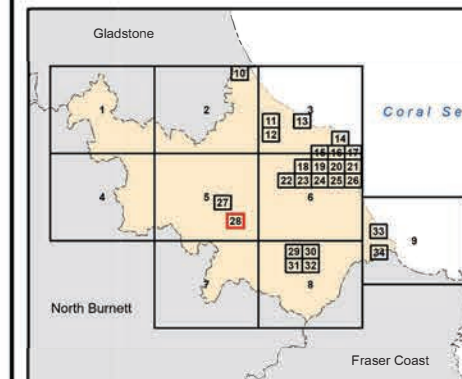
 Flood Hazard Area



© The State of Queensland (Department of Natural Resources and Mines) 2022.  
Based on Cadastral Data provided with the permission of the Department of Natural Resources and Mines 2022. The information contained within this document is given without acceptance of responsibility for its accuracy.  
The Bundaberg Regional Council (and its officers, servants and agents), contract and agree to supply information only on that basis. While every care is taken to ensure the accuracy of this data, the Department of Natural Resources and Mines and the Bundaberg Regional Council makes no representation or warranties about its accuracy, reliability, completeness or stability for any particular purpose and disclaims all responsibility and all liability (including without limitation, liability in negligence) for all expenses, losses, damages (including indirect or consequential damage) and costs which you might incur as a result of the data being inaccurate or incomplete in any way and for any reason.

Scale at A3 - 20000

Co-ordinate System:- GDA94 MGA Zone 56  
1:125000 & 1:20000 MAP INDEX



Map Number: FHA-28



# Flood Hazard Area

## Flood Hazard Area Resolution (No. 1) 2023

### Legend

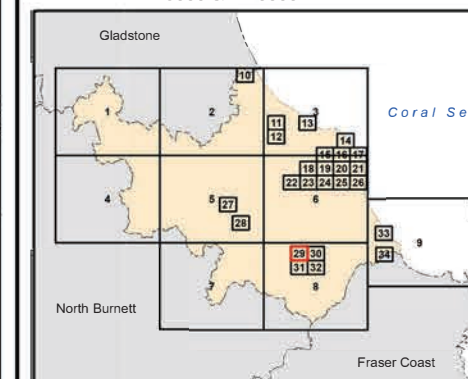
 Flood Hazard Area



© The State of Queensland (Department of Natural Resources and Mines) 2022.  
Based on Cadastral Data provided with the permission of the Department of Natural Resources and Mines 2022. The information contained within this document is given without acceptance of responsibility for its accuracy.  
The Bundaberg Regional Council (and its officers, servants and agents), contract and agree to supply information only on that basis. While every care is taken to ensure the accuracy of this data, the Department of Natural Resources and Mines and the Bundaberg Regional Council makes no representation or warranties about its accuracy, reliability, completeness or stability for any particular purpose and disclaims all responsibility and all liability (including without limitation, liability in negligence) for all expenses, losses, damages (including indirect or consequential damage) and costs which you might incur as a result of the data being inaccurate or incomplete in any way and for any reason.

Scale at A3 - 20000

Co-ordinate System:- GDA94 MGA Zone 56  
1:125000 & 1:20000 MAP INDEX




Map Number: FHA-29



# Flood Hazard Area

## Flood Hazard Area Resolution (No. 1) 2023

### Legend

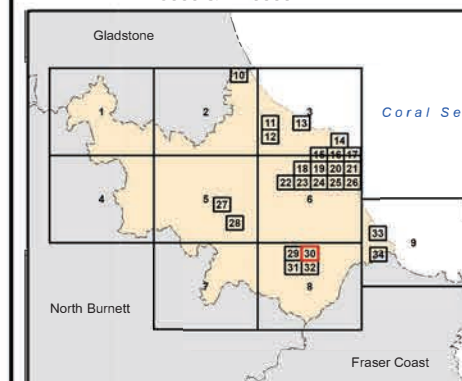
 Flood Hazard Area



© The State of Queensland (Department of Natural Resources and Mines) 2022.  
Based on Cadastral Data provided with the permission of the Department of Natural Resources and Mines 2022. The information contained within this document is given without acceptance of responsibility for its accuracy.  
The Bundaberg Regional Council (and its officers, servants and agents), contract and agree to supply information only on that basis. While every care is taken to ensure the accuracy of this data, the Department of Natural Resources and Mines and the Bundaberg Regional Council makes no representation or warranties about its accuracy, reliability, completeness or stability for any particular purpose and disclaims all responsibility and all liability (including without limitation, liability in negligence) for all expenses, losses, damages (including indirect or consequential damage) and costs which you might incur as a result of the data being inaccurate or incomplete in any way and for any reason.

Scale at A3 - 20000

Co-ordinate System:- GDA94 MGA Zone 56  
1:125000 & 1:20000 MAP INDEX




Map Number: FHA-30



# Flood Hazard Area

## Flood Hazard Area Resolution (No. 1) 2023

### Legend

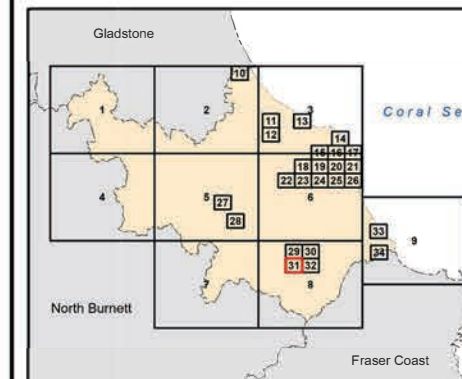
 Flood Hazard Area



© The State of Queensland (Department of Natural Resources and Mines) 2022.  
Based on Cadastral Data provided with the permission of the Department of Natural Resources and Mines 2022. The information contained within this document is given without acceptance of responsibility for its accuracy.  
The Bundaberg Regional Council (and its officers, servants and agents), contract and agree to supply information only on that basis. While every care is taken to ensure the accuracy of this data, the Department of Natural Resources and Mines and the Bundaberg Regional Council makes no representation or warranties about its accuracy, reliability, completeness or stability for any particular purpose and disclaims all responsibility and all liability (including without limitation, liability in negligence) for all expenses, losses, damages (including indirect or consequential damage) and costs which you might incur as a result of the data being inaccurate or incomplete in any way and for any reason.

Scale at A3 - 20000

Co-ordinate System:- GDA94 MGA Zone 56  
1:125000 & 1:20000 MAP INDEX




Map Number: FHA-31



# Flood Hazard Area

## Flood Hazard Area Resolution (No. 1) 2023

### Legend

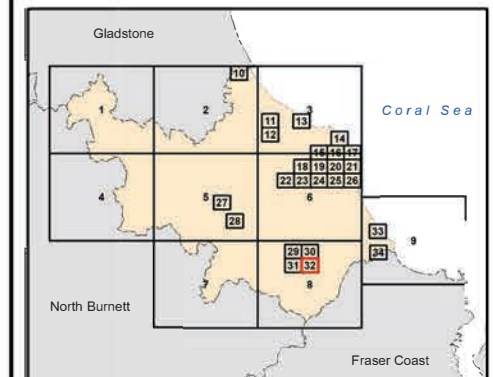
 Flood Hazard Area



© The State of Queensland (Department of Natural Resources and Mines) 2022.  
Based on Cadastral Data provided with the permission of the Department of Natural Resources and Mines 2022. The information contained within this document is given without acceptance of responsibility for its accuracy.  
The Bundaberg Regional Council (and its officers, servants and agents), contract and agree to supply information only on that basis. While every care is taken to ensure the accuracy of this data, the Department of Natural Resources and Mines and the Bundaberg Regional Council makes no representation or warranties about its accuracy, reliability, completeness or stability for any particular purpose and disclaims all responsibility and all liability (including without limitation, liability in negligence) for all expenses, losses, damages (including indirect or consequential damage) and costs which you might incur as a result of the data being inaccurate or incomplete in any way and for any reason.

Scale at A3 - 20000

Co-ordinate System:- GDA94 MGA Zone 56  
1:125000 & 1:20000 MAP INDEX



Map Number: FHA-32




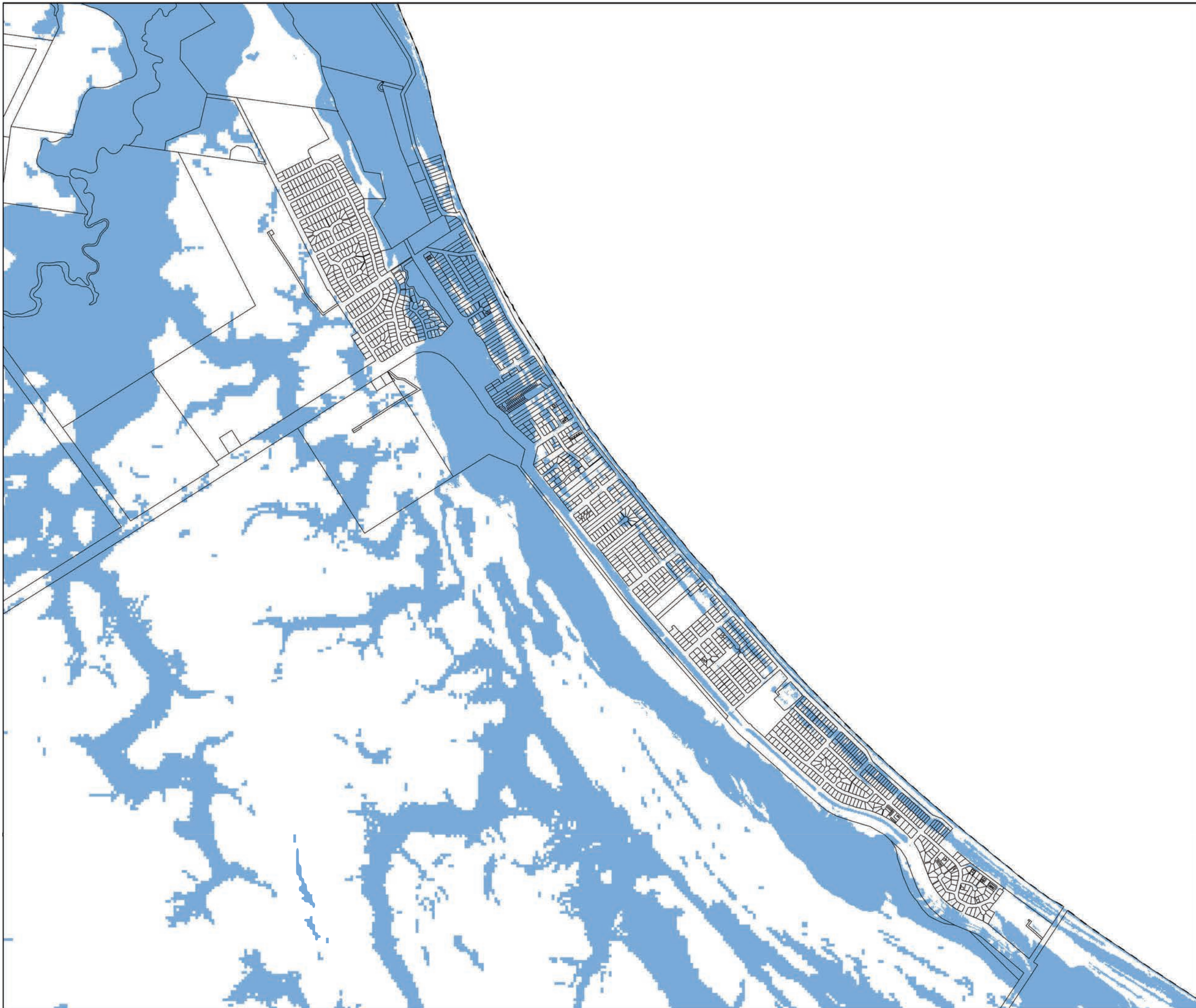


# Flood Hazard Area

## Flood Hazard Area Resolution (No. 1) 2023

### Legend

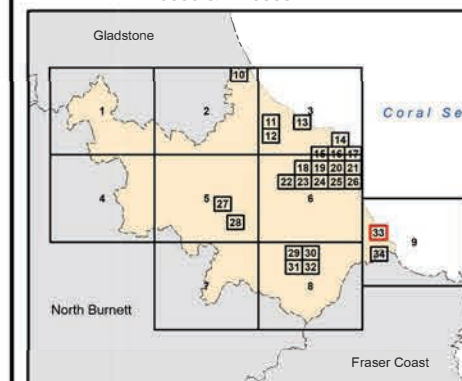
 Flood Hazard Area



© The State of Queensland (Department of Natural Resources and Mines) 2022.  
Based on Cadastral Data provided with the permission of the Department of Natural Resources and Mines 2022. The information contained within this document is given without acceptance of responsibility for its accuracy.  
The Bundaberg Regional Council (and its officers, servants and agents), contract and agree to supply information only on that basis. While every care is taken to ensure the accuracy of this data, the Department of Natural Resources and Mines and the Bundaberg Regional Council makes no representation or warranties about its accuracy, reliability, completeness or stability for any particular purpose and disclaims all responsibility and all liability (including without limitation, liability in negligence) for all expenses, losses, damages (including indirect or consequential damage) and costs which you might incur as a result of the data being inaccurate or incomplete in any way and for any reason.

Scale at A3 - 20000

Co-ordinate System:- GDA94 MGA Zone 56  
1:125000 & 1:20000 MAP INDEX



Map Number: FHA-33



# Flood Hazard Area

## Flood Hazard Area Resolution (No. 1) 2023

### Legend

 Flood Hazard Area

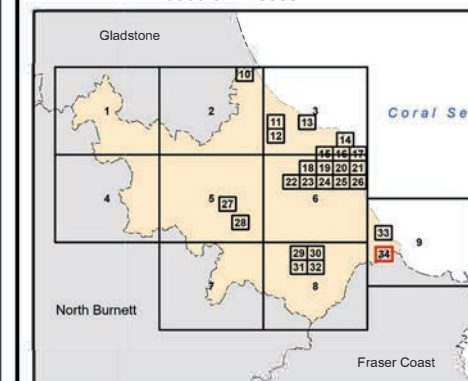


Fraser Coast  
Regional  
Council

© The State of Queensland (Department of Natural Resources and Mines) 2022.  
Based on Cadastral Data provided with the permission of the Department of Natural Resources and Mines 2022. The information contained within this document is given without acceptance of responsibility for its accuracy.  
The Bundaberg Regional Council (and its officers, servants and agents), contract and agree to supply information only on that basis. While every care is taken to ensure the accuracy of this data, the Department of Natural Resources and Mines and the Bundaberg Regional Council makes no representation or warranties about its accuracy, reliability, completeness or stability for any particular purpose and disclaims all responsibility and all liability (including without limitation, liability in negligence) for all expenses, losses, damages (including indirect or consequential damage) and costs which you might incur as a result of the data being inaccurate or incomplete in any way and for any reason.

Scale at A3 - 20000

Co-ordinate System:- GDA94 MGA Zone 56  
1:125000 & 1:20000 MAP INDEX



Map Number: FHA-34