

Flood Hazard Area

Flood Hazard Area Resolution (No. 1) 2024

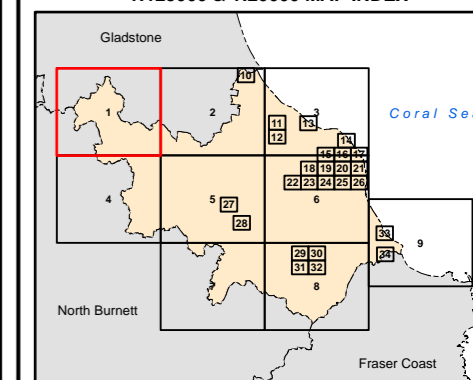
Legend

 Proposed Flood Hazard Area

© The State of Queensland (Department of Natural Resources and Mines) 2024.
 Based on Cadastral Data provided with the permission of the Department of Natural Resources and Mines 2024. The information contained within this document is given without acceptance of responsibility for its accuracy.
 The Bundaberg Regional Council (and its officers, servants and agents), contract and agree to supply information only on that basis. While every care is taken to ensure the accuracy of this data, the Department of Natural Resources and Mines and the Bundaberg Regional Council makes no representation or warranties about its accuracy, reliability, completeness or stability for any particular purpose and disclaims all responsibility and all liability (including without limitation, liability in negligence) for all expenses, losses, damages (including indirect or consequential damage) and costs which you might incur as a result of the data being inaccurate or incomplete in any way and for any reason.

Scale at A3 - 125000

Co-ordinate System:- GDA94 MGA Zone 56
 1:125000 & 1:20000 MAP INDEX



Map Number: FHA-1



Gladstone
Regional
Council

North Burnett
Regional
Council

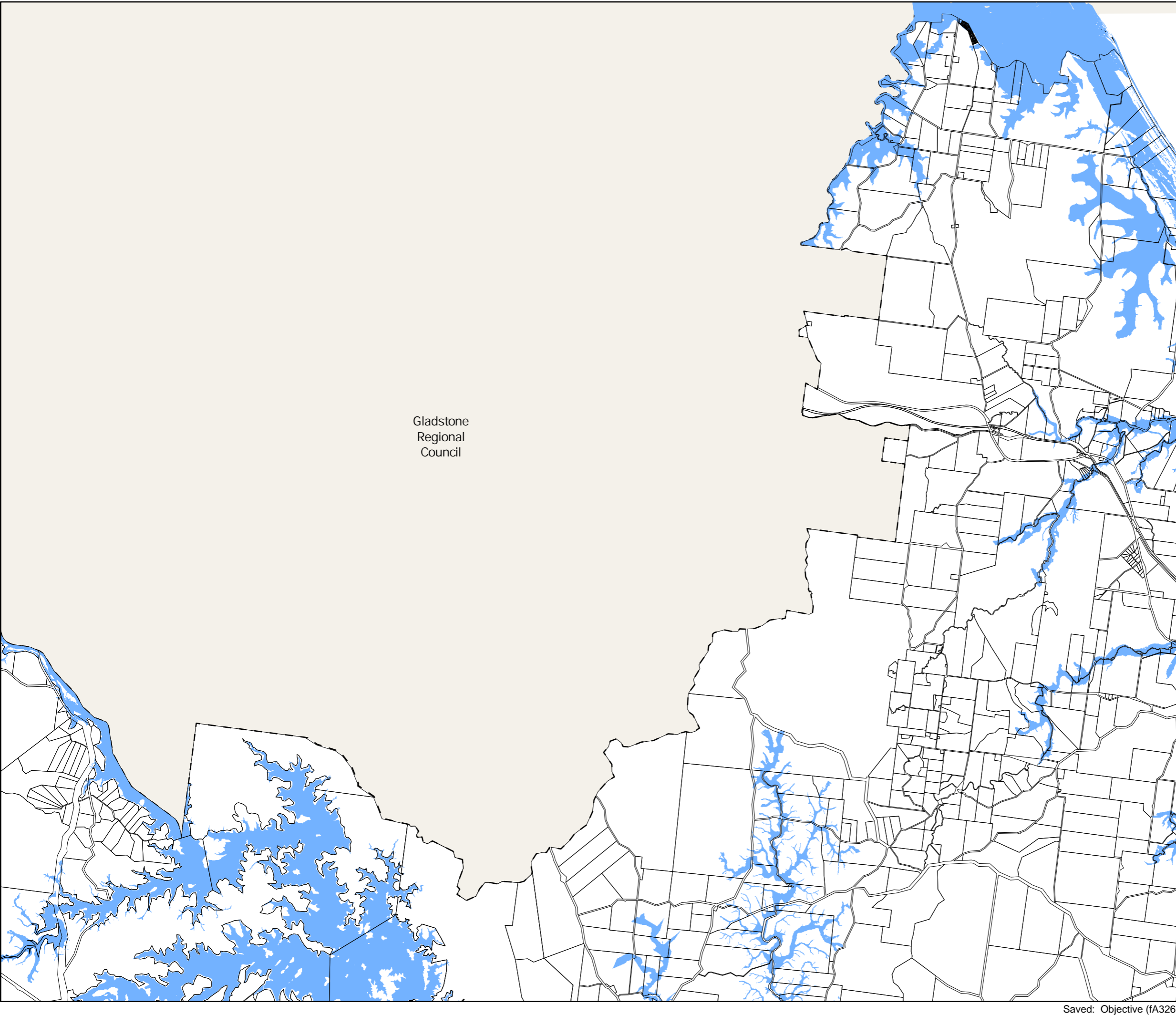
Flood Hazard Area

Flood Hazard Area Resolution (No. 1) 2024

Legend

 Proposed Flood Hazard Area

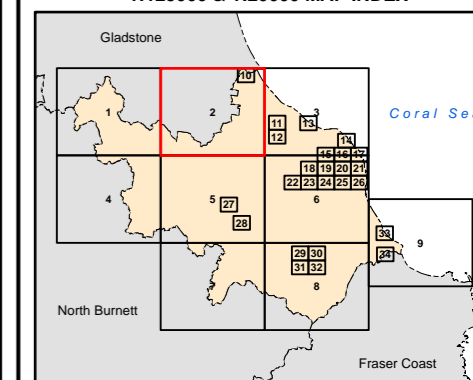
Gladstone
Regional
Council



© The State of Queensland (Department of Natural Resources and Mines) 2024.
Based on Cadastral Data provided with the permission of the Department of Natural Resources and Mines 2024. The information contained within this document is given without acceptance of responsibility for its accuracy.
The Bundaberg Regional Council (and its officers, servants and agents), contract and agree to supply information only on that basis. While every care is taken to ensure the accuracy of this data, the Department of Natural Resources and Mines and the Bundaberg Regional Council makes no representation or warranties about its accuracy, reliability, completeness or stability for any particular purpose and disclaims all responsibility and all liability (including without limitation, liability in negligence) for all expenses, losses, damages (including indirect or consequential damage) and costs which you might incur as a result of the data being inaccurate or incomplete in any way and for any reason.

Scale at A3 - 125000

Co-ordinate System:- GDA94 MGA Zone 56
1:125000 & 1:20000 MAP INDEX




Map Number: FHA-2

Flood Hazard Area

Flood Hazard Area Resolution (No. 1) 2024

Legend

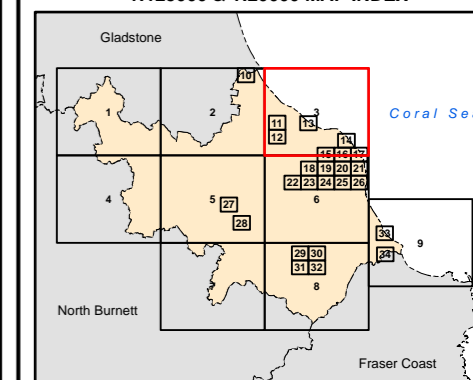
 Proposed Flood Hazard Area



© The State of Queensland (Department of Natural Resources and Mines) 2024.
Based on Cadastral Data provided with the permission of the Department of Natural Resources and Mines 2024. The information contained within this document is given without acceptance of responsibility for its accuracy.
The Bundaberg Regional Council (and its officers, servants and agents), contract and agree to supply information only on that basis. While every care is taken to ensure the accuracy of this data, the Department of Natural Resources and Mines and the Bundaberg Regional Council makes no representation or warranties about its accuracy, reliability, completeness or stability for any particular purpose and disclaims all responsibility and all liability (including without limitation, liability in negligence) for all expenses, losses, damages (including indirect or consequential damage) and costs which you might incur as a result of the data being inaccurate or incomplete in any way and for any reason.

Scale at A3 - 125000

Co-ordinate System:- GDA94 MGA Zone 56
1:125000 & 1:20000 MAP INDEX



Map Number: FHA-3

Flood Hazard Area

Flood Hazard Area Resolution (No. 1) 2024

Legend

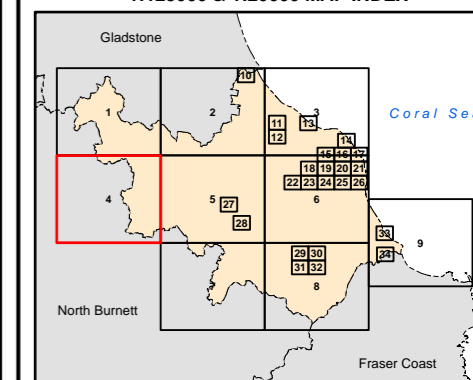
 Proposed Flood Hazard Area

North Burnett
Regional
Council

© The State of Queensland (Department of Natural Resources and Mines) 2024.
Based on Cadastral Data provided with the permission of the Department of Natural Resources and Mines 2024. The information contained within this document is given without acceptance of responsibility for its accuracy.
The Bundaberg Regional Council (and its officers, servants and agents), contract and agree to supply information only on that basis. While every care is taken to ensure the accuracy of this data, the Department of Natural Resources and Mines and the Bundaberg Regional Council makes no representation or warranties about its accuracy, reliability, completeness or stability for any particular purpose and disclaims all responsibility and all liability (including without limitation, liability in negligence) for all expenses, losses, damages (including indirect or consequential damage) and costs which you might incur as a result of the data being inaccurate or incomplete in any way and for any reason.

Scale at A3 - 125000

Co-ordinate System:- GDA94 MGA Zone 56
1:125000 & 1:20000 MAP INDEX



Map Number: FHA-4

Flood Hazard Area

Flood Hazard Area Resolution (No. 1) 2024

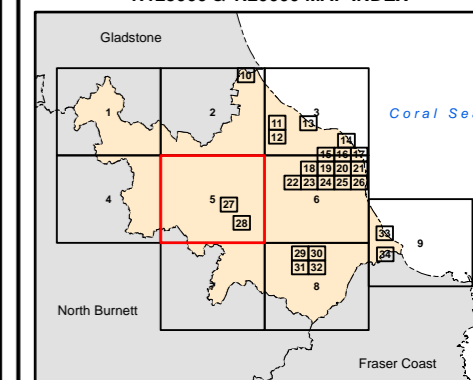
Legend

 Proposed Flood Hazard Area

© The State of Queensland (Department of Natural Resources and Mines) 2024.
 Based on Cadastral Data provided with the permission of the Department of Natural Resources and Mines 2024. The information contained within this document is given without acceptance of responsibility for its accuracy.
 The Bundaberg Regional Council (and its officers, servants and agents), contract and agree to supply information only on that basis. While every care is taken to ensure the accuracy of this data, the Department of Natural Resources and Mines and the Bundaberg Regional Council makes no representation or warranties about its accuracy, reliability, completeness or stability for any particular purpose and disclaims all responsibility and all liability (including without limitation, liability in negligence) for all expenses, losses, damages (including indirect or consequential damage) and costs which you might incur as a result of the data being inaccurate or incomplete in any way and for any reason.

Scale at A3 - 125000

Co-ordinate System:- GDA94 MGA Zone 56
 1:125000 & 1:20000 MAP INDEX



Map Number: FHA-5

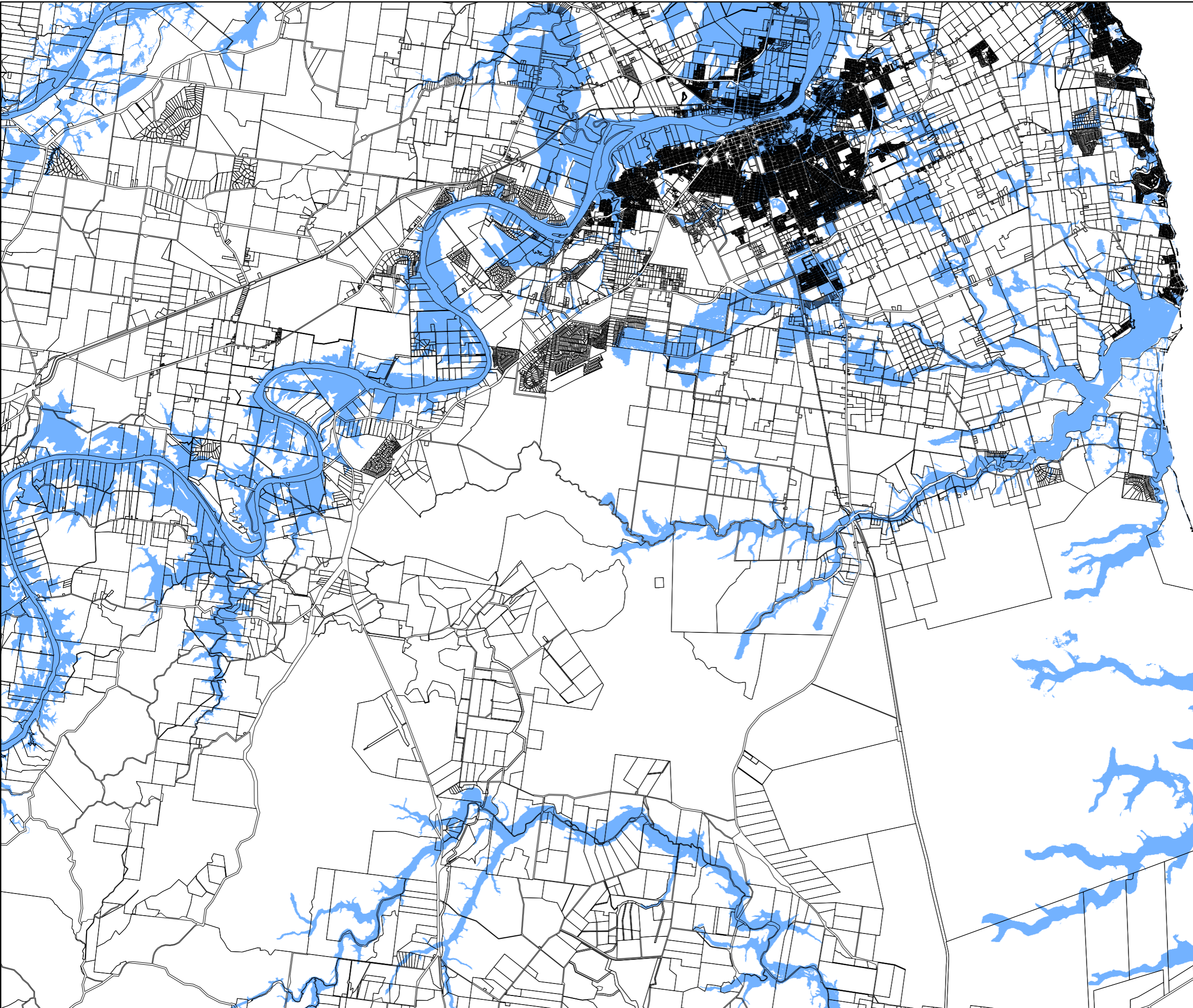
North Burnett
Regional
Council

Flood Hazard Area

Flood Hazard Area Resolution (No. 1) 2024

Legend

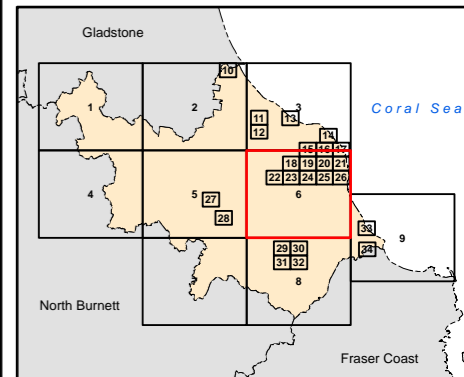
 Proposed Flood Hazard Area



© The State of Queensland (Department of Natural Resources and Mines) 2024.
 Based on Cadastral Data provided with the permission of the Department of Natural Resources and Mines 2024. The information contained within this document is given without acceptance of responsibility for its accuracy.
 The Bundaberg Regional Council (and its officers, servants and agents), contract and agree to supply information only on that basis. While every care is taken to ensure the accuracy of this data, the Department of Natural Resources and Mines and the Bundaberg Regional Council makes no representation or warranties about its accuracy, reliability, completeness or stability for any particular purpose and disclaims all responsibility and all liability (including without limitation, liability in negligence) for all expenses, losses, damages (including indirect or consequential damage) and costs which you might incur as a result of the data being inaccurate or incomplete in any way and for any reason.

Scale at A3 - 125000

Co-ordinate System:- GDA94 MGA Zone 56
 1:125000 & 1:20000 MAP INDEX



Map Number: FHA-6

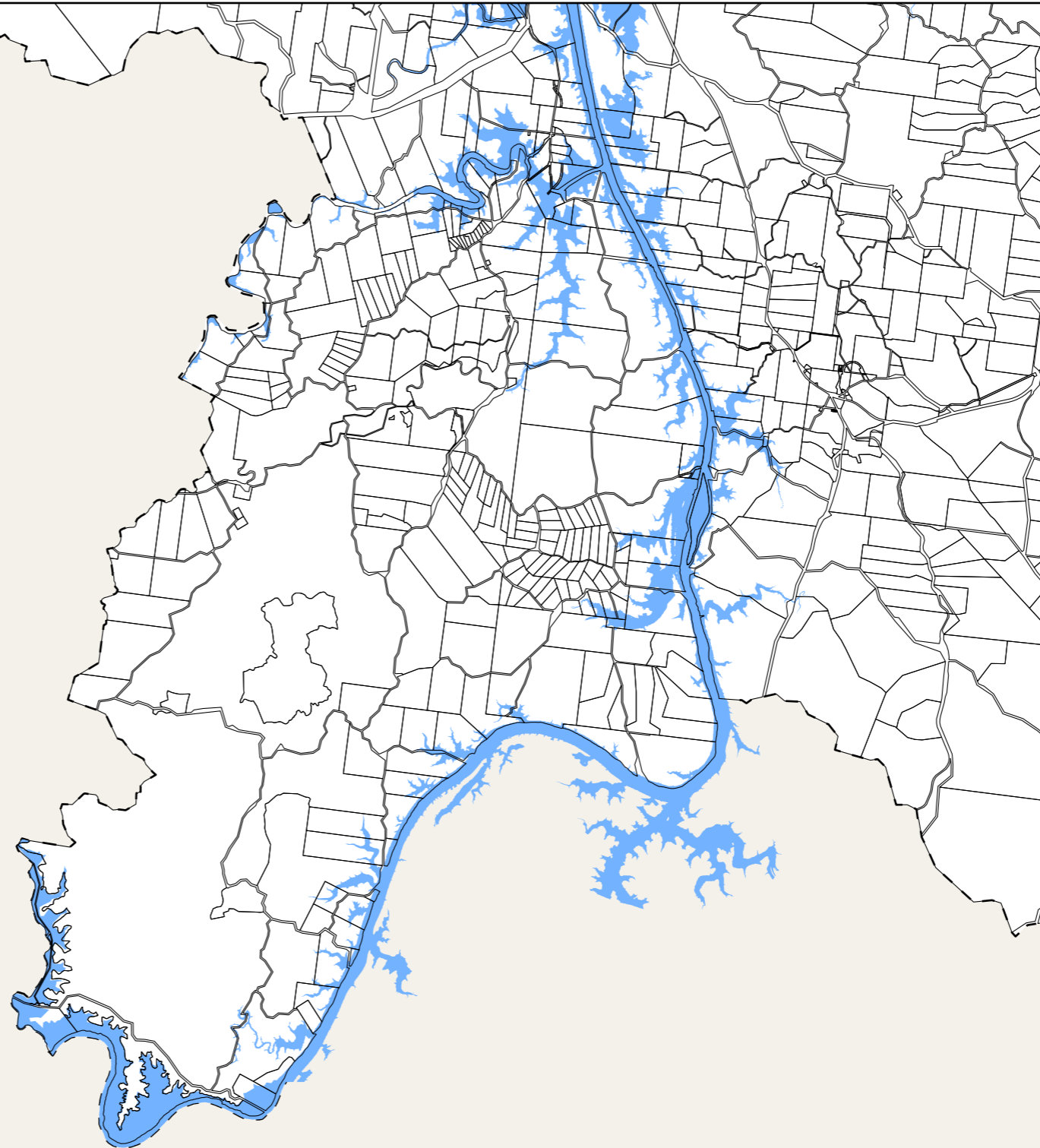
Flood Hazard Area

Flood Hazard Area Resolution (No. 1) 2024

Legend

 Proposed Flood Hazard Area

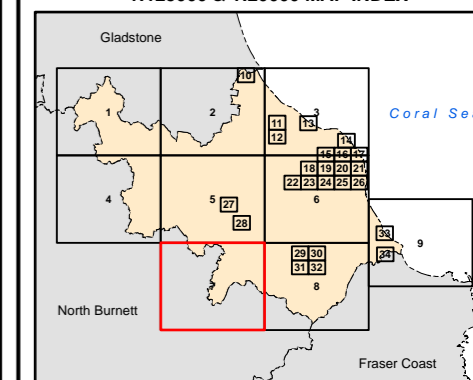
North Burnett
Regional
Council



© The State of Queensland (Department of Natural Resources and Mines) 2024.
Based on Cadastral Data provided with the permission of the Department of Natural Resources and Mines 2024. The information contained within this document is given without acceptance of responsibility for its accuracy.
The Bundaberg Regional Council (and its officers, servants and agents), contract and agree to supply information only on that basis. While every care is taken to ensure the accuracy of this data, the Department of Natural Resources and Mines and the Bundaberg Regional Council makes no representation or warranties about its accuracy, reliability, completeness or stability for any particular purpose and disclaims all responsibility and all liability (including without limitation, liability in negligence) for all expenses, losses, damages (including indirect or consequential damage) and costs which you might incur as a result of the data being inaccurate or incomplete in any way and for any reason.

Scale at A3 - 125000

Co-ordinate System:- GDA94 MGA Zone 56
1:125000 & 1:20000 MAP INDEX



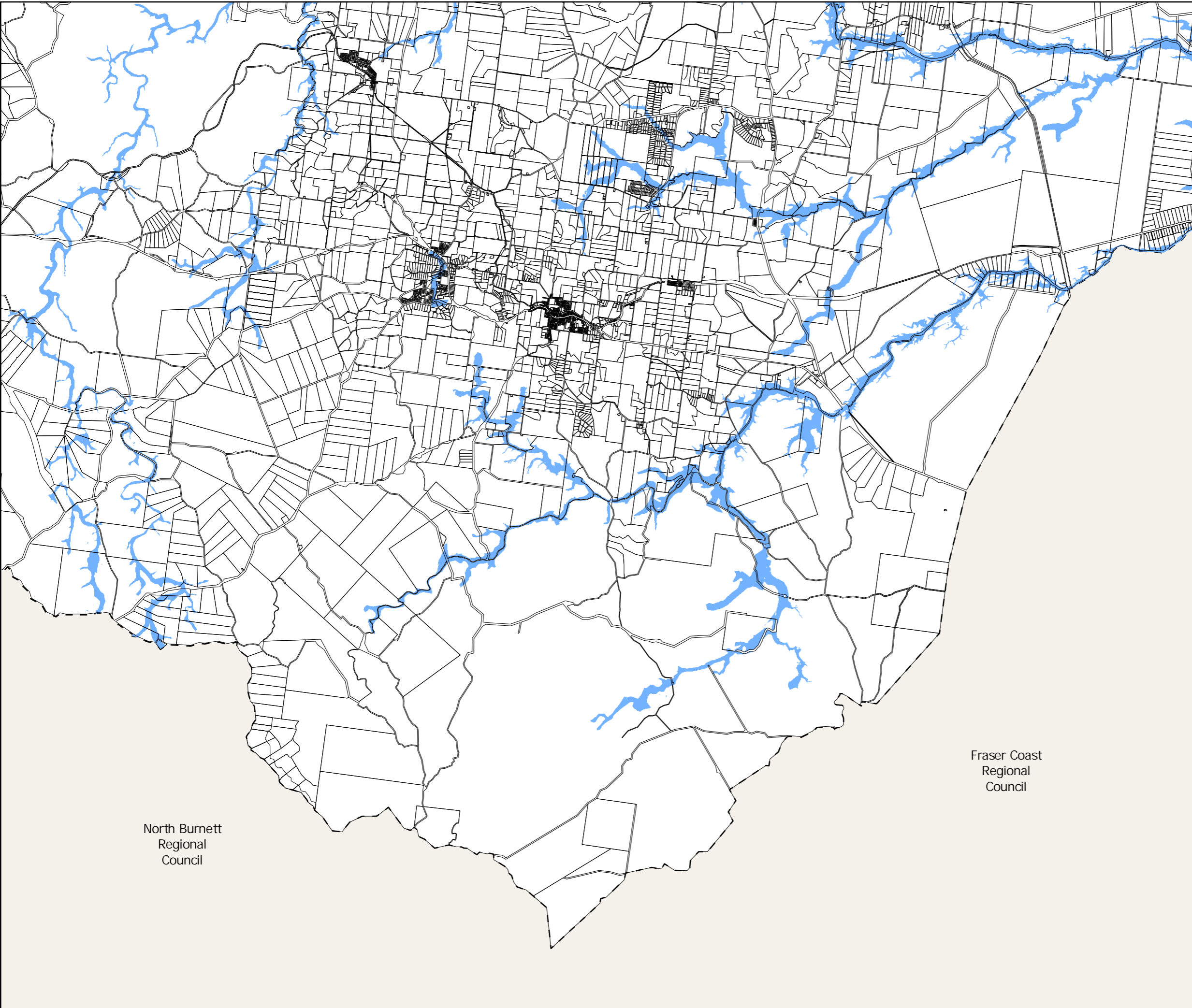
Map Number: FHA-7

Flood Hazard Area

Flood Hazard Area Resolution (No. 1) 2024

Legend

 Proposed Flood Hazard Area



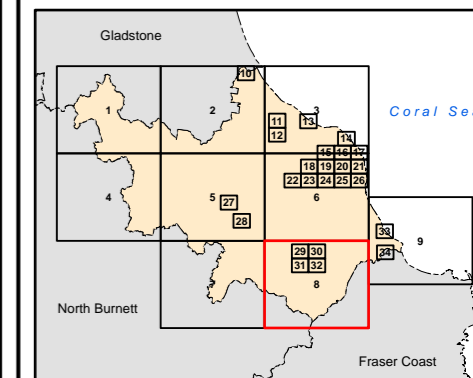
© The State of Queensland (Department of Natural Resources and Mines) 2024.
 Based on Cadastral Data provided with the permission of the Department of Natural Resources and Mines 2024. The information contained within this document is given without acceptance of responsibility for its accuracy.
 The Bundaberg Regional Council (and its officers, servants and agents), contract and agree to supply information only on that basis. While every care is taken to ensure the accuracy of this data, the Department of Natural Resources and Mines and the Bundaberg Regional Council makes no representation or warranties about its accuracy, reliability, completeness or stability for any particular purpose and disclaims all responsibility and all liability (including without limitation, liability in negligence) for all expenses, losses, damages (including indirect or consequential damage) and costs which you might incur as a result of the data being inaccurate or incomplete in any way and for any reason.

Fraser Coast Regional Council

North Burnett Regional Council

Scale at A3 - 125000

Co-ordinate System:- GDA94 MGA Zone 56
 1:125000 & 1:20000 MAP INDEX



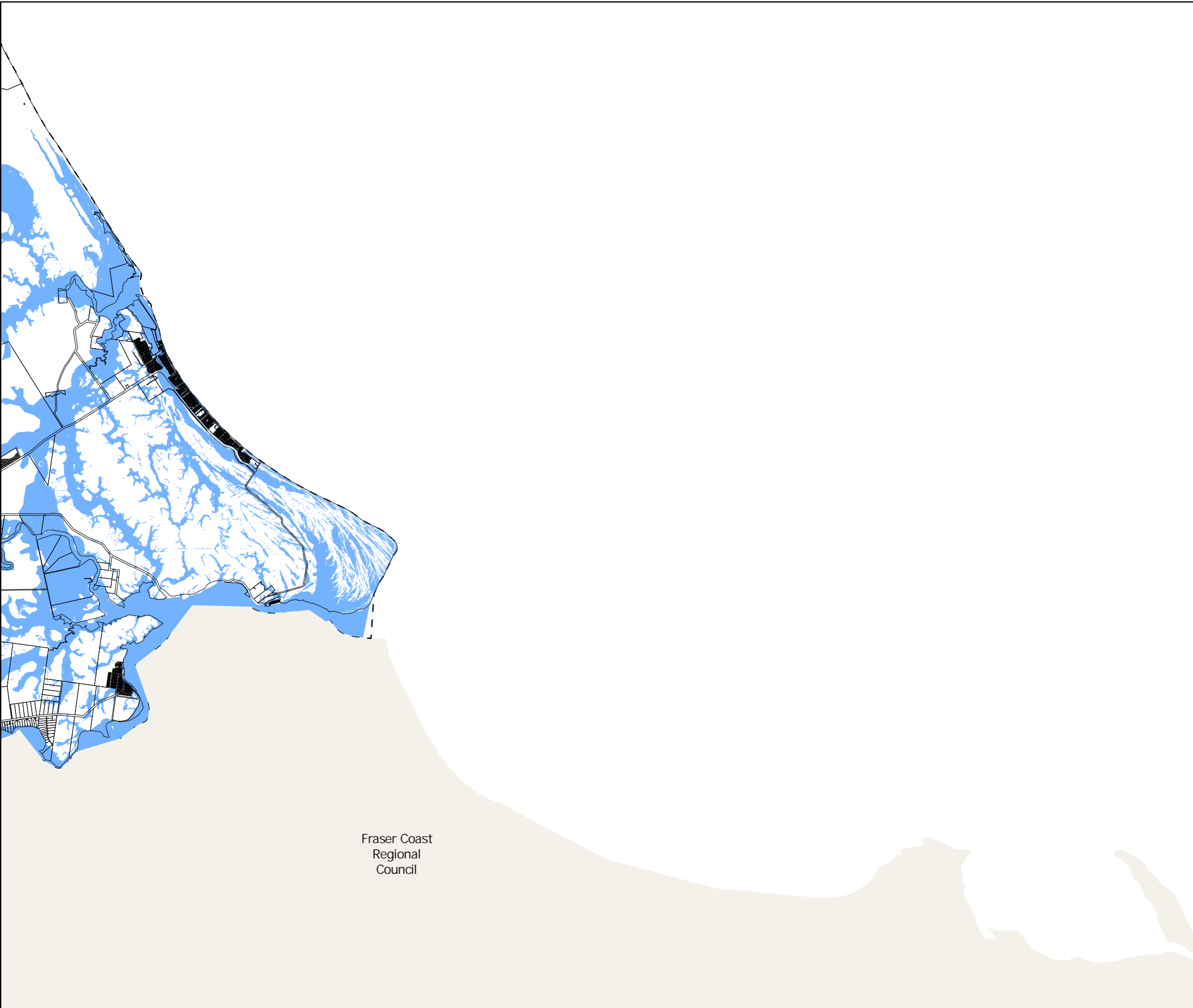
Map Number: FHA-8

Flood Hazard Area

Flood Hazard Area Resolution (No. 1) 2024

Legend

Proposed Flood Hazard Area

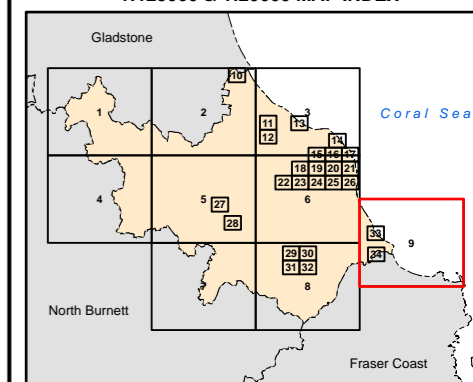


Fraser Coast
Regional
Council

© The State of Queensland (Department of Natural Resources and Mines) 2024.
Based on Cadastral Data provided with the permission of the Department of Natural Resources and Mines 2024. The information contained within this document is given without acceptance of responsibility for its accuracy.
The Bundaberg Regional Council (and its officers, servants and agents), contract and agree to supply information only on that basis. While every care is taken to ensure the accuracy of this data, the Department of Natural Resources and Mines and the Bundaberg Regional Council makes no representation or warranties about its accuracy, reliability, completeness or stability for any particular purpose and disclaims all responsibility and all liability (including without limitation, liability in negligence) for all expenses, losses, damages (including indirect or consequential damage) and costs which you might incur as a result of the data being inaccurate or incomplete in any way and for any reason.

Scale at A3 - 125000

Co-ordinate System:- GDA94 MGA Zone 56
1:125000 & 1:20000 MAP INDEX



Map Number: FHA-9

Flood Hazard Area

Flood Hazard Area Resolution (No. 1) 2024

Legend

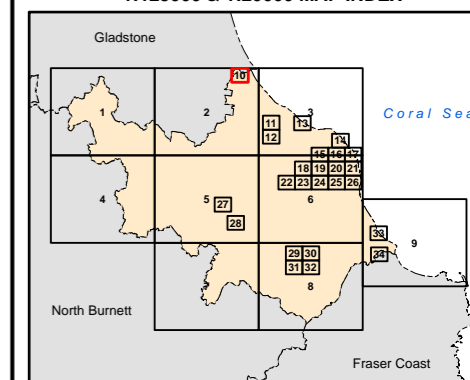
 Proposed Flood Hazard Area



© The State of Queensland (Department of Natural Resources and Mines) 2024.
 Based on Cadastral Data provided with the permission of the Department of Natural Resources and Mines 2024. The information contained within this document is given without acceptance of responsibility for its accuracy.
 The Bundaberg Regional Council (and its officers, servants and agents), contract and agree to supply information only on that basis. While every care is taken to ensure the accuracy of this data, the Department of Natural Resources and Mines and the Bundaberg Regional Council makes no representation or warranties about its accuracy, reliability, completeness or stability for any particular purpose and disclaims all responsibility and all liability (including without limitation, liability in negligence) for all expenses, losses, damages (including indirect or consequential damage) and costs which you might incur as a result of the data being inaccurate or incomplete in any way and for any reason.

Scale at A3 - 20000

Co-ordinate System:- GDA94 MGA Zone 56
 1:125000 & 1:20000 MAP INDEX




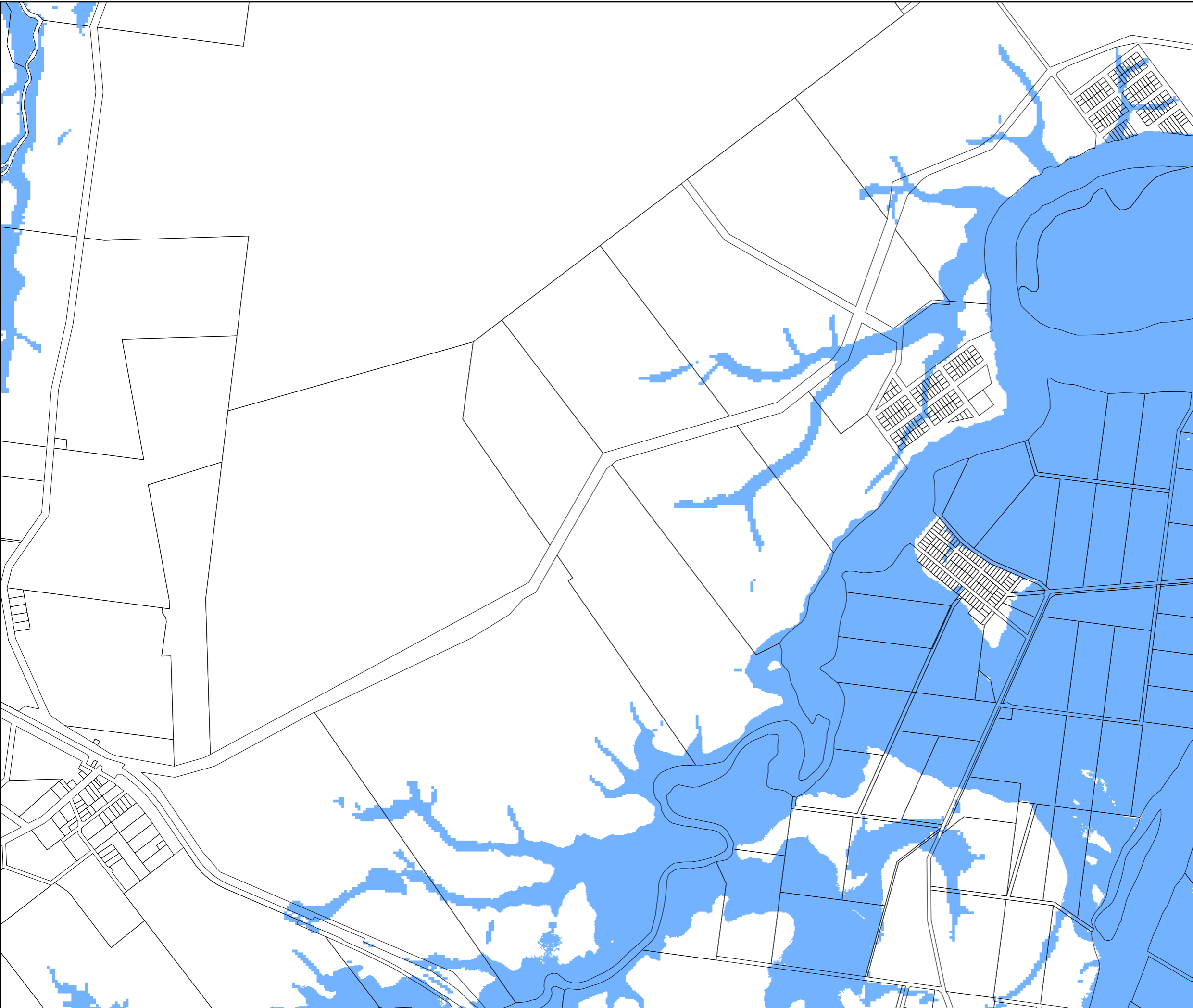
Map Number: FHA-10

Flood Hazard Area

Flood Hazard Area Resolution (No. 1) 2024

Legend

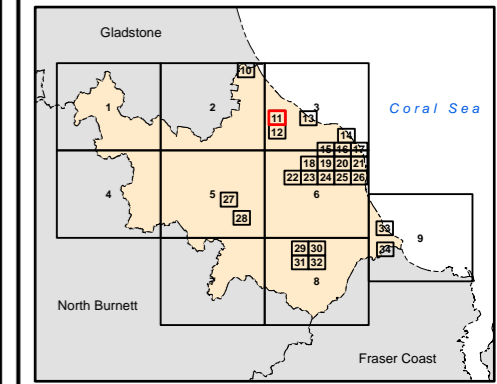
 Proposed Flood Hazard Area



© The State of Queensland (Department of Natural Resources and Mines) 2024.
 Based on Cadastral Data provided with the permission of the Department of Natural Resources and Mines 2024. The information contained within this document is given without acceptance of responsibility for its accuracy.
 The Bundaberg Regional Council (and its officers, servants and agents), contract and agree to supply information only on that basis. While every care is taken to ensure the accuracy of this data, the Department of Natural Resources and Mines and the Bundaberg Regional Council makes no representation or warranties about its accuracy, reliability, completeness or stability for any particular purpose and disclaims all responsibility and all liability (including without limitation, liability in negligence) for all expenses, losses, damages (including indirect or consequential damage) and costs which you might incur as a result of the data being inaccurate or incomplete in any way and for any reason.

Scale at A3 - 20000

Co-ordinate System:- GDA94 MGA Zone 56
 1:125000 & 1:20000 MAP INDEX




Map Number: FHA-11

Flood Hazard Area

Flood Hazard Area Resolution (No. 1) 2024

Legend

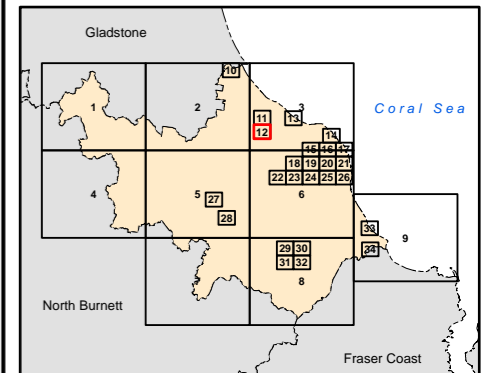
 Proposed Flood Hazard Area



© The State of Queensland (Department of Natural Resources and Mines) 2024.
 Based on Cadastral Data provided with the permission of the Department of Natural Resources and Mines 2024. The information contained within this document is given without acceptance of responsibility for its accuracy.
 The Bundaberg Regional Council (and its officers, servants and agents), contract and agree to supply information only on that basis. While every care is taken to ensure the accuracy of this data, the Department of Natural Resources and Mines and the Bundaberg Regional Council makes no representation or warranties about its accuracy, reliability, completeness or stability for any particular purpose and disclaims all responsibility and all liability (including without limitation, liability in negligence) for all expenses, losses, damages (including indirect or consequential damage) and costs which you might incur as a result of the data being inaccurate or incomplete in any way and for any reason.

Scale at A3 - 20000

Co-ordinate System:- GDA94 MGA Zone 56
 1:125000 & 1:20000 MAP INDEX



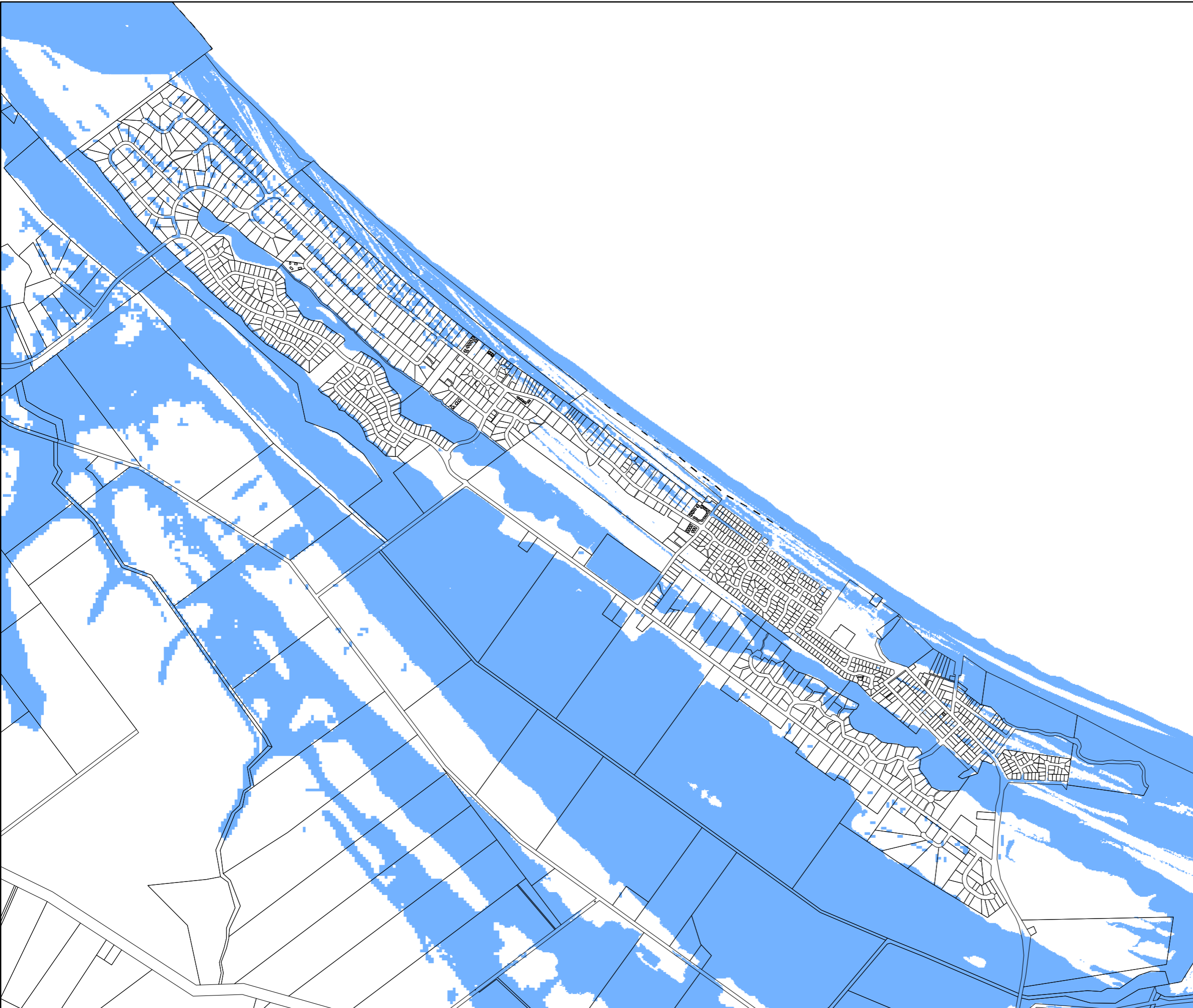
Map Number: FHA-12

Flood Hazard Area

Flood Hazard Area Resolution (No. 1) 2024

Legend

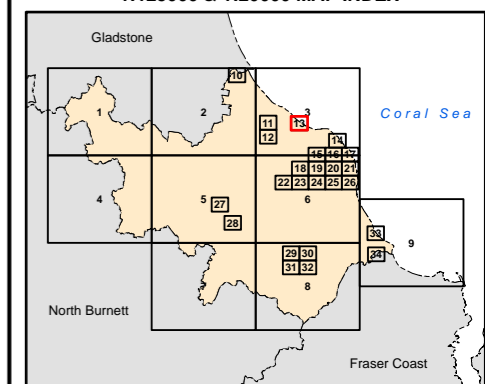
 Proposed Flood Hazard Area



© The State of Queensland (Department of Natural Resources and Mines) 2024.
 Based on Cadastral Data provided with the permission of the Department of Natural Resources and Mines 2024. The information contained within this document is given without acceptance of responsibility for its accuracy.
 The Bundaberg Regional Council (and its officers, servants and agents), contract and agree to supply information only on that basis. While every care is taken to ensure the accuracy of this data, the Department of Natural Resources and Mines and the Bundaberg Regional Council makes no representation or warranties about its accuracy, reliability, completeness or stability for any particular purpose and disclaims all responsibility and all liability (including without limitation, liability in negligence) for all expenses, losses, damages (including indirect or consequential damage) and costs which you might incur as a result of the data being inaccurate or incomplete in any way and for any reason.

Scale at A3 - 20000

Co-ordinate System:- GDA94 MGA Zone 56
 1:125000 & 1:20000 MAP INDEX




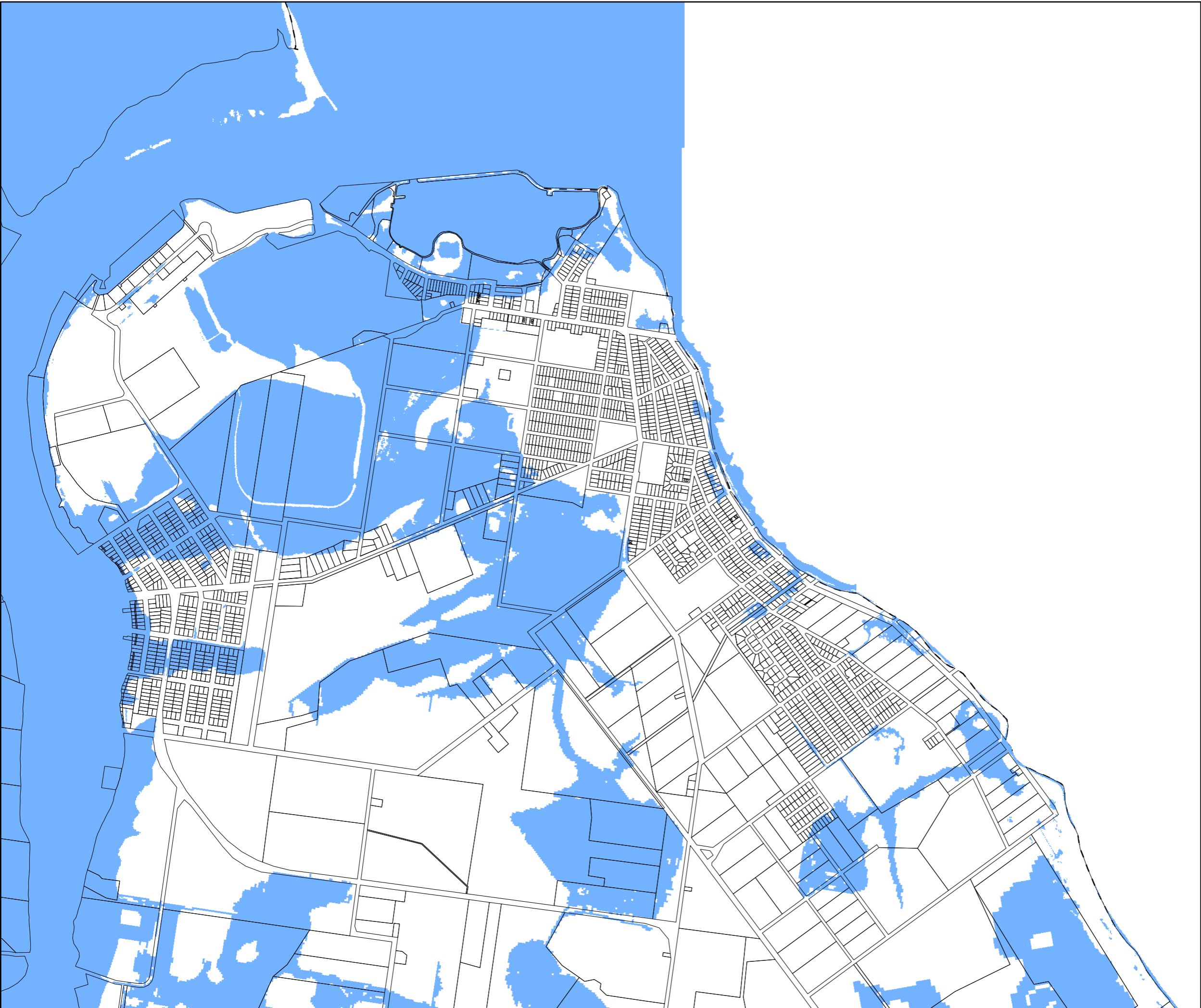
Map Number: FHA-13

Flood Hazard Area

Flood Hazard Area Resolution (No. 1) 2024

Legend

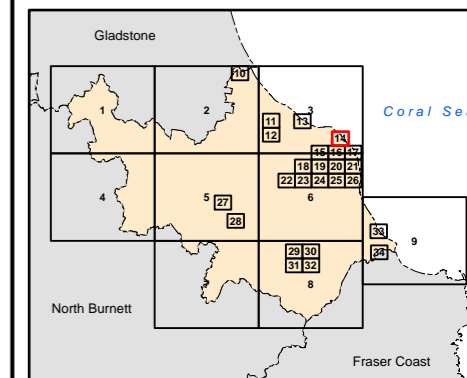
 Proposed Flood Hazard Area



© The State of Queensland (Department of Natural Resources and Mines) 2024.
 Based on Cadastral Data provided with the permission of the Department of Natural Resources and Mines 2024. The information contained within this document is given without acceptance of responsibility for its accuracy.
 The Bundaberg Regional Council (and its officers, servants and agents), contract and agree to supply information only on that basis. While every care is taken to ensure the accuracy of this data, the Department of Natural Resources and Mines and the Bundaberg Regional Council makes no representation or warranties about its accuracy, reliability, completeness or stability for any particular purpose and disclaims all responsibility and all liability (including without limitation, liability in negligence) for all expenses, losses, damages (including indirect or consequential damage) and costs which you might incur as a result of the data being inaccurate or incomplete in any way and for any reason.

Scale at A3 - 20000

Co-ordinate System:- GDA94 MGA Zone 56
 1:125000 & 1:20000 MAP INDEX



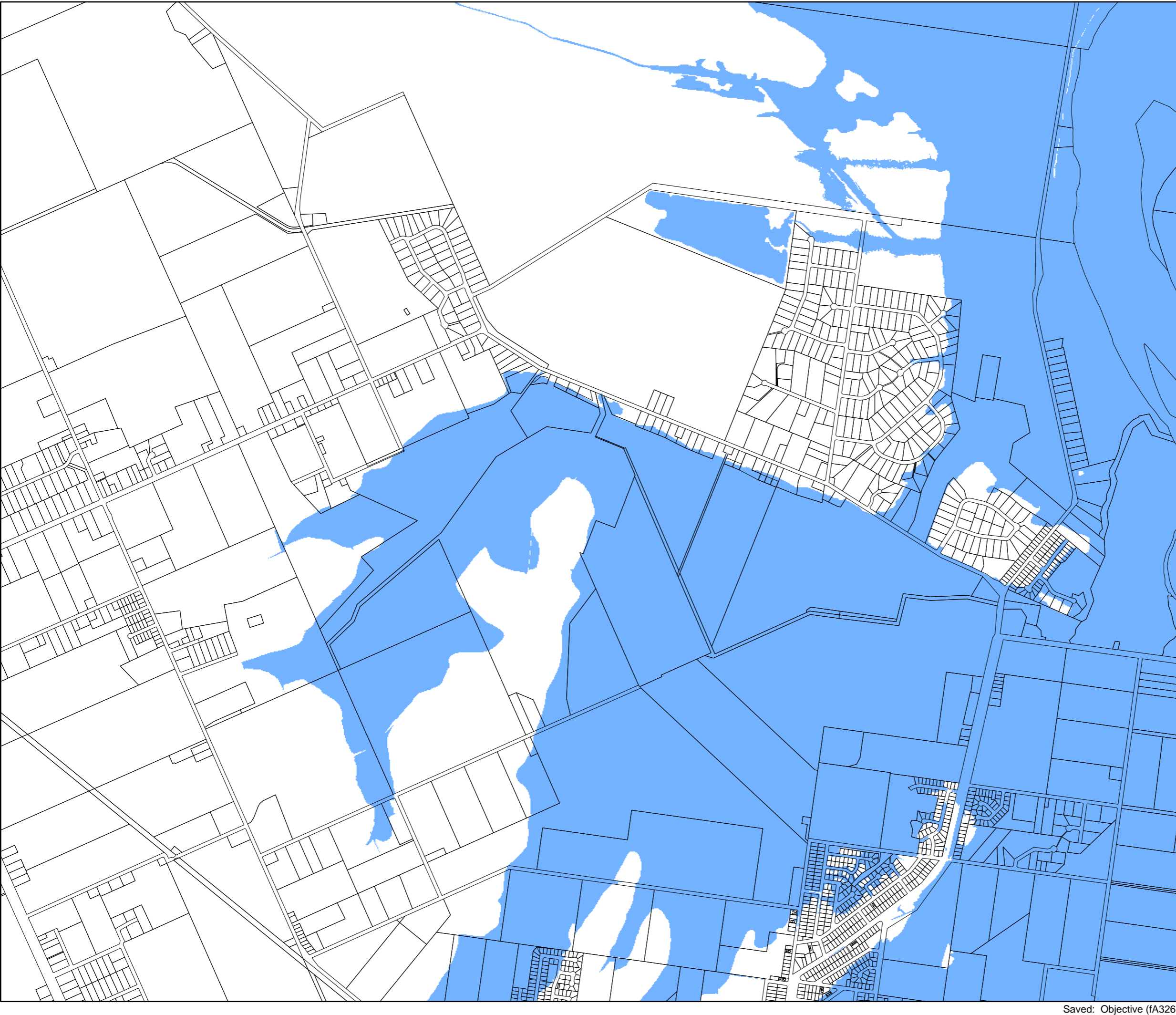
Map Number: FHA-14

Flood Hazard Area

Flood Hazard Area Resolution (No. 1) 2024

Legend

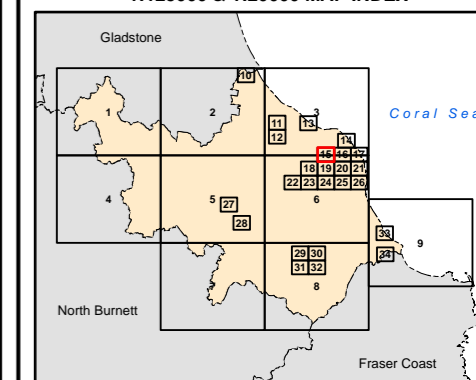
 Proposed Flood Hazard Area



© The State of Queensland (Department of Natural Resources and Mines) 2024.
 Based on Cadastral Data provided with the permission of the Department of Natural Resources and Mines 2024. The information contained within this document is given without acceptance of responsibility for its accuracy.
 The Bundaberg Regional Council (and its officers, servants and agents), contract and agree to supply information only on that basis. While every care is taken to ensure the accuracy of this data, the Department of Natural Resources and Mines and the Bundaberg Regional Council makes no representation or warranties about its accuracy, reliability, completeness or stability for any particular purpose and disclaims all responsibility and all liability (including without limitation, liability in negligence) for all expenses, losses, damages (including indirect or consequential damage) and costs which you might incur as a result of the data being inaccurate or incomplete in any way and for any reason.

Scale at A3 - 20000

Co-ordinate System:- GDA94 MGA Zone 56
 1:125000 & 1:20000 MAP INDEX




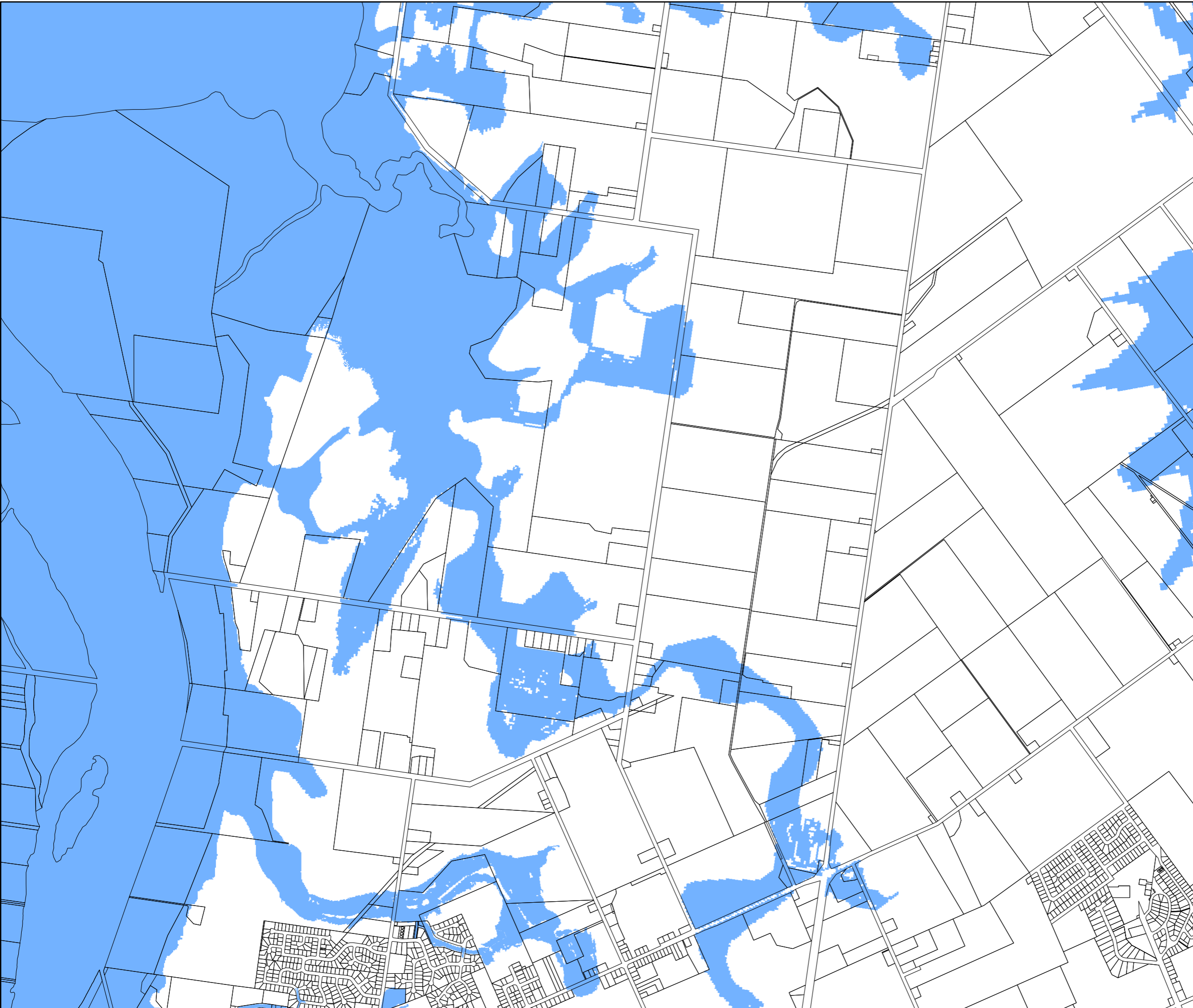
Map Number: FHA-15

Flood Hazard Area

Flood Hazard Area Resolution (No. 1) 2024

Legend

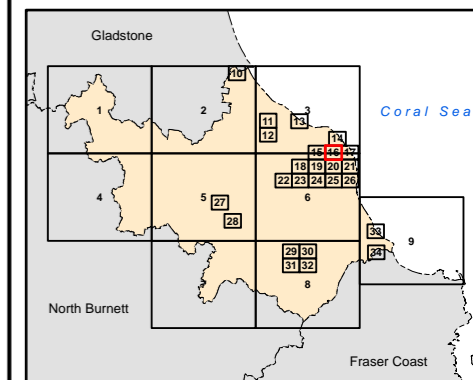
 Proposed Flood Hazard Area



© The State of Queensland (Department of Natural Resources and Mines) 2024.
 Based on Cadastral Data provided with the permission of the Department of Natural Resources and Mines 2024. The information contained within this document is given without acceptance of responsibility for its accuracy.
 The Bundaberg Regional Council (and its officers, servants and agents), contract and agree to supply information only on that basis. While every care is taken to ensure the accuracy of this data, the Department of Natural Resources and Mines and the Bundaberg Regional Council makes no representation or warranties about its accuracy, reliability, completeness or stability for any particular purpose and disclaims all responsibility and all liability (including without limitation, liability in negligence) for all expenses, losses, damages (including indirect or consequential damage) and costs which you might incur as a result of the data being inaccurate or incomplete in any way and for any reason.

Scale at A3 - 20000

Co-ordinate System:- GDA94 MGA Zone 56
 1:125000 & 1:20000 MAP INDEX



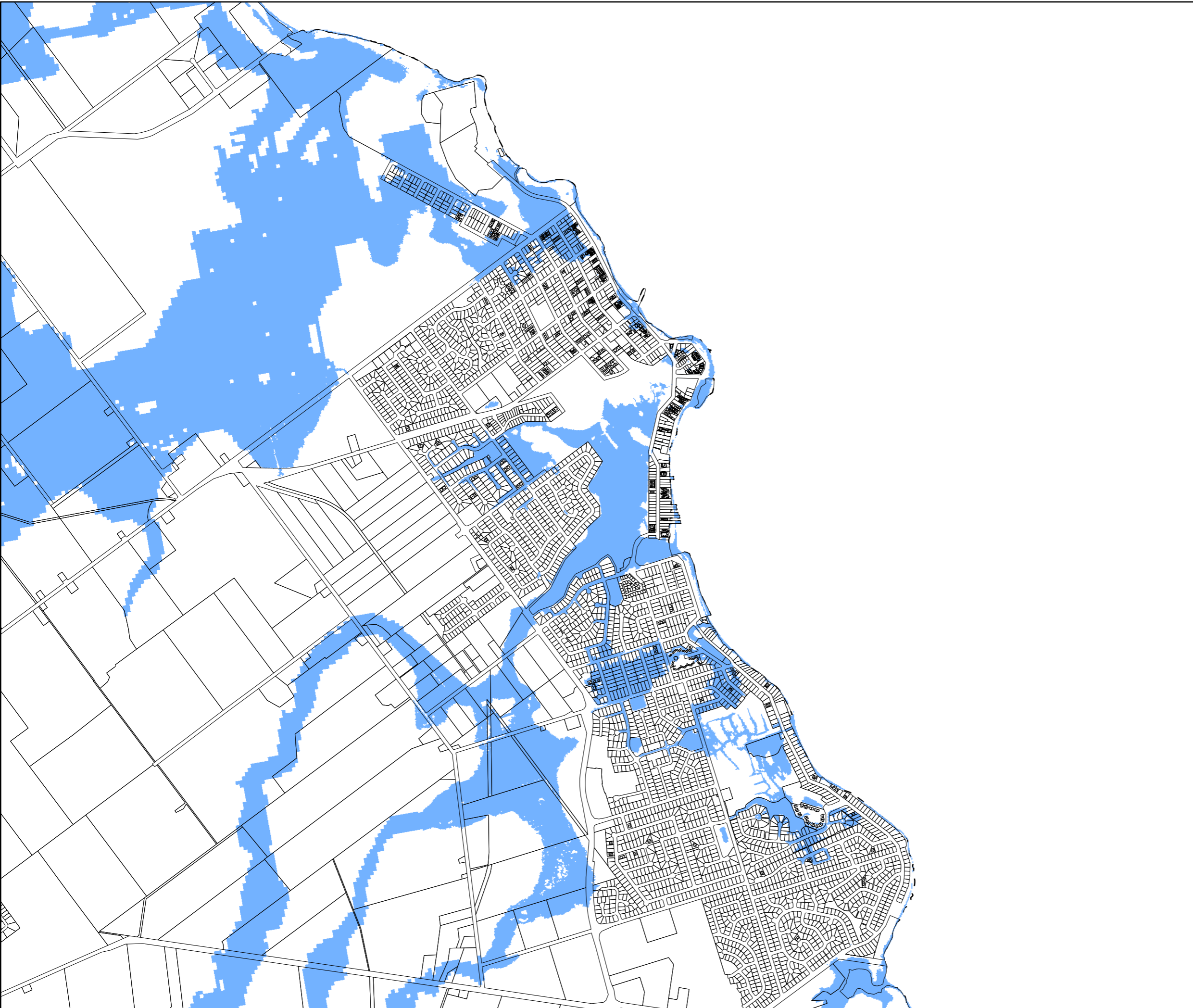
Map Number: FHA-16

Flood Hazard Area

Flood Hazard Area Resolution (No. 1) 2024

Legend

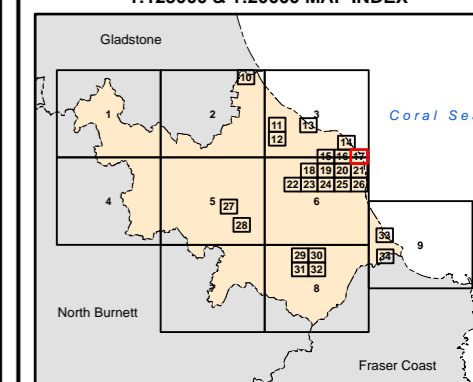
 Proposed Flood Hazard Area



© The State of Queensland (Department of Natural Resources and Mines) 2024.
Based on Cadastral Data provided with the permission of the Department of Natural Resources and Mines 2024. The information contained within this document is given without acceptance of responsibility for its accuracy.
The Bundaberg Regional Council (and its officers, servants and agents), contract and agree to supply information only on that basis. While every care is taken to ensure the accuracy of this data, the Department of Natural Resources and Mines and the Bundaberg Regional Council makes no representation or warranties about its accuracy, reliability, completeness or stability for any particular purpose and disclaims all responsibility and all liability (including without limitation, liability in negligence) for all expenses, losses, damages (including indirect or consequential damage) and costs which you might incur as a result of the data being inaccurate or incomplete in any way and for any reason.

Scale at A3 - 20000

Co-ordinate System:- GDA94 MGA Zone 56
1:125000 & 1:20000 MAP INDEX



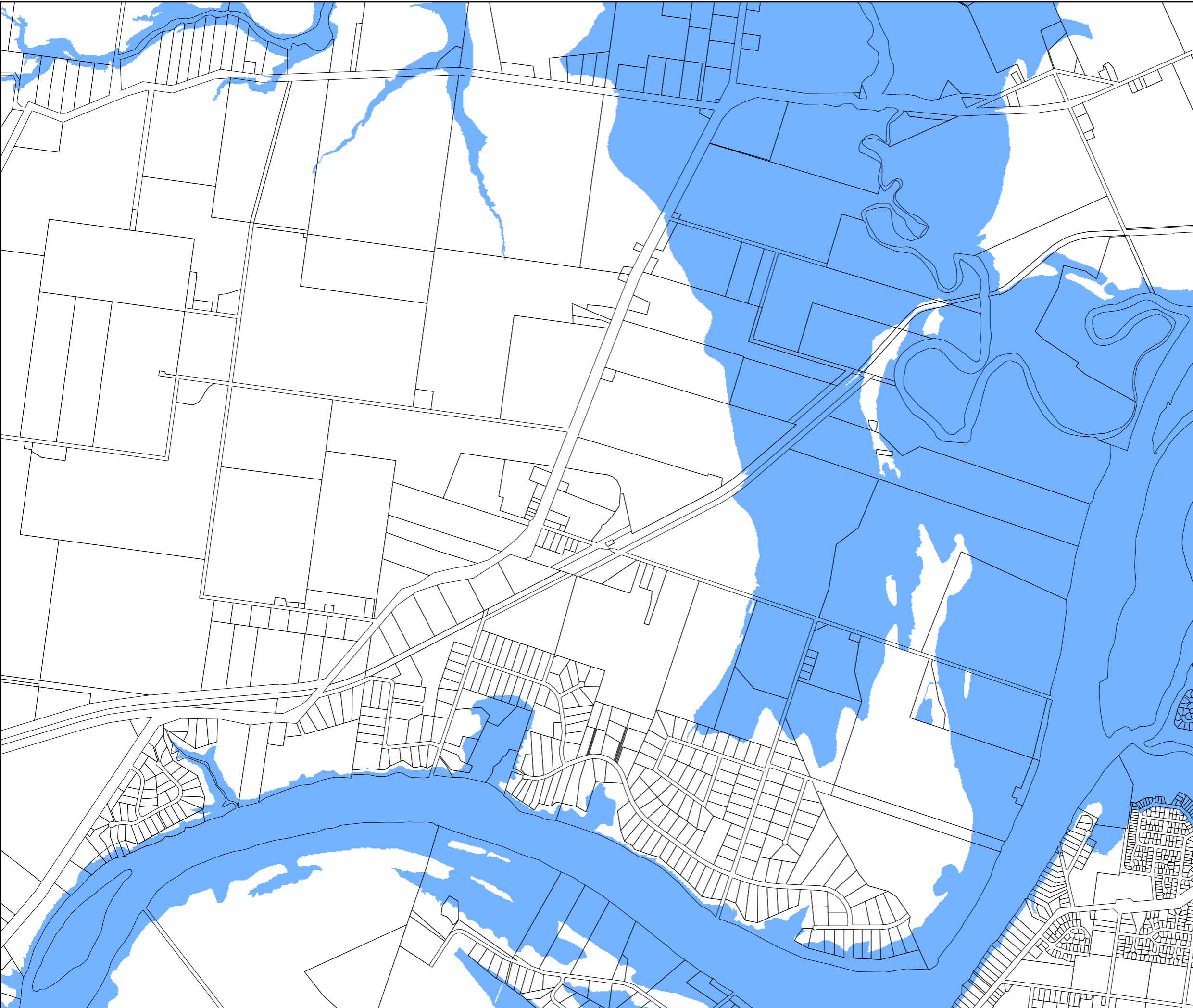
Map Number: FHA-17

Flood Hazard Area

Flood Hazard Area Resolution (No. 1) 2024

Legend

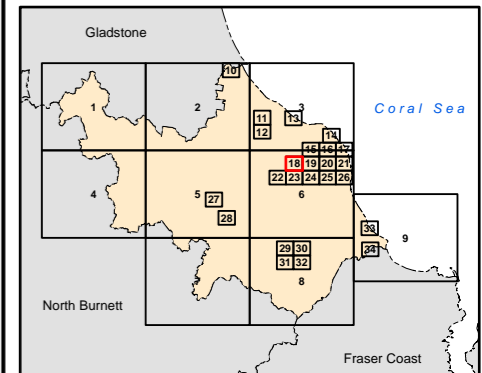
 Proposed Flood Hazard Area



© The State of Queensland (Department of Natural Resources and Mines) 2024.
 Based on Cadastral Data provided with the permission of the Department of Natural Resources and Mines 2024. The information contained within this document is given without acceptance of responsibility for its accuracy.
 The Bundaberg Regional Council (and its officers, servants and agents), contract and agree to supply information only on that basis. While every care is taken to ensure the accuracy of this data, the Department of Natural Resources and Mines and the Bundaberg Regional Council makes no representation or warranties about its accuracy, reliability, completeness or stability for any particular purpose and disclaims all responsibility and all liability (including without limitation, liability in negligence) for all expenses, losses, damages (including indirect or consequential damage) and costs which you might incur as a result of the data being inaccurate or incomplete in any way and for any reason.

Scale at A3 - 20000

Co-ordinate System:- GDA94 MGA Zone 56
 1:125000 & 1:20000 MAP INDEX



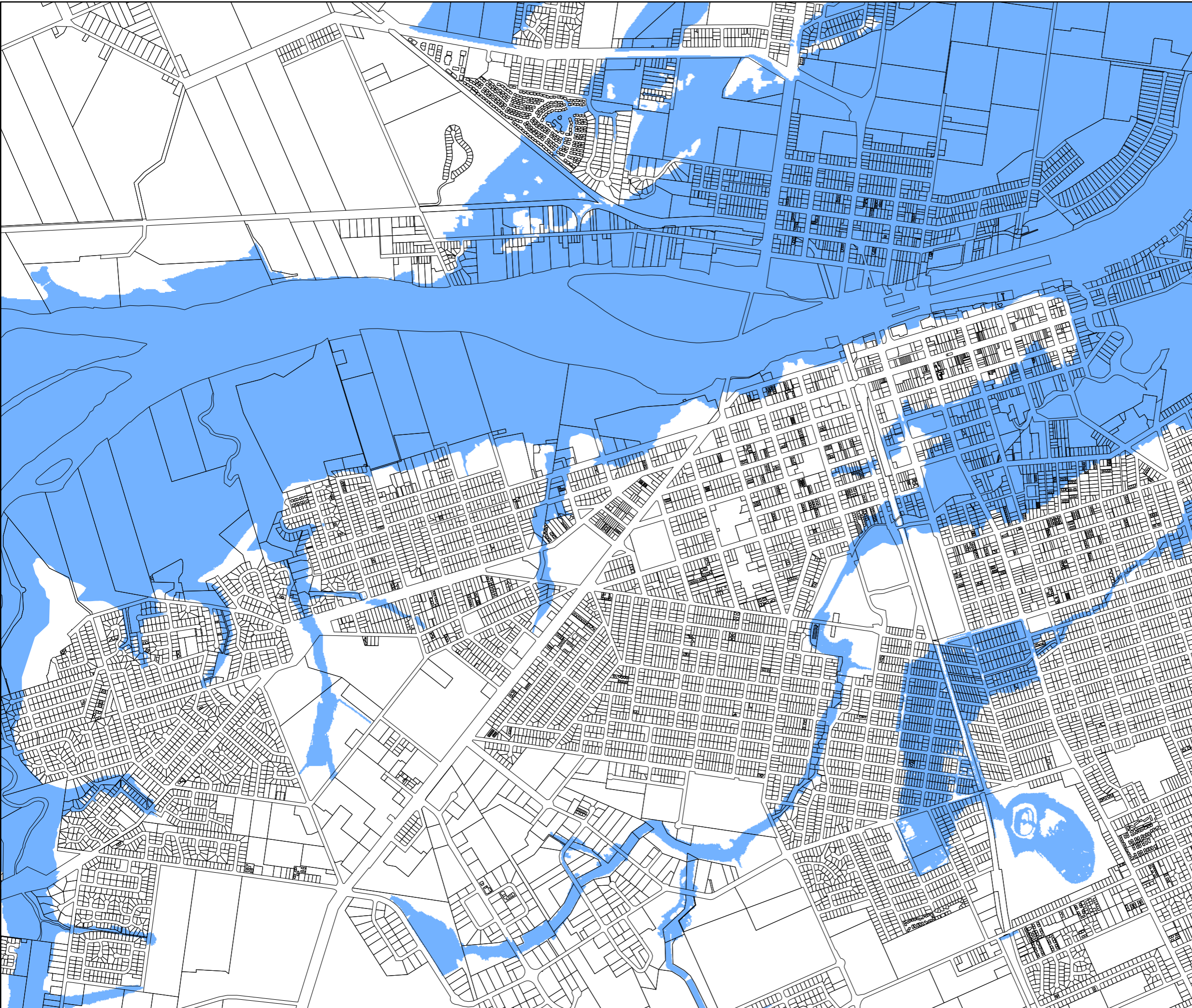
Map Number: FHA-18

Flood Hazard Area

Flood Hazard Area Resolution (No. 1) 2024

Legend

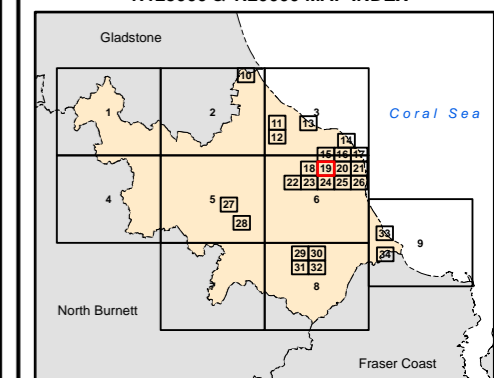
 Proposed Flood Hazard Area



© The State of Queensland (Department of Natural Resources and Mines) 2024.
 Based on Cadastral Data provided with the permission of the Department of Natural Resources and Mines 2024. The information contained within this document is given without acceptance of responsibility for its accuracy.
 The Bundaberg Regional Council (and its officers, servants and agents), contract and agree to supply information only on that basis. While every care is taken to ensure the accuracy of this data, the Department of Natural Resources and Mines and the Bundaberg Regional Council makes no representation or warranties about its accuracy, reliability, completeness or stability for any particular purpose and disclaims all responsibility and all liability (including without limitation, liability in negligence) for all expenses, losses, damages (including indirect or consequential damage) and costs which you might incur as a result of the data being inaccurate or incomplete in any way and for any reason.

Scale at A3 - 20000

Co-ordinate System:- GDA94 MGA Zone 56
 1:125000 & 1:20000 MAP INDEX



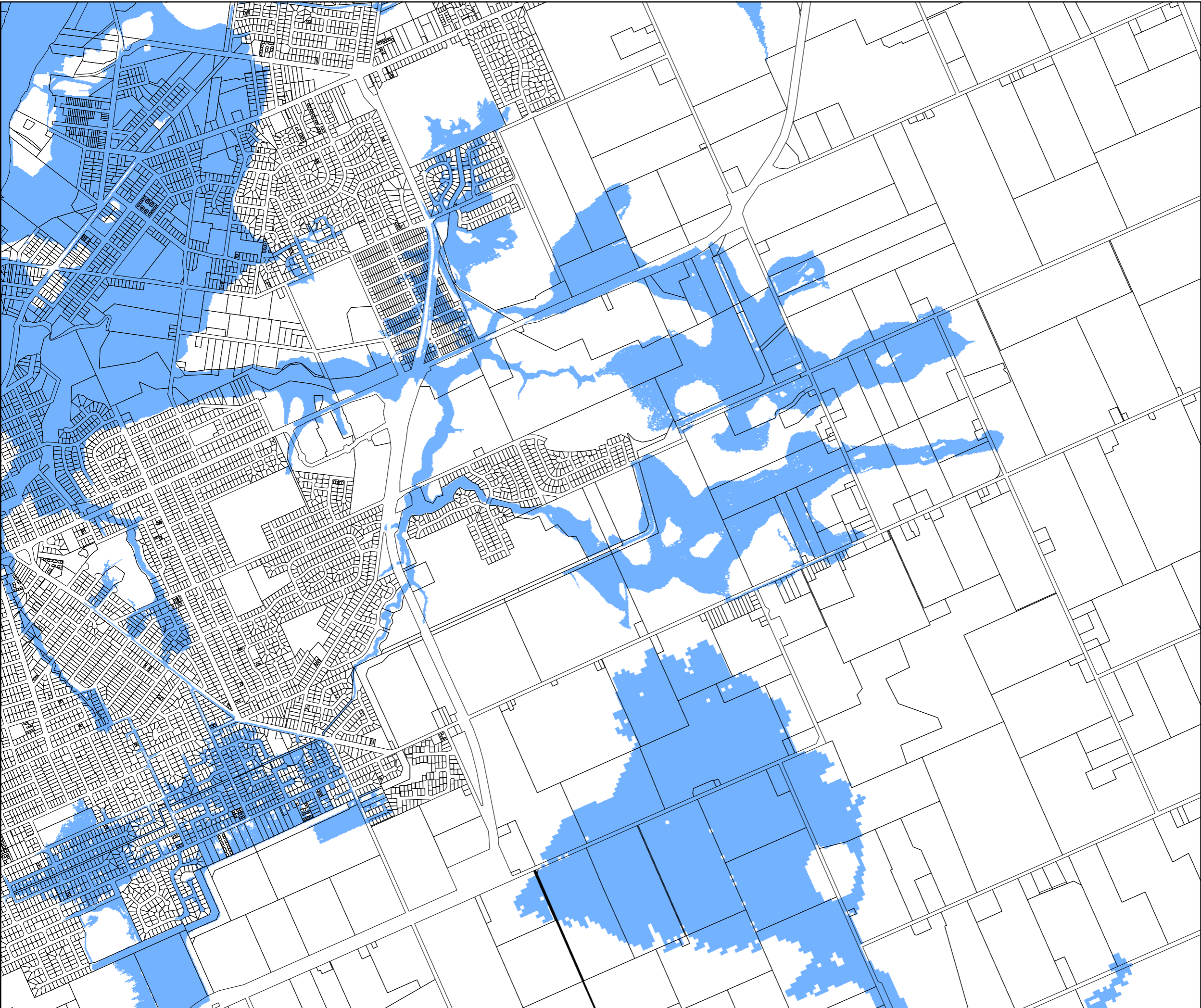
Map Number: FHA-19

Flood Hazard Area

Flood Hazard Area Resolution (No. 1) 2024

Legend

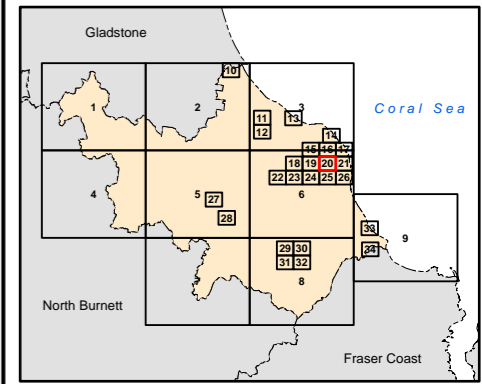
 Proposed Flood Hazard Area



© The State of Queensland (Department of Natural Resources and Mines) 2024.
 Based on Cadastral Data provided with the permission of the Department of Natural Resources and Mines 2024. The information contained within this document is given without acceptance of responsibility for its accuracy.
 The Bundaberg Regional Council (and its officers, servants and agents), contract and agree to supply information only on that basis. While every care is taken to ensure the accuracy of this data, the Department of Natural Resources and Mines and the Bundaberg Regional Council makes no representation or warranties about its accuracy, reliability, completeness or stability for any particular purpose and disclaims all responsibility and all liability (including without limitation, liability in negligence) for all expenses, losses, damages (including indirect or consequential damage) and costs which you might incur as a result of the data being inaccurate or incomplete in any way and for any reason.

Scale at A3 - 20000

Co-ordinate System:- GDA94 MGA Zone 56
 1:125000 & 1:20000 MAP INDEX




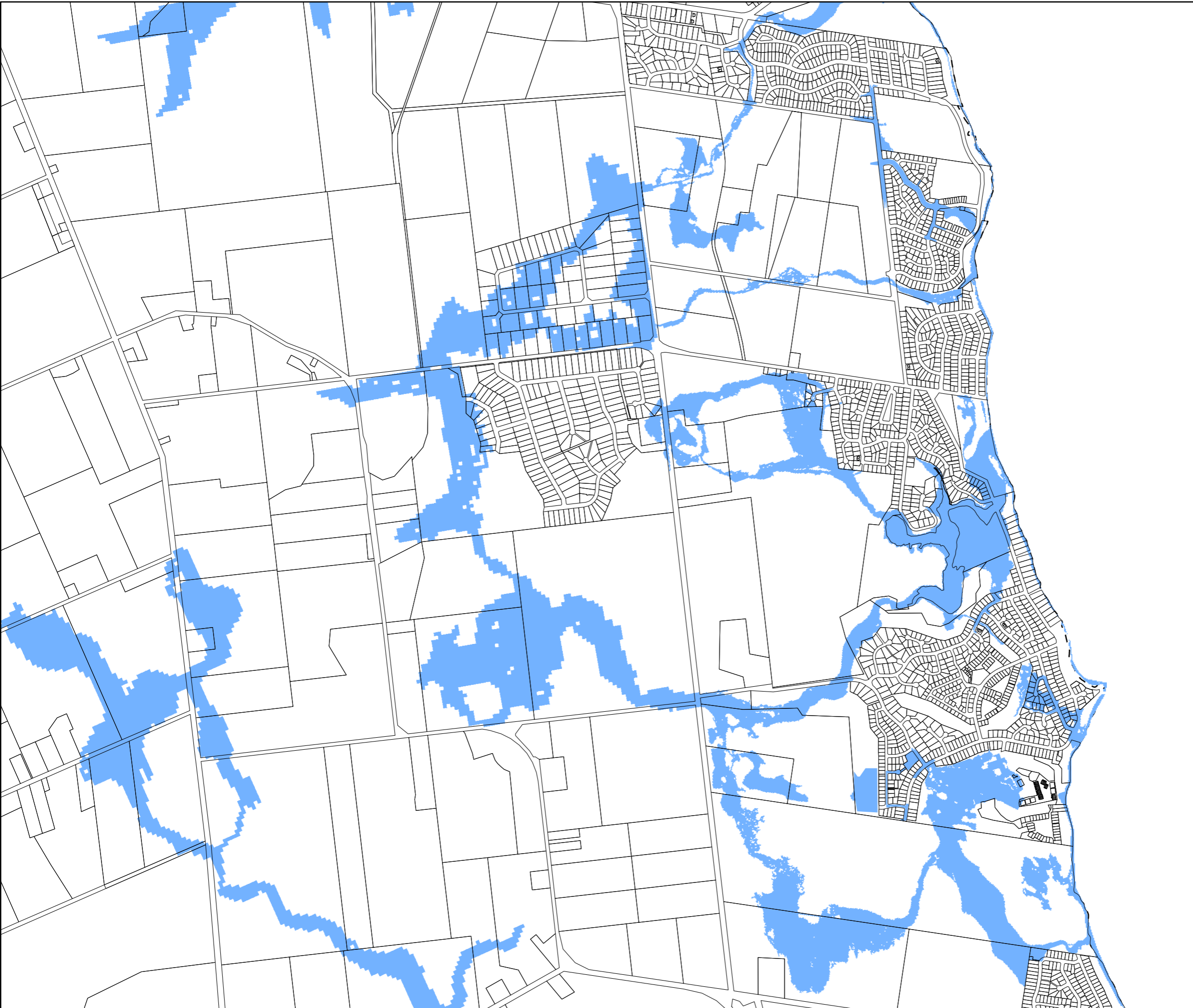
Map Number: FHA-20

Flood Hazard Area

Flood Hazard Area Resolution (No. 1) 2024

Legend

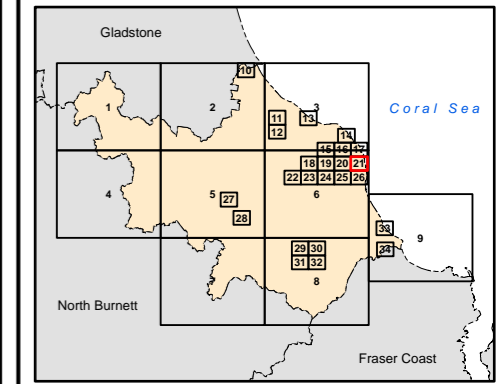
 Proposed Flood Hazard Area



© The State of Queensland (Department of Natural Resources and Mines) 2024.
 Based on Cadastral Data provided with the permission of the Department of Natural Resources and Mines 2024. The information contained within this document is given without acceptance of responsibility for its accuracy.
 The Bundaberg Regional Council (and its officers, servants and agents), contract and agree to supply information only on that basis. While every care is taken to ensure the accuracy of this data, the Department of Natural Resources and Mines and the Bundaberg Regional Council makes no representation or warranties about its accuracy, reliability, completeness or stability for any particular purpose and disclaims all responsibility and all liability (including without limitation, liability in negligence) for all expenses, losses, damages (including indirect or consequential damage) and costs which you might incur as a result of the data being inaccurate or incomplete in any way and for any reason.

Scale at A3 - 20000

Co-ordinate System:- GDA94 MGA Zone 56
 1:125000 & 1:20000 MAP INDEX




Map Number: FHA-21

Flood Hazard Area

Flood Hazard Area Resolution (No. 1) 2024

Legend

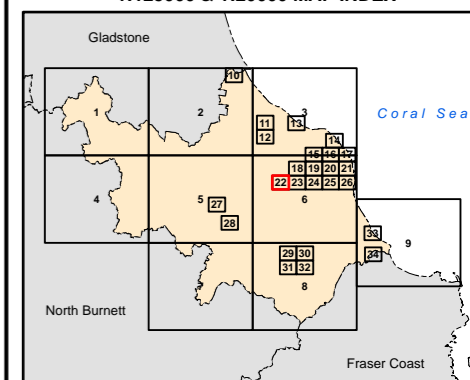
 Proposed Flood Hazard Area



© The State of Queensland (Department of Natural Resources and Mines) 2024.
 Based on Cadastral Data provided with the permission of the Department of Natural Resources and Mines 2024. The information contained within this document is given without acceptance of responsibility for its accuracy.
 The Bundaberg Regional Council (and its officers, servants and agents), contract and agree to supply information only on that basis. While every care is taken to ensure the accuracy of this data, the Department of Natural Resources and Mines and the Bundaberg Regional Council makes no representation or warranties about its accuracy, reliability, completeness or stability for any particular purpose and disclaims all responsibility and all liability (including without limitation, liability in negligence) for all expenses, losses, damages (including indirect or consequential damage) and costs which you might incur as a result of the data being inaccurate or incomplete in any way and for any reason.

Scale at A3 - 20000

Co-ordinate System:- GDA94 MGA Zone 56
 1:125000 & 1:20000 MAP INDEX




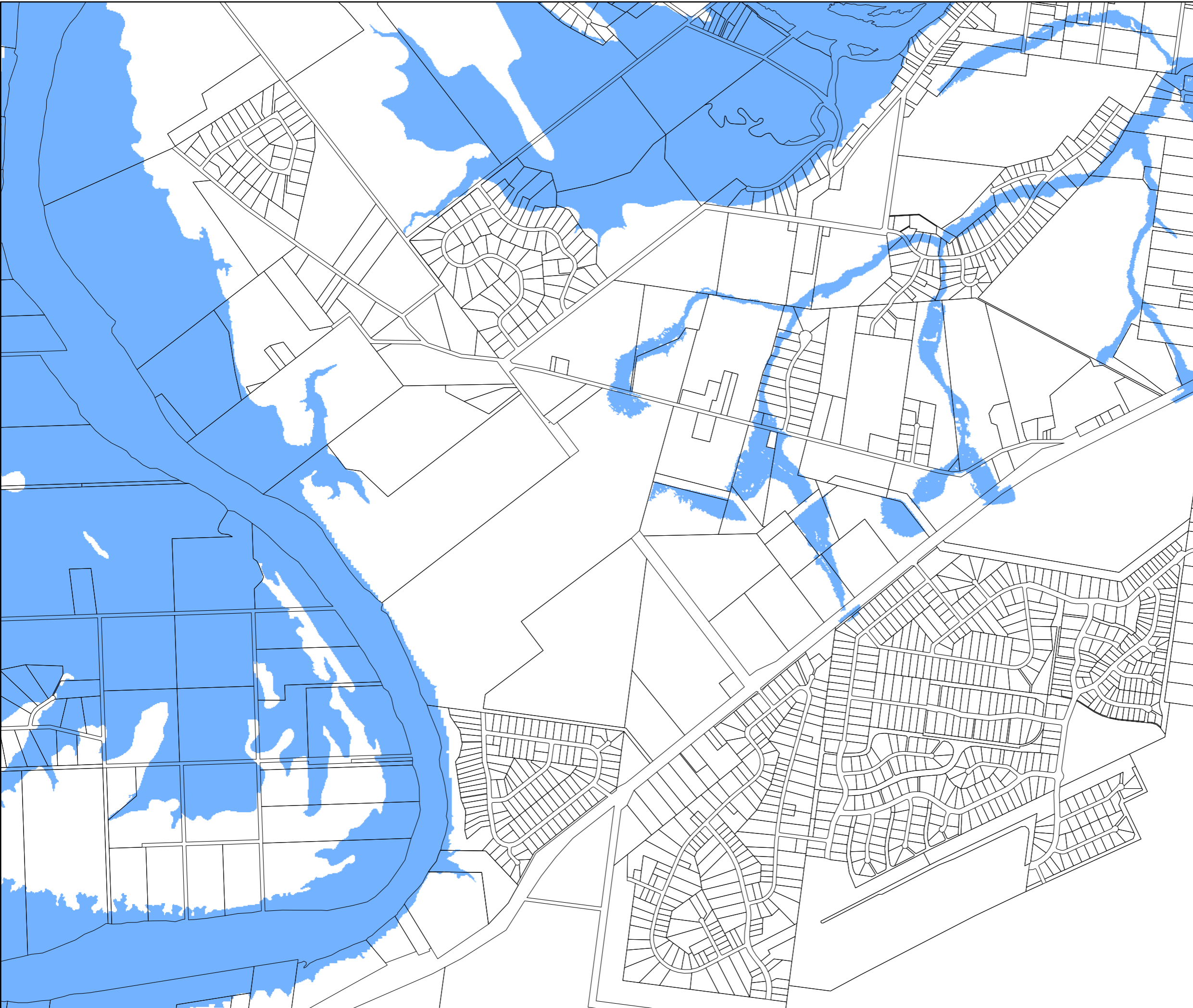
Map Number: FHA-22

Flood Hazard Area

Flood Hazard Area Resolution (No. 1) 2024

Legend

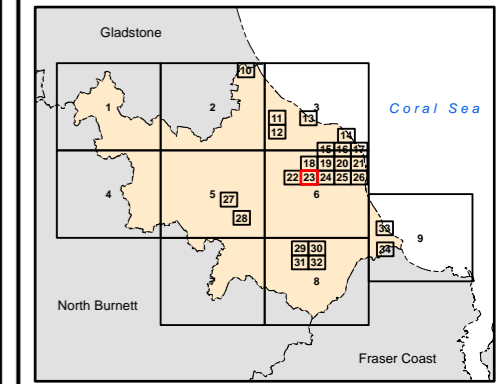
 Proposed Flood Hazard Area



© The State of Queensland (Department of Natural Resources and Mines) 2024.
 Based on Cadastral Data provided with the permission of the Department of Natural Resources and Mines 2024. The information contained within this document is given without acceptance of responsibility for its accuracy.
 The Bundaberg Regional Council (and its officers, servants and agents), contract and agree to supply information only on that basis. While every care is taken to ensure the accuracy of this data, the Department of Natural Resources and Mines and the Bundaberg Regional Council makes no representation or warranties about its accuracy, reliability, completeness or stability for any particular purpose and disclaims all responsibility and all liability (including without limitation, liability in negligence) for all expenses, losses, damages (including indirect or consequential damage) and costs which you might incur as a result of the data being inaccurate or incomplete in any way and for any reason.

Scale at A3 - 20000

Co-ordinate System:- GDA94 MGA Zone 56
 1:125000 & 1:20000 MAP INDEX



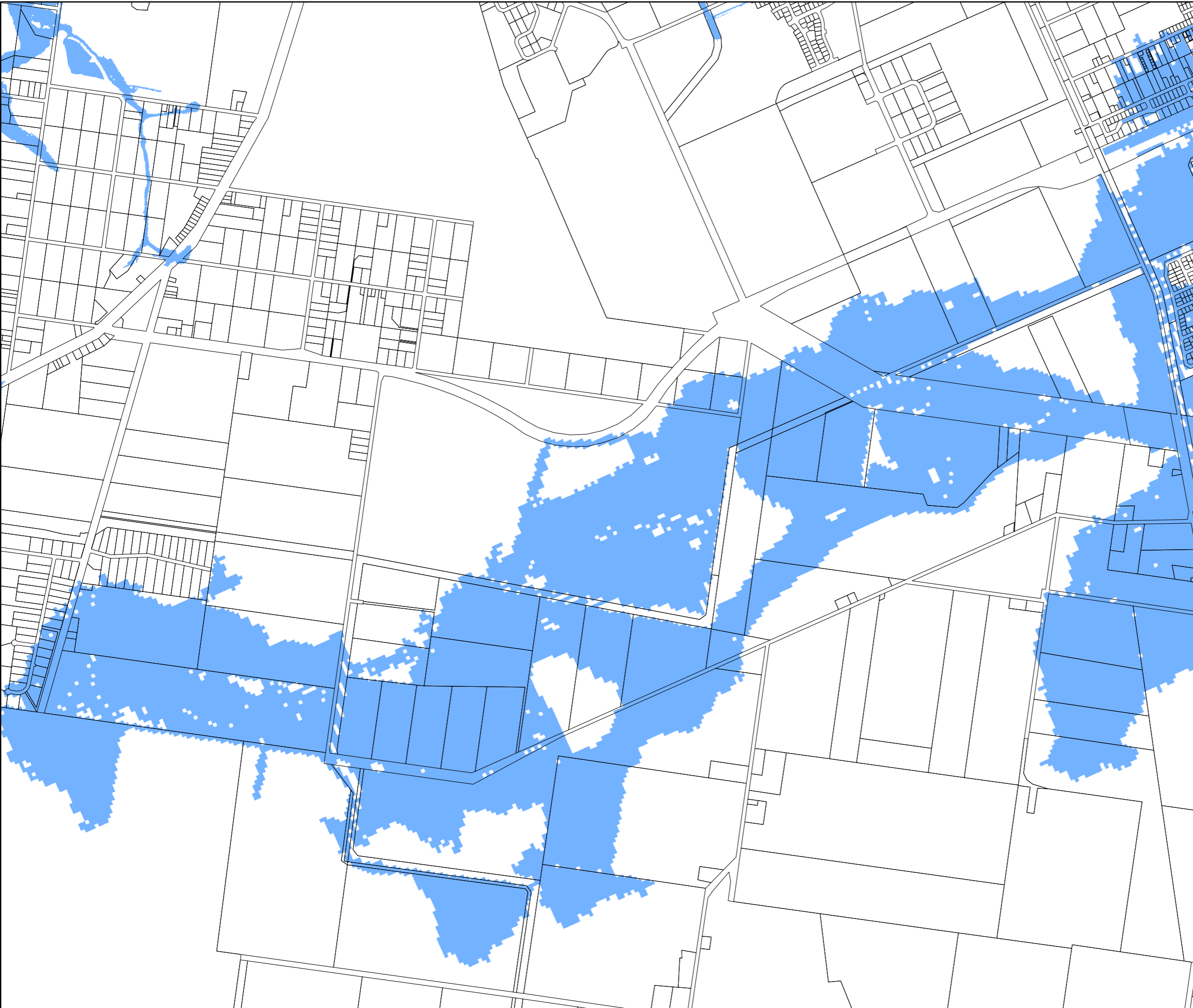
Map Number: FHA-23

Flood Hazard Area

Flood Hazard Area Resolution (No. 1) 2024

Legend

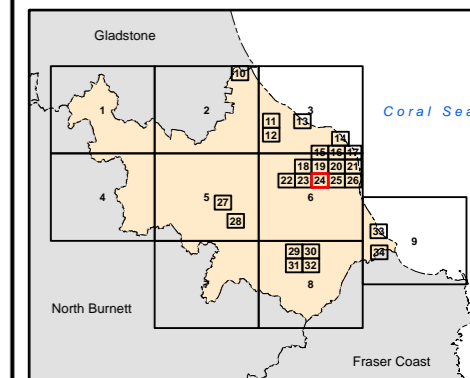
 Proposed Flood Hazard Area



© The State of Queensland (Department of Natural Resources and Mines) 2024.
Based on Cadastral Data provided with the permission of the Department of Natural Resources and Mines 2024. The information contained within this document is given without acceptance of responsibility for its accuracy.
The Bundaberg Regional Council (and its officers, servants and agents), contract and agree to supply information only on that basis. While every care is taken to ensure the accuracy of this data, the Department of Natural Resources and Mines and the Bundaberg Regional Council makes no representation or warranties about its accuracy, reliability, completeness or stability for any particular purpose and disclaims all responsibility and all liability (including without limitation, liability in negligence) for all expenses, losses, damages (including indirect or consequential damage) and costs which you might incur as a result of the data being inaccurate or incomplete in any way and for any reason.

Scale at A3 - 20000

Co-ordinate System:- GDA94 MGA Zone 56
1:125000 & 1:20000 MAP INDEX



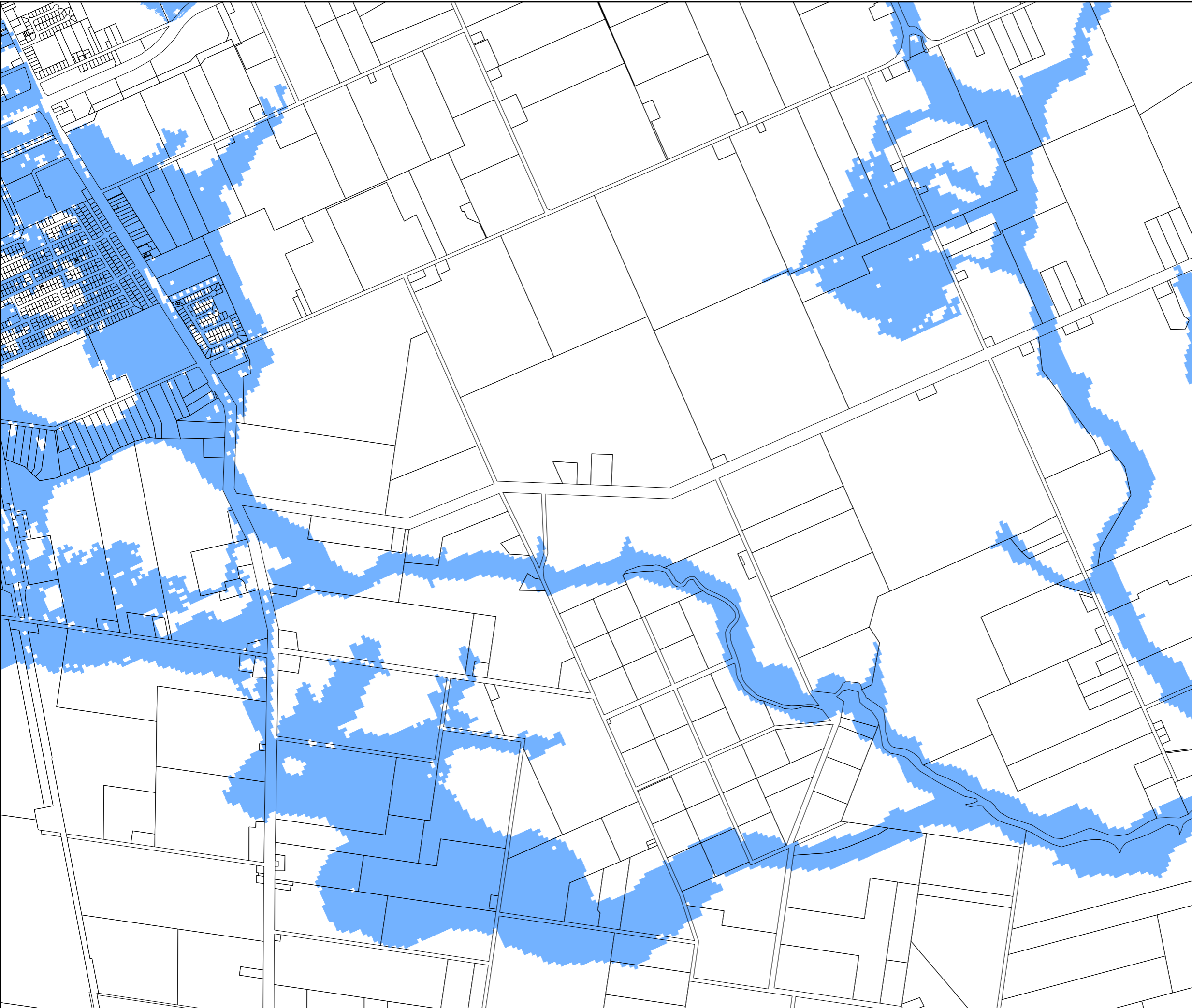
Map Number: FHA-24

Flood Hazard Area

Flood Hazard Area Resolution (No. 1) 2024

Legend

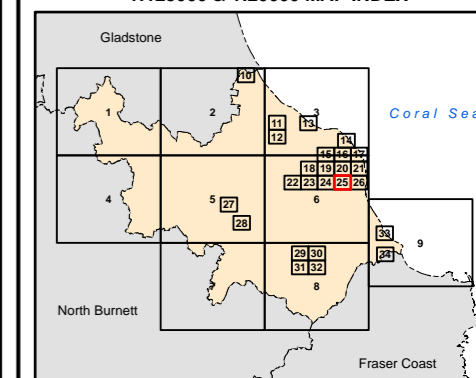
 Proposed Flood Hazard Area



© The State of Queensland (Department of Natural Resources and Mines) 2024.
 Based on Cadastral Data provided with the permission of the Department of Natural Resources and Mines 2024. The information contained within this document is given without acceptance of responsibility for its accuracy.
 The Bundaberg Regional Council (and its officers, servants and agents), contract and agree to supply information only on that basis. While every care is taken to ensure the accuracy of this data, the Department of Natural Resources and Mines and the Bundaberg Regional Council makes no representation or warranties about its accuracy, reliability, completeness or stability for any particular purpose and disclaims all responsibility and all liability (including without limitation, liability in negligence) for all expenses, losses, damages (including indirect or consequential damage) and costs which you might incur as a result of the data being inaccurate or incomplete in any way and for any reason.

Scale at A3 - 20000

Co-ordinate System:- GDA94 MGA Zone 56
 1:125000 & 1:20000 MAP INDEX



Map Number: FHA-25

Flood Hazard Area

Flood Hazard Area Resolution (No. 1) 2024

Legend

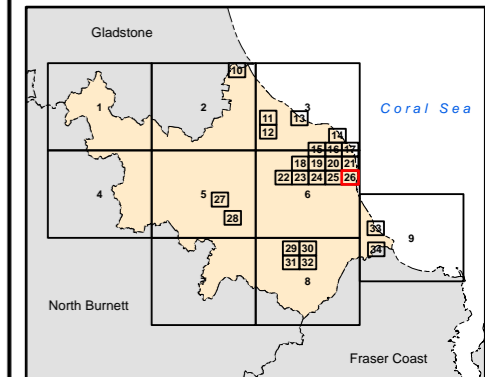
 Proposed Flood Hazard Area



© The State of Queensland (Department of Natural Resources and Mines) 2024.
 Based on Cadastral Data provided with the permission of the Department of Natural Resources and Mines 2024. The information contained within this document is given without acceptance of responsibility for its accuracy.
 The Bundaberg Regional Council (and its officers, servants and agents), contract and agree to supply information only on that basis. While every care is taken to ensure the accuracy of this data, the Department of Natural Resources and Mines and the Bundaberg Regional Council makes no representation or warranties about its accuracy, reliability, completeness or stability for any particular purpose and disclaims all responsibility and all liability (including without limitation, liability in negligence) for all expenses, losses, damages (including indirect or consequential damage) and costs which you might incur as a result of the data being inaccurate or incomplete in any way and for any reason.

Scale at A3 - 20000

Co-ordinate System:- GDA94 MGA Zone 56
 1:125000 & 1:20000 MAP INDEX




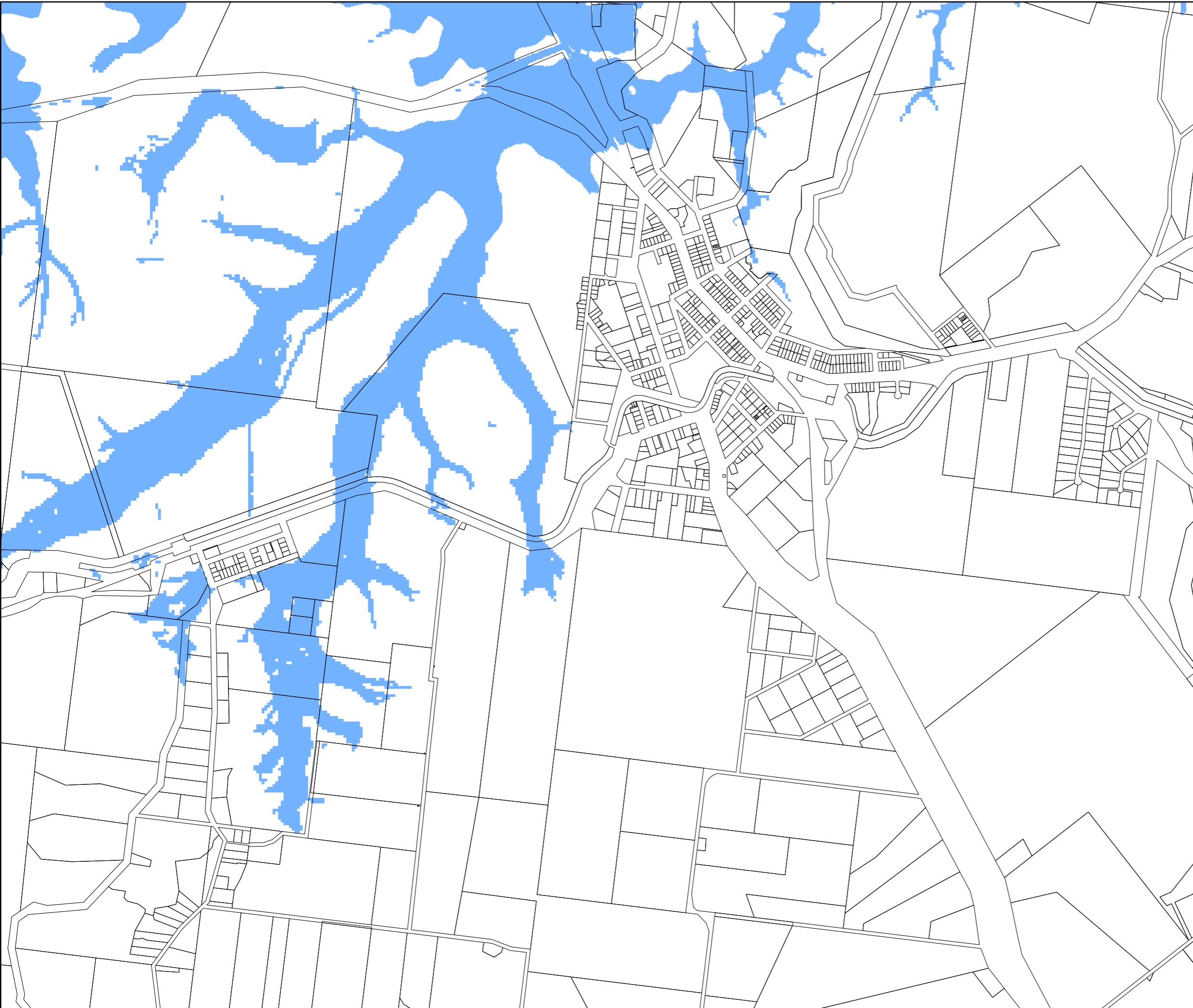
Map Number: FHA-26

Flood Hazard Area

Flood Hazard Area Resolution (No. 1) 2024

Legend

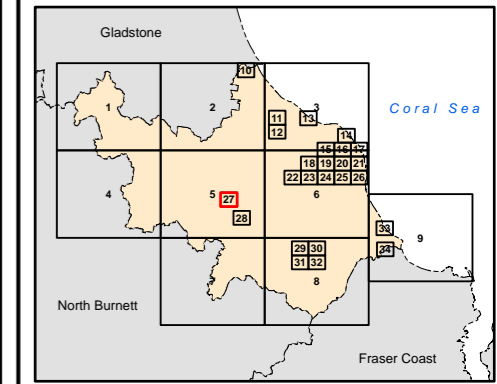
 Proposed Flood Hazard Area



© The State of Queensland (Department of Natural Resources and Mines) 2024.
 Based on Cadastral Data provided with the permission of the Department of Natural Resources and Mines 2024. The information contained within this document is given without acceptance of responsibility for its accuracy.
 The Bundaberg Regional Council (and its officers, servants and agents), contract and agree to supply information only on that basis. While every care is taken to ensure the accuracy of this data, the Department of Natural Resources and Mines and the Bundaberg Regional Council makes no representation or warranties about its accuracy, reliability, completeness or stability for any particular purpose and disclaims all responsibility and all liability (including without limitation, liability in negligence) for all expenses, losses, damages (including indirect or consequential damage) and costs which you might incur as a result of the data being inaccurate or incomplete in any way and for any reason.

Scale at A3 - 20000

Co-ordinate System:- GDA94 MGA Zone 56
 1:125000 & 1:20000 MAP INDEX



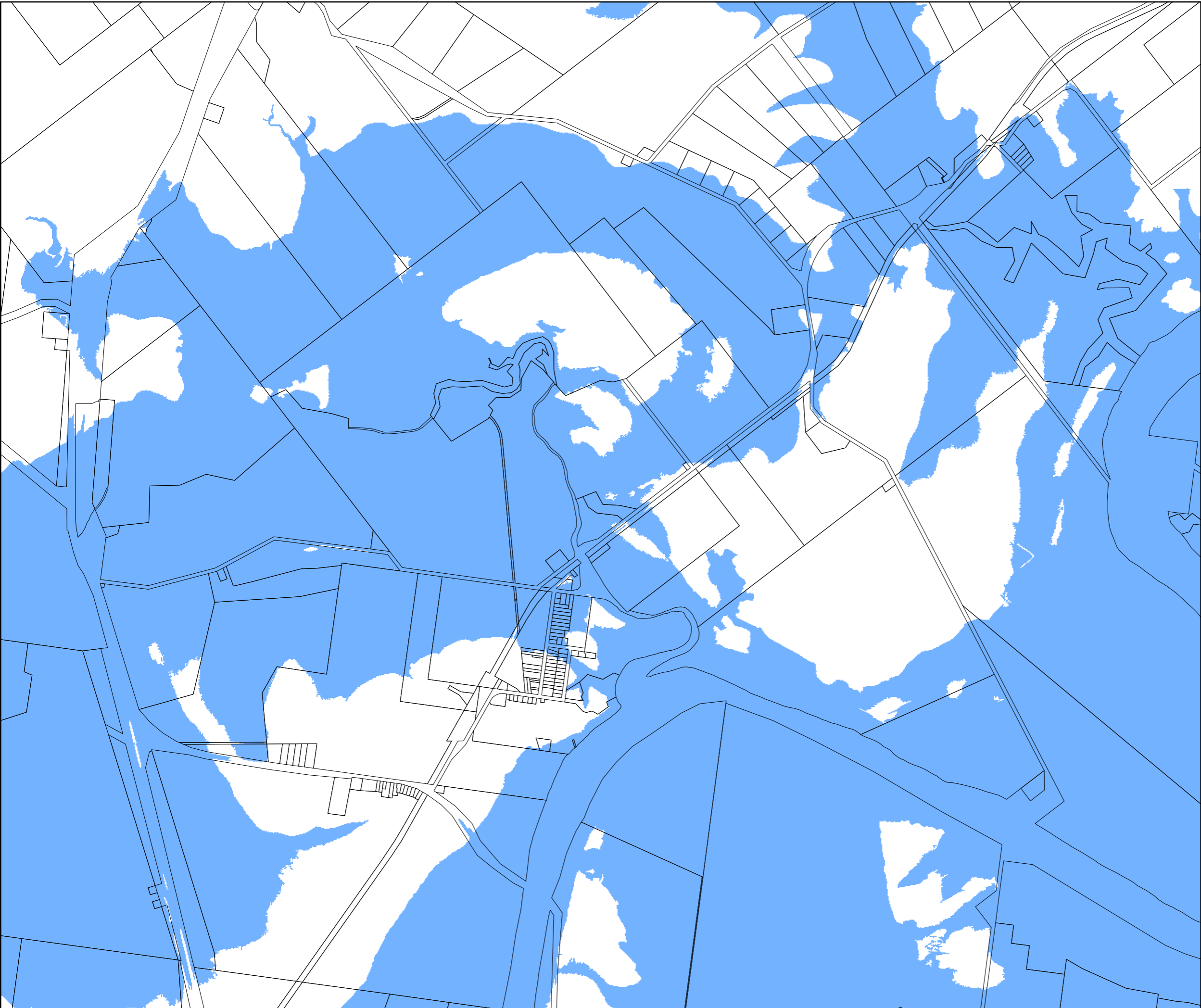
Map Number: FHA-27

Flood Hazard Area

Flood Hazard Area Resolution (No. 1) 2024

Legend

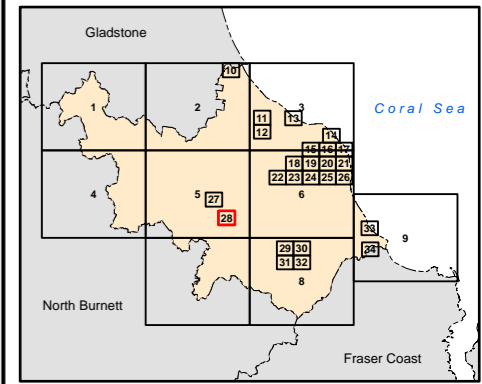
Proposed Flood Hazard Area



© The State of Queensland (Department of Natural Resources and Mines) 2024.
 Based on Cadastral Data provided with the permission of the Department of Natural Resources and Mines 2024. The information contained within this document is given without acceptance of responsibility for its accuracy.
 The Bundaberg Regional Council (and its officers, servants and agents), contract and agree to supply information only on that basis. While every care is taken to ensure the accuracy of this data, the Department of Natural Resources and Mines and the Bundaberg Regional Council makes no representation or warranties about its accuracy, reliability, completeness or stability for any particular purpose and disclaims all responsibility and all liability (including without limitation, liability in negligence) for all expenses, losses, damages (including indirect or consequential damage) and costs which you might incur as a result of the data being inaccurate or incomplete in any way and for any reason.

Scale at A3 - 20000

Co-ordinate System:- GDA94 MGA Zone 56
 1:125000 & 1:20000 MAP INDEX



Map Number: FHA-28

Flood Hazard Area

Flood Hazard Area Resolution (No. 1) 2024

Legend

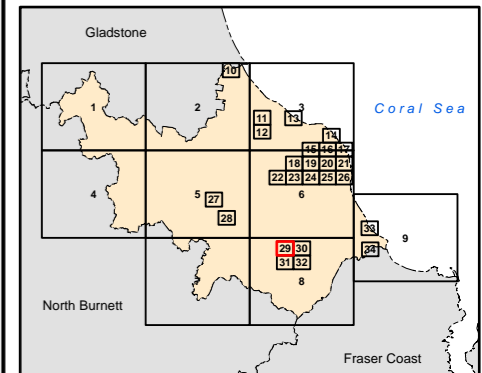
 Proposed Flood Hazard Area



© The State of Queensland (Department of Natural Resources and Mines) 2024.
 Based on Cadastral Data provided with the permission of the Department of Natural Resources and Mines 2024. The information contained within this document is given without acceptance of responsibility for its accuracy.
 The Bundaberg Regional Council (and its officers, servants and agents), contract and agree to supply information only on that basis. While every care is taken to ensure the accuracy of this data, the Department of Natural Resources and Mines and the Bundaberg Regional Council makes no representation or warranties about its accuracy, reliability, completeness or stability for any particular purpose and disclaims all responsibility and all liability (including without limitation, liability in negligence) for all expenses, losses, damages (including indirect or consequential damage) and costs which you might incur as a result of the data being inaccurate or incomplete in any way and for any reason.

Scale at A3 - 20000

Co-ordinate System:- GDA94 MGA Zone 56
 1:125000 & 1:20000 MAP INDEX



Map Number: FHA-29

Flood Hazard Area

Flood Hazard Area Resolution (No. 1) 2024

Legend

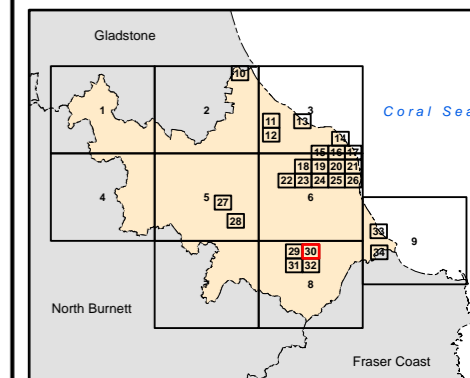
 Proposed Flood Hazard Area



© The State of Queensland (Department of Natural Resources and Mines) 2024.
 Based on Cadastral Data provided with the permission of the Department of Natural Resources and Mines 2024. The information contained within this document is given without acceptance of responsibility for its accuracy.
 The Bundaberg Regional Council (and its officers, servants and agents), contract and agree to supply information only on that basis. While every care is taken to ensure the accuracy of this data, the Department of Natural Resources and Mines and the Bundaberg Regional Council makes no representation or warranties about its accuracy, reliability, completeness or stability for any particular purpose and disclaims all responsibility and all liability (including without limitation, liability in negligence) for all expenses, losses, damages (including indirect or consequential damage) and costs which you might incur as a result of the data being inaccurate or incomplete in any way and for any reason.

Scale at A3 - 20000

Co-ordinate System:- GDA94 MGA Zone 56
 1:125000 & 1:20000 MAP INDEX



Map Number: FHA-30

Flood Hazard Area

Flood Hazard Area Resolution (No. 1) 2024

Legend

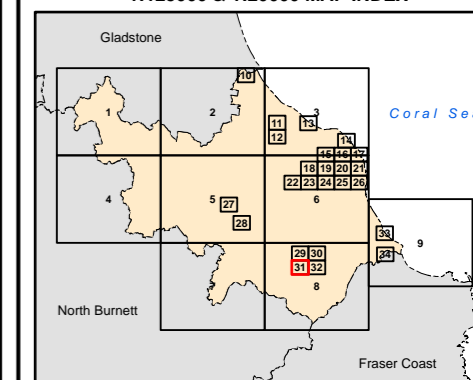
 Proposed Flood Hazard Area



© The State of Queensland (Department of Natural Resources and Mines) 2024.
 Based on Cadastral Data provided with the permission of the Department of Natural Resources and Mines 2024. The information contained within this document is given without acceptance of responsibility for its accuracy.
 The Bundaberg Regional Council (and its officers, servants and agents), contract and agree to supply information only on that basis. While every care is taken to ensure the accuracy of this data, the Department of Natural Resources and Mines and the Bundaberg Regional Council makes no representation or warranties about its accuracy, reliability, completeness or stability for any particular purpose and disclaims all responsibility and all liability (including without limitation, liability in negligence) for all expenses, losses, damages (including indirect or consequential damage) and costs which you might incur as a result of the data being inaccurate or incomplete in any way and for any reason.

Scale at A3 - 20000

Co-ordinate System:- GDA94 MGA Zone 56
 1:125000 & 1:20000 MAP INDEX



Map Number: FHA-31

Flood Hazard Area

Flood Hazard Area Resolution (No. 1) 2024

Legend

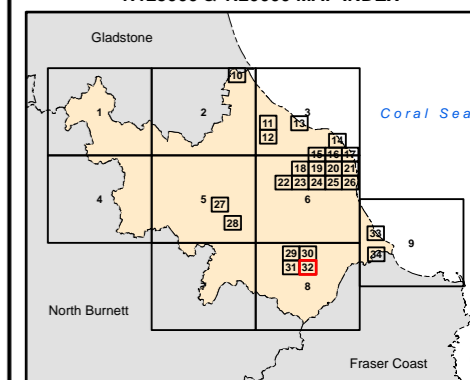
 Proposed Flood Hazard Area



© The State of Queensland (Department of Natural Resources and Mines) 2024.
 Based on Cadastral Data provided with the permission of the Department of Natural Resources and Mines 2024. The information contained within this document is given without acceptance of responsibility for its accuracy.
 The Bundaberg Regional Council (and its officers, servants and agents), contract and agree to supply information only on that basis. While every care is taken to ensure the accuracy of this data, the Department of Natural Resources and Mines and the Bundaberg Regional Council makes no representation or warranties about its accuracy, reliability, completeness or stability for any particular purpose and disclaims all responsibility and all liability (including without limitation, liability in negligence) for all expenses, losses, damages (including indirect or consequential damage) and costs which you might incur as a result of the data being inaccurate or incomplete in any way and for any reason.

Scale at A3 - 20000

Co-ordinate System:- GDA94 MGA Zone 56
 1:125000 & 1:20000 MAP INDEX



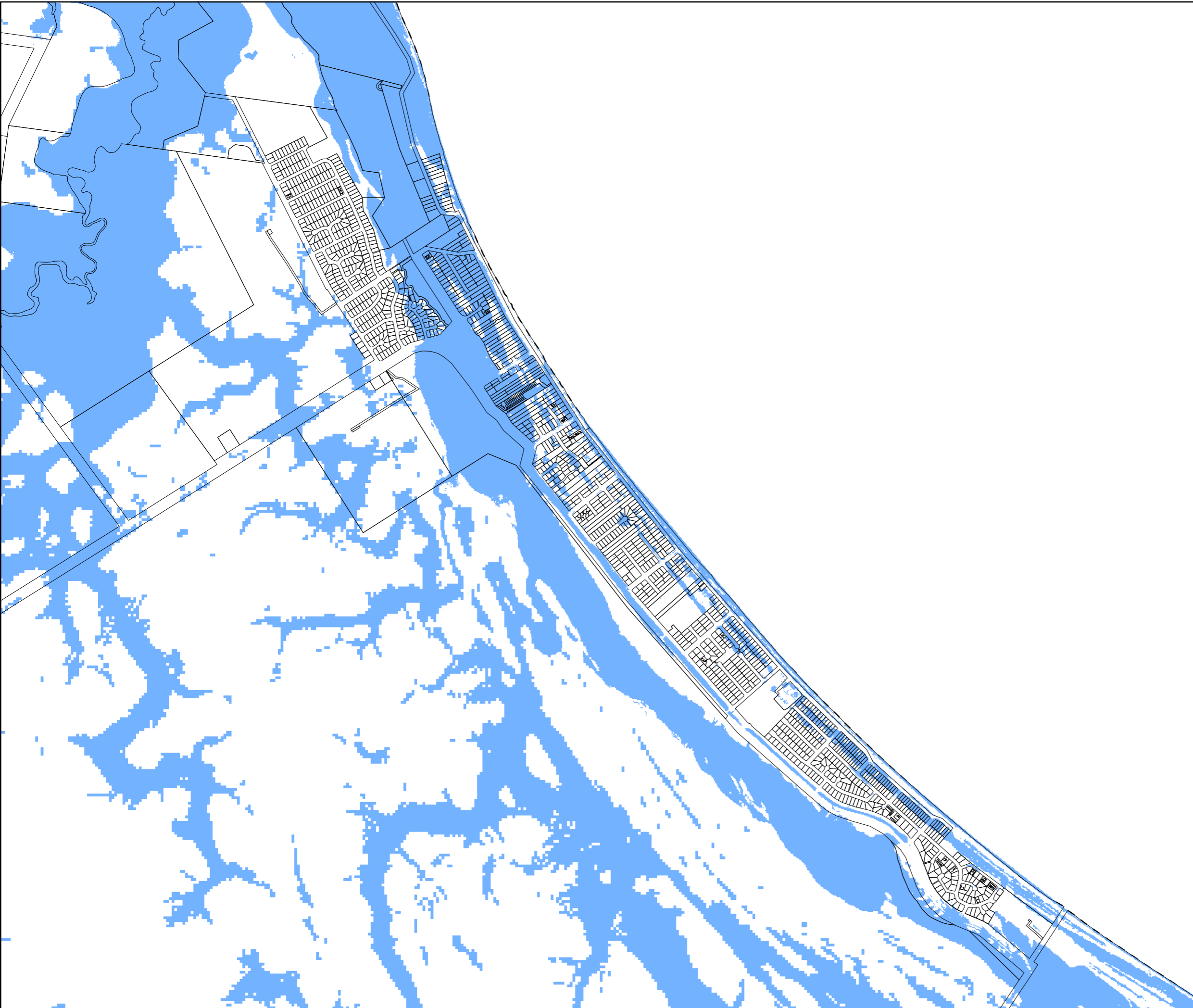
Map Number: FHA-32

Flood Hazard Area

Flood Hazard Area Resolution (No. 1) 2024

Legend

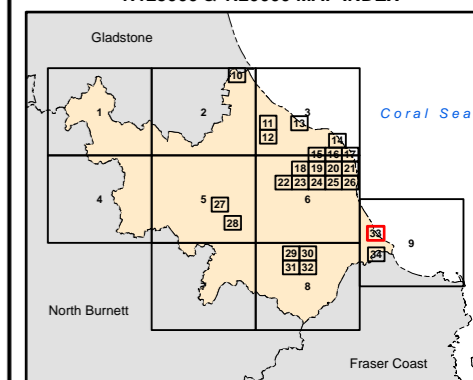
 Proposed Flood Hazard Area



© The State of Queensland (Department of Natural Resources and Mines) 2024.
 Based on Cadastral Data provided with the permission of the Department of Natural Resources and Mines 2024. The information contained within this document is given without acceptance of responsibility for its accuracy.
 The Bundaberg Regional Council (and its officers, servants and agents), contract and agree to supply information only on that basis. While every care is taken to ensure the accuracy of this data, the Department of Natural Resources and Mines and the Bundaberg Regional Council makes no representation or warranties about its accuracy, reliability, completeness or stability for any particular purpose and disclaims all responsibility and all liability (including without limitation, liability in negligence) for all expenses, losses, damages (including indirect or consequential damage) and costs which you might incur as a result of the data being inaccurate or incomplete in any way and for any reason.

Scale at A3 - 20000

Co-ordinate System:- GDA94 MGA Zone 56
 1:125000 & 1:20000 MAP INDEX



Map Number: FHA-33

Flood Hazard Area

Flood Hazard Area Resolution (No. 1) 2024

Legend

Proposed Flood Hazard Area

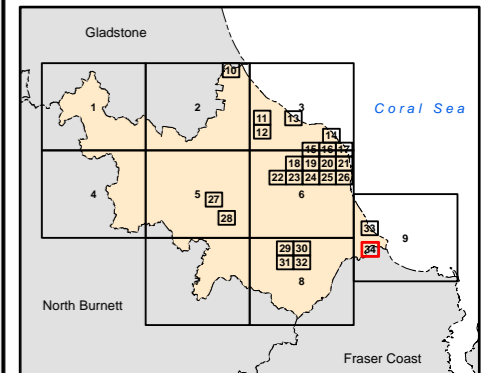


Fraser Coast
Regional
Council

© The State of Queensland (Department of Natural Resources and Mines) 2024.
Based on Cadastral Data provided with the permission of the Department of Natural Resources and Mines 2024. The information contained within this document is given without acceptance of responsibility for its accuracy.
The Bundaberg Regional Council (and its officers, servants and agents), contract and agree to supply information only on that basis. While every care is taken to ensure the accuracy of this data, the Department of Natural Resources and Mines and the Bundaberg Regional Council makes no representation or warranties about its accuracy, reliability, completeness or stability for any particular purpose and disclaims all responsibility and all liability (including without limitation, liability in negligence) for all expenses, losses, damages (including indirect or consequential damage) and costs which you might incur as a result of the data being inaccurate or incomplete in any way and for any reason.

Scale at A3 - 20000

Co-ordinate System:- GDA94 MGA Zone 56
1:125000 & 1:20000 MAP INDEX



Map Number: FHA-34