

**Accomplishment Number**

DT00258

**Accomplishment Date**

15/10/2021

**Inspection Number**

LOW

**Defect Number**

DN22334

**Incident Number***No data***Work Order Number***No data***Planned Work Number***No data***Completed**

True

**Latitude**

-24.9794285912925

**Longitude**

152.183387707455

**Primary Location**

Baldwins Road, 2683

**Location**

South Bingera Road to Baldwins Road CH 600

**Sub Location***No data***Chainage From**

598.0000

**Chainage To**

0.0000

**Lane Code***No data***Carriageway Number***No data***Work Team**

PRIVATE CONTRACTOR

**Work Team Size**

1.0000

**Work Group**

2109

**Activity**

1407

**Quantity Accomplished**

5.0000

**Second Qty Accomplished***No data***Third Qty Accomplished***No data***Fourth Qty Accomplished***No data***Payment Type***No data***Time Worked**

1.0000

**Comments**

Please poison roadside furniture on this road.

**Compliance**

True

**UDS Exceeded**

False

**Job Safety Analysis**

True

**Warranty Required**

False

**External Reference**

Roadside Spraying Program

**TCP***No data*

**Job Number**  
W21472.2109

**Ordered Work**  
False

**ARN**  
*No data*

**Work Group Description**  
Roadside Vegetation

**Activity Name**  
Herbicide Spraying

**Activity Group**  
Roadside

**Activity Type**  
Roadside Vegetation

**Defect Group**  
11 - Roadside Vegetation Defects

**Defect Type**  
Vegetation Growth on Medians

**Defect Code**  
NL4\_R

**Primary Location Description**  
*No data*

**Location Description**  
Childers Maintenance Area

**Additional Comments**  
Has been completed by contractors whlie spraying Pine Creek Area Active Weed Busters

**Non Compliance Reason**  
*No data*

**Location Zone**  
*No data*

**Rate**  
0.0000

**Warranty Expiry Date**  
*No data*

**Estimated Cost**  
0.0000

**Approximate Location**  
False

**Lane Code Description**  
*No data*

**Funding Category**  
*No data*

**Funding Category Description**  
*No data*

**Element Number**  
*No data*

**Element Description**  
*No data*

**Network Schedule**  
*No data*

**Network Schedule Description**  
*No data*

**Work Type**  
*No data*

**Request Number**  
*No data*

**Electronic Form Number**  
*No data*

**Electronic Form Name**  
*No data*

**Location Sequence**  
*No data*

**Start Time**  
07:36

**Finish Time**  
08:36

**Claim Number**  
*No data*

Released under Right to Information Act 2009

Released under Right to Information Act 2009

**Accomplishment Number**  
AC08234

**Accomplishment Date**  
28/02/2022

**Inspection Number**  
*No data*

**Defect Number**  
*No data*

**Incident Number**  
*No data*

**Work Order Number**  
*No data*

**Planned Work Number**  
*No data*

**Completed**  
True

**Latitude**  
-24.979157

**Longitude**  
152.188605

**Primary Location**  
South Bingera Road, 3101

**Location**  
Cedars Road to South Bingera Road CH 1140

**Sub Location**  
*No data*

**Chainage From**  
1940.0000

**Chainage To**  
26.0000

**Lane Code**  
*No data*

**Carriageway Number**  
*No data*

**Work Team**  
305 - CHILDERS SLASHER

**Work Team Size**  
1.0000

**Work Group**  
2109

**Activity**  
1401

**Quantity Accomplished**  
1.0000

**Second Qty Accomplished**  
*No data*

**Third Qty Accomplished**  
*No data*

**Fourth Qty Accomplished**  
*No data*

**Payment Type**  
*No data*

**Time Worked**  
6.0000

**Comments**  
*No data*

**Compliance**  
True

**UDS Exceeded**  
False

**Job Safety Analysis**  
True

**Warranty Required**  
False

**External Reference**  
*No data*

**TCP**  
*No data*



**Photos**



[No Caption]

**Job Number**  
W23591.2109

**Ordered Work**  
False

**ARN**  
*No data*

**Work Group Description**  
Roadside Vegetation

**Activity Name**  
Tractor Slashing

**Activity Group**  
Roadside

**Activity Type**  
Roadside Vegetation

**Defect Group**  
*No data*

**Defect Type**  
*No data*

**Defect Code**  
*No data*

**Primary Location Description**  
*No data*

**Location Description**  
Childers Maintenance Area

**Additional Comments**  
*No data*

**Non Compliance Reason**  
*No data*

**Location Zone**  
*No data*

**Rate**  
492.6000

**Warranty Expiry Date**  
*No data*

**Estimated Cost**  
492.6000

**Approximate Location**  
*No data*

**Lane Code Description**  
*No data*

**Funding Category**  
*No data*

**Funding Category Description**  
*No data*

**Element Number**  
*No data*

**Element Description**  
*No data*

**Network Schedule**  
*No data*

**Network Schedule Description**  
*No data*

**Work Type**  
*No data*

**Request Number**  
*No data*

**Electronic Form Number**  
*No data*

**Electronic Form Name**  
*No data*

**Location Sequence**  
*No data*

**Start Time**  
*No data*

**Finish Time**  
*No data*

**Claim Number**  
*No data*

Released under Right to Information Act 2009

Released under Right to Information Act 2009

**Accomplishment Number**

AH01076

**Accomplishment Date**

31/08/2021

**Inspection Number***No data***Defect Number***No data***Incident Number***No data***Work Order Number***No data***Planned Work Number***No data***Completed**

True

**Latitude**

-24.981013

**Longitude**

152.188819

**Primary Location**

Baldwins Road, 2683

**Location**

South Bingera Road to Baldwins Road CH 600

**Sub Location***No data***Chainage From**

20.0000

**Chainage To**

20.0000

**Lane Code***No data***Carriageway Number***No data***Work Team**

302 - CHILDERS PATCHING TRUCK

**Work Team Size**

3.0000

**Work Group**

2100

**Activity**

1105

**Quantity Accomplished**

0.1000

**Second Qty Accomplished***No data***Third Qty Accomplished***No data***Fourth Qty Accomplished***No data***Payment Type***No data***Time Worked**

0.3333

**Comments**

Fixed edge

**Compliance**

True

**UDS Exceeded**

False

**Job Safety Analysis**

True

**Warranty Required**

False

**External Reference***No data***TCP***No data*

<b>Job Number</b>	W21472.2100
<b>Ordered Work</b>	False
<b>ARN</b>	No data
<b>Work Group Description</b>	Bituminous Patching/Sealing
<b>Activity Name</b>	Pothole Patching
<b>Activity Group</b>	Sealed Surfaces
<b>Activity Type</b>	Bituminous Patching/Sealing
<b>Defect Group</b>	No data
<b>Defect Type</b>	No data
<b>Defect Code</b>	No data
<b>Primary Location Description</b>	No data
<b>Location Description</b>	Childers Maintenance Area
<b>Additional Comments</b>	No data
<b>Non Compliance Reason</b>	No data
<b>Location Zone</b>	No data
<b>Rate</b>	669.6867
<b>Warranty Expiry Date</b>	No data
<b>Estimated Cost</b>	66.9687
<b>Approximate Location</b>	False
<b>Lane Code Description</b>	No data
<b>Funding Category</b>	No data
<b>Funding Category Description</b>	No data
<b>Element Number</b>	No data
<b>Element Description</b>	No data
<b>Network Schedule</b>	No data
<b>Network Schedule Description</b>	No data
<b>Work Type</b>	No data
<b>Request Number</b>	No data
<b>Electronic Form Number</b>	No data
<b>Electronic Form Name</b>	No data
<b>Location Sequence</b>	No data
<b>Start Time</b>	10:52
<b>Finish Time</b>	11:12
<b>Claim Number</b>	No data

Released under Right to Information Act 2009



Released under Right to Information Act 2009

**Accomplishment Number**

CB01032

**Accomplishment Date**

11/10/2021

**Inspection Number***No data***Defect Number***No data***Incident Number***No data***Work Order Number***No data***Planned Work Number***No data***Completed**

True

**Latitude***No data***Longitude***No data***Primary Location**

South Bingera Road, 3101

**Location**

Cedars Road to South Bingera Road CH 1140

**Sub Location***No data***Chainage From**

0.0000

**Chainage To**

3159.0000

**Lane Code***No data***Carriageway Number***No data***Work Team**

305 - CHILDERS SLASHER

**Work Team Size**

1.0000

**Work Group**

2109

**Activity**

1401

**Quantity Accomplished**

1.0000

**Second Qty Accomplished***No data***Third Qty Accomplished***No data***Fourth Qty Accomplished***No data***Payment Type***No data***Time Worked**

4.0000

**Comments**

Tractor slashing

**Compliance**

True

**UDS Exceeded**

False

**Job Safety Analysis**

True

**Warranty Required**

False

**External Reference***No data***TCP***No data*

**Job Number**  
W23591.2109

**Ordered Work**  
False

**ARN**  
*No data*

**Work Group Description**  
Roadside Vegetation

**Activity Name**  
Tractor Slashing

**Activity Group**  
Roadside

**Activity Type**  
Roadside Vegetation

**Defect Group**  
*No data*

**Defect Type**  
*No data*

**Defect Code**  
*No data*

**Primary Location Description**  
*No data*

**Location Description**  
Childers Maintenance Area

**Additional Comments**  
*No data*

**Non Compliance Reason**  
*No data*

**Location Zone**  
*No data*

**Rate**  
328.4000

**Warranty Expiry Date**  
*No data*

**Estimated Cost**  
328.4000

**Approximate Location**  
False

**Lane Code Description**  
*No data*

**Funding Category**  
*No data*

**Funding Category Description**  
*No data*

**Element Number**  
*No data*

**Element Description**  
*No data*

**Network Schedule**  
*No data*

**Network Schedule Description**  
*No data*

**Work Type**  
*No data*

**Request Number**  
*No data*

**Electronic Form Number**  
*No data*

**Electronic Form Name**  
*No data*

**Location Sequence**  
*No data*

**Start Time**  
05:17

**Finish Time**  
09:17

**Claim Number**  
*No data*

Released under Right to Information Act 2009

Released under Right to Information Act 2009

**Accomplishment Number**

CB01033

**Accomplishment Date**

11/10/2021

**Inspection Number***No data***Defect Number***No data***Incident Number***No data***Work Order Number***No data***Planned Work Number***No data***Completed**

True

**Latitude***No data***Longitude***No data***Primary Location**

Baldwins Road, 2683

**Location**

Baldwins Road CH 600 to CH 872

**Sub Location***No data***Chainage From**

0.0000

**Chainage To**

871.0000

**Lane Code***No data***Carriageway Number***No data***Work Team**

305 - CHILDERS SLASHER

**Work Team Size**

1.0000

**Work Group**

2109

**Activity**

1401

**Quantity Accomplished**

1.0000

**Second Qty Accomplished***No data***Third Qty Accomplished***No data***Fourth Qty Accomplished***No data***Payment Type***No data***Time Worked**

0.5000

**Comments**

Tractor slashing

**Compliance**

True

**UDS Exceeded**

False

**Job Safety Analysis**

True

**Warranty Required**

False

**External Reference***No data***TCP***No data*

**Job Number**  
W21472.2109

**Ordered Work**  
False

**ARN**  
*No data*

**Work Group Description**  
Roadside Vegetation

**Activity Name**  
Tractor Slashing

**Activity Group**  
Roadside

**Activity Type**  
Roadside Vegetation

**Defect Group**  
*No data*

**Defect Type**  
*No data*

**Defect Code**  
*No data*

**Primary Location Description**  
*No data*

**Location Description**  
Childers Maintenance Area

**Additional Comments**  
*No data*

**Non Compliance Reason**  
*No data*

**Location Zone**  
*No data*

**Rate**  
41.0500

**Warranty Expiry Date**  
*No data*

**Estimated Cost**  
41.0500

**Approximate Location**  
False

**Lane Code Description**  
*No data*

**Funding Category**  
*No data*

**Funding Category Description**  
*No data*

**Element Number**  
*No data*

**Element Description**  
*No data*

**Network Schedule**  
*No data*

**Network Schedule Description**  
*No data*

**Work Type**  
*No data*

**Request Number**  
*No data*

**Electronic Form Number**  
*No data*

**Electronic Form Name**  
*No data*

**Location Sequence**  
*No data*

**Start Time**  
08:49

**Finish Time**  
09:19

**Claim Number**  
*No data*

Released under Right to Information Act 2009

Released under Right to Information Act 2009

**Accomplishment Number**

CB01119

**Accomplishment Date**

15/12/2021

**Inspection Number***No data***Defect Number***No data***Incident Number***No data***Work Order Number***No data***Planned Work Number***No data***Completed**

True

**Latitude***No data***Longitude***No data***Primary Location**

South Bingera Road, 3101

**Location**

Cedars Road to South Bingera Road CH 1140

**Sub Location***No data***Chainage From**

0.0000

**Chainage To**

2547.0000

**Lane Code***No data***Carriageway Number***No data***Work Team**

PRIVATE CONTRACTOR

**Work Team Size**

1.0000

**Work Group**

2109

**Activity**

1401

**Quantity Accomplished**

1.0000

**Second Qty Accomplished***No data***Third Qty Accomplished***No data***Fourth Qty Accomplished***No data***Payment Type***No data***Time Worked**

4.0000

**Comments**

Tractor slashing

**Compliance**

True

**UDS Exceeded**

False

**Job Safety Analysis**

True

**Warranty Required**

False

**External Reference***No data***TCP***No data*



**Job Number**  
W23591.2109

**Ordered Work**  
False

**ARN**  
*No data*

**Work Group Description**  
Roadside Vegetation

**Activity Name**  
Tractor Slashing

**Activity Group**  
Roadside

**Activity Type**  
Roadside Vegetation

**Defect Group**  
*No data*

**Defect Type**  
*No data*

**Defect Code**  
*No data*

**Primary Location Description**  
*No data*

**Location Description**  
Childers Maintenance Area

**Additional Comments**  
*No data*

**Non Compliance Reason**  
*No data*

**Location Zone**  
*No data*

**Rate**  
374.0000

**Warranty Expiry Date**  
*No data*

**Estimated Cost**  
374.0000

**Approximate Location**  
False

**Lane Code Description**  
*No data*

**Funding Category**  
*No data*

**Funding Category Description**  
*No data*

**Element Number**  
*No data*

**Element Description**  
*No data*

**Network Schedule**  
*No data*

**Network Schedule Description**  
*No data*

**Work Type**  
*No data*

**Request Number**  
*No data*

**Electronic Form Number**  
*No data*

**Electronic Form Name**  
*No data*

**Location Sequence**  
*No data*

**Start Time**  
07:16

**Finish Time**  
11:16

**Claim Number**  
*No data*

Released under Right to Information Act 2009

Released under Right to Information Act 2009

**Accomplishment Number**  
DT00258

**Accomplishment Date**  
15/10/2021

**Inspection Number**  
LOW

**Defect Number**  
DN22334

**Incident Number**  
*No data*

**Work Order Number**  
*No data*

**Planned Work Number**  
*No data*

**Completed**  
True

**Latitude**  
-24.9794285912925

**Longitude**  
152.183387707455

**Primary Location**  
Baldwins Road, 2683

**Location**  
South Bingera Road to Baldwins Road CH 600

**Sub Location**  
*No data*

**Chainage From**  
598.0000

**Chainage To**  
0.0000

**Lane Code**  
*No data*

**Carriageway Number**  
*No data*

**Work Team**  
PRIVATE CONTRACTOR

**Work Team Size**  
1.0000

**Work Group**  
2109

**Activity**  
1407

**Quantity Accomplished**  
5.0000

**Second Qty Accomplished**  
*No data*

**Third Qty Accomplished**  
*No data*

**Fourth Qty Accomplished**  
*No data*

**Payment Type**  
*No data*

**Time Worked**  
1.0000

**Comments**  
Please poison roadside furniture on this road.

**Compliance**  
True

**UDS Exceeded**  
False

**Job Safety Analysis**  
True

**Warranty Required**  
False

**External Reference**  
Roadside Spraying Program

**TCP**  
*No data*



Released under Right to Information Act 2009

**Job Number**  
W21472.2109

**Ordered Work**  
False

**ARN**  
*No data*

**Work Group Description**  
Roadside Vegetation

**Activity Name**  
Herbicide Spraying

**Activity Group**  
Roadside

**Activity Type**  
Roadside Vegetation

**Defect Group**  
11 - Roadside Vegetation Defects

**Defect Type**  
Vegetation Growth on Medians

**Defect Code**  
NL4\_R

**Primary Location Description**  
*No data*

**Location Description**  
Childers Maintenance Area

**Additional Comments**  
Has been completed by contractors whlie spraying Pine Creek Area Active Weed Busters

**Non Compliance Reason**  
*No data*

**Location Zone**  
*No data*

**Rate**  
0.0000

**Warranty Expiry Date**  
*No data*

**Estimated Cost**  
0.0000

**Approximate Location**  
False

**Lane Code Description**  
*No data*

**Funding Category**  
*No data*

**Funding Category Description**  
*No data*

**Element Number**  
*No data*

**Element Description**  
*No data*

**Network Schedule**  
*No data*

**Network Schedule Description**  
*No data*

**Work Type**  
*No data*

**Request Number**  
*No data*

**Electronic Form Number**  
*No data*

**Electronic Form Name**  
*No data*

**Location Sequence**  
*No data*

**Start Time**  
07:36

**Finish Time**  
08:36

**Claim Number**  
*No data*

Released under Right to Information Act 2009

Released under Right to Information Act 2009

**Accomplishment Number**  
RB00381

**Accomplishment Date**  
04/03/2022

**Inspection Number**  
*No data*

**Defect Number**  
*No data*

**Incident Number**  
*No data*

**Work Order Number**  
*No data*

**Planned Work Number**  
*No data*

**Completed**  
True

**Latitude**  
*No data*

**Longitude**  
*No data*

**Primary Location**  
South Bingera Road, 3101

**Location**  
South Bingera Road, 3101

**Sub Location**  
*No data*

**Chainage From**  
10.0000

**Chainage To**  
3100.0000

**Lane Code**  
*No data*

**Carriageway Number**  
*No data*

**Work Team**  
WJM EXCAVATIONS - DRAINAGE

**Work Team Size**  
2.0000

**Work Group**  
2102

**Activity**  
1200

**Quantity Accomplished**  
1.0000

**Second Qty Accomplished**  
*No data*

**Third Qty Accomplished**  
*No data*

**Fourth Qty Accomplished**  
*No data*

**Payment Type**  
*No data*

**Time Worked**  
9.5000

**Comments**  
Repairs after flood event.

**Compliance**  
True

**UDS Exceeded**  
False

**Job Safety Analysis**  
True

**Warranty Required**  
False

**External Reference**  
*No data*

**TCP**  
*No data*

**Job Number**  
W23591.2102

**Ordered Work**  
False

**ARN**  
*No data*

**Work Group Description**  
Pavement Repairs

**Activity Name**  
Emergency Road Works

**Activity Group**  
Unsealed Surfaces

**Activity Type**  
Pavement Repairs

**Defect Group**  
*No data*

**Defect Type**  
*No data*

**Defect Code**  
*No data*

**Primary Location Description**  
*No data*

**Location Description**  
Childers Maintenance Area

**Additional Comments**  
*No data*

**Non Compliance Reason**  
*No data*

**Location Zone**  
*No data*

**Rate**  
14603.2700

**Warranty Expiry Date**  
*No data*

**Estimated Cost**  
14603.2700

**Approximate Location**  
False

**Lane Code Description**  
*No data*

**Funding Category**  
*No data*

**Funding Category Description**  
*No data*

**Element Number**  
*No data*

**Element Description**  
*No data*

**Network Schedule**  
*No data*

**Network Schedule Description**  
*No data*

**Work Type**  
*No data*

**Request Number**  
*No data*

**Electronic Form Number**  
*No data*

**Electronic Form Name**  
*No data*

**Location Sequence**  
*No data*

**Start Time**  
01:40

**Finish Time**  
11:10

**Claim Number**  
*No data*

Released under Right to Information Act 2009

Released under Right to Information Act 2009



**Defect Number**  
DN22334

**Request Number**  
*No data*

**Incident Number**  
*No data*

**Inspection Number**  
LOW

**Work Order Number**  
*No data*

**Planned Work Number**  
*No data*

**Electronic Form Number**  
*No data*

**Inspection Type**  
*No data*

**Inspection Direction**  
*No data*

**Date Raised**  
25/09/2020

**Raised By**  
Bryan Porter

**Primary Location**  
Baldwins Road, 2683

**Location**  
South Bingera Road to Baldwins Road CH 600

**Sub Location**  
*No data*

**Chainage From**  
598.0000

**Chainage To**  
0.0000

**Lane Code**  
*No data*

**Carriageway Number**  
*No data*

**Location Category**  
D

**Defect Code**  
NL4\_R

**Defect Group**  
11 - Roadside Vegetation Defects

**Defect Type**  
Vegetation Growth on Medians

**Position within Location**  
Low asset deterioration (asset has deteriorated slightly from its original design)

**Physical Description**  
Grass in rural areas > 500 mm

**Estimated Quantity**  
5.0000

**Second Quantity**  
*No data*

**Third Quantity**  
*No data*

**Fourth Quantity**  
*No data*

**Activity**  
1407

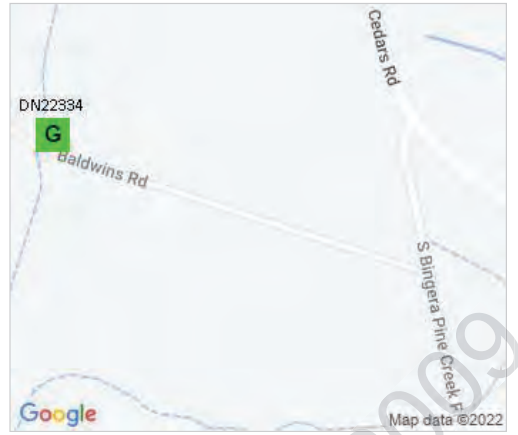
**Activity Group**  
Roadside

**Work Group**  
2109

**Work Team**  
405

**Response Time**  
0.0000

**Defect Score**  
10.0000



Released Under Right to Information Act 2009

**Priority**

2 - Ordered Work

**Risk Assessment***No data***Status**

ASSIGNED

**Target Date***No data***Comments**

Please poison roadside furniture on this road.

**TCP***No data***Completion Date**

15/10/2021

**Cause Of Defect***No data***Long Term**

False

**Job Number**

W21472.2109

**External Reference**

Roadside Spraying Program

**Intervention Standard***No data***Estimated Cost***No data***Funding Element***No data***Responsibility Email***No data***Initial Accomplishment Date**

15/10/2021

**Additional Comments***No data***Work Teams***No data***Date Reviewed***No data*

# Customer Request Management Enquiry

## 618985/2021 - Corridor Management - Public Utility Plant (Applications, Notifications)

Received Date	26/08/2021 11:26 AM
Determination Details	07/09/2021 02:04 PM Completed (COMP)
Public Reference ID	2008724
Contact Method	EMAIL
Description	Written Agreement for Proposed Works - Ergon - ERDS - WR1635352 - Baldwins Road, South Bingera Road, Cedarview Lane and Old Cedar Road, South isis
Creation Officer	P E Schofield
Last Modified By	P E Schofield

### Map

*Click for interactive*

### Workflow

---

#### Workflow Summary

Task name	Corridor Management
Manager	S H Brown
Responsible Officer	S H Brown
Target Time	365 days
Service Standard	
Workflow History	

**Create New Task**

New Task Type

Acknowledge request

**Workflow Details**

Task name	Status	Opened	Target	Due	Closed	Outcome	Action Officer	Role	Delegating Officer	Role	Notes	Checklist	/
Acknowledge request	Complete	26/08/21 11:26 AM	2 days	30/08/21	26/08/21 11:30 AM	Completed	Prue Schofield	Infra - ISAT - Engineering			BRC acknowledgement emailed (P E Schofield - 26/08/2021)		
Investigate Respond Close 10	Complete	26/08/21 11:30 AM	10 days	09/09/21	07/09/21 02:04 PM	Completed	Benjamin Ulcoq	Technical Officer Corridor Management			BRC response emailed (P E Schofield - 07/09/2021)		
Information Only	Optional		10 days					Infra - ISAT - Engineering					

**Street**

Cedarview Lane

**Suburb**

SOUTH BINGERA

**Suburb**

SOUTH BINGERA

Baldwins Road

Old Cedars Road  
Suburb

SOUTH BINGERA

South Isis Road

Suburb

SOUTH ISIS

**Customer Details****NAR Number**

223297

**User**

Ergon Energy Limited

**Address**PO Box 578  
MORNINGSIDE QLD 4170**Business Phone**

Category A

**Email Address**

admin@erds.com.au

Contact Method

Email

**Attachments**

Attachment Options    Clicking 'Attachment Options' will launch Authority Document Central.

Document ID	Document Date	Document Description	File Type	File Size
0A5963638	26/08/2021	Ergon Energy - WR1635352 Notification of Works - Various Locations South Isis.msg	MSG	0.0M
0A6003047	07/09/2021	BRC Response - 618985 - Baldwins Rd, South Bingera Road, Cedarview Lane and Old Cedar Road, South Bingera - Reference: WR1635352.msg	MSG	0.0M
0A6003049	07/09/2021	Approval Email - 618985 - Baldwins Rd, South Bingera Road, Cedarview Lane and Old Cedar Road, South Bingera - Reference: WR1635352.msg	MSG	0.0M

Stop the Press?

N

Potential Insurance Claim

N

**Jessica Cause**

---

**From:** Category A  
**Sent:** Thursday, 26 August 2021 9:45 AM  
**To:** Engineering  
**Subject:** 20210826 D07898 WR1635352 Notification of Works  
**Attachments:** WR1635352 Form 229 - Written Agreement or Notification for Proposal Electrical Works on a Road.pdf; WR1635352\_1 REV 0 - JZ Singed Off 20210824.pdf

**Follow Up Flag:** Follow up  
**Flag Status:** Completed

**Categories:** Prue

Good morning

Please find attached Ergon Cover Letter and a copy of the ERDS Works Plan, outlining the proposed Ergon work to be carried out at South Bingera.

Ergon would appreciate if you could return your acceptance of this work to: [admin@erds.com.au](mailto:admin@erds.com.au)

If you have any queries, please don't hesitate to contact the office.

Kind regards



Category A  
**Junior Project Manager**  
Phone: 07 3518 3100 | Category A  
Web: [www.erds.com.au](http://www.erds.com.au)

# Written Agreement or Notification for Proposed Electricity Works on a Road



Part of Energy Queensland

In accordance with the provisions of the *Electricity Act 1994*, Energex or Ergon Energy proposes to carry out works on a road as shown on the attached works plan including associated clearing and vegetation trimming as required.

## Part A To be completed by Electricity Entity

<b>Works Request No.</b>	WR1635352	<b>Project No.</b>	<b>Construction Start Date</b>	16/12/2021
<b>Date of Request</b>	26/08/2021	<b>Construction Finish Date</b>	16/06/2022	
<b>Street / Road Names</b>	Baldwins Rd, South Bingera Road, Cedarview Lane & Old Cedar Road			
<b>Suburbs / Locations</b>	South Bingera			
<b>Priority of Work</b>	<input checked="" type="checkbox"/> Normal <input type="checkbox"/> High			

## Category of Work Type

<b>Maintenance</b>	<input checked="" type="checkbox"/> Overhead Electrical Works	<input type="checkbox"/> Underground Electrical Works	<input type="checkbox"/> Civil works on Footpath/Roadway
<b>New Works</b>	<input type="checkbox"/> Underground Electrical Works	<input type="checkbox"/> Civil works on Footpath/Roadway	<input type="checkbox"/> Install Streetlight Pole/s
	<input type="checkbox"/> Overhead Electrical Works		

<b>Alignment of New Assets</b>	<input checked="" type="checkbox"/> Install on standard road reserve alignment	<input type="checkbox"/> Install on non-standard road reserve alignment
--------------------------------	--	---

<b>Traffic Control Required</b>	<input checked="" type="checkbox"/> Yes	<input type="checkbox"/> No
---------------------------------	---	-----------------------------

Comments or further description of works

## Requested By (Designers Details)

<b>Name</b>	Category A	<b>Location</b>	Murarie
<b>Phone No.</b>	07 3518 3100		
<b>Email Address</b>	admin@erds.com.au		
<b>Postal Address</b>	PO Box 578, Morningside QLD 4170		

## Authority / Council Details

<b>Authority / Council</b>	Bundaberg Regional Council		
<b>Title</b>			
<b>Attention</b>	CEO	<b>Department</b>	Infrastructure
<b>Email Address</b>	admin@erds.com.au	<b>Office</b>	Bundaberg

# Written Agreement or Notification for Proposed Electricity Works on a Road



Part of Energy Queensland

## Part B Response by Authority / Council

As these works are associated with the provision or improvement of supply to our customers, Energex or Ergon Energy would appreciate a prompt reply to enable Ergon Energy/Energex to carry out its statutory duties.

Tick the relevant box and return (via email) to the designer's email address as shown above.

- No Objection to the Proposal as outlined on the attached Works Plan Drawing No.
- No Objection but Special Conditions are required - refer to attached conditions
- Objection to Proposal - Further Information required

**For inclusion of conditions or objections, please attach to the return email**

Respond using this form or via the email to -

Authority Representative

Contact Phone No.

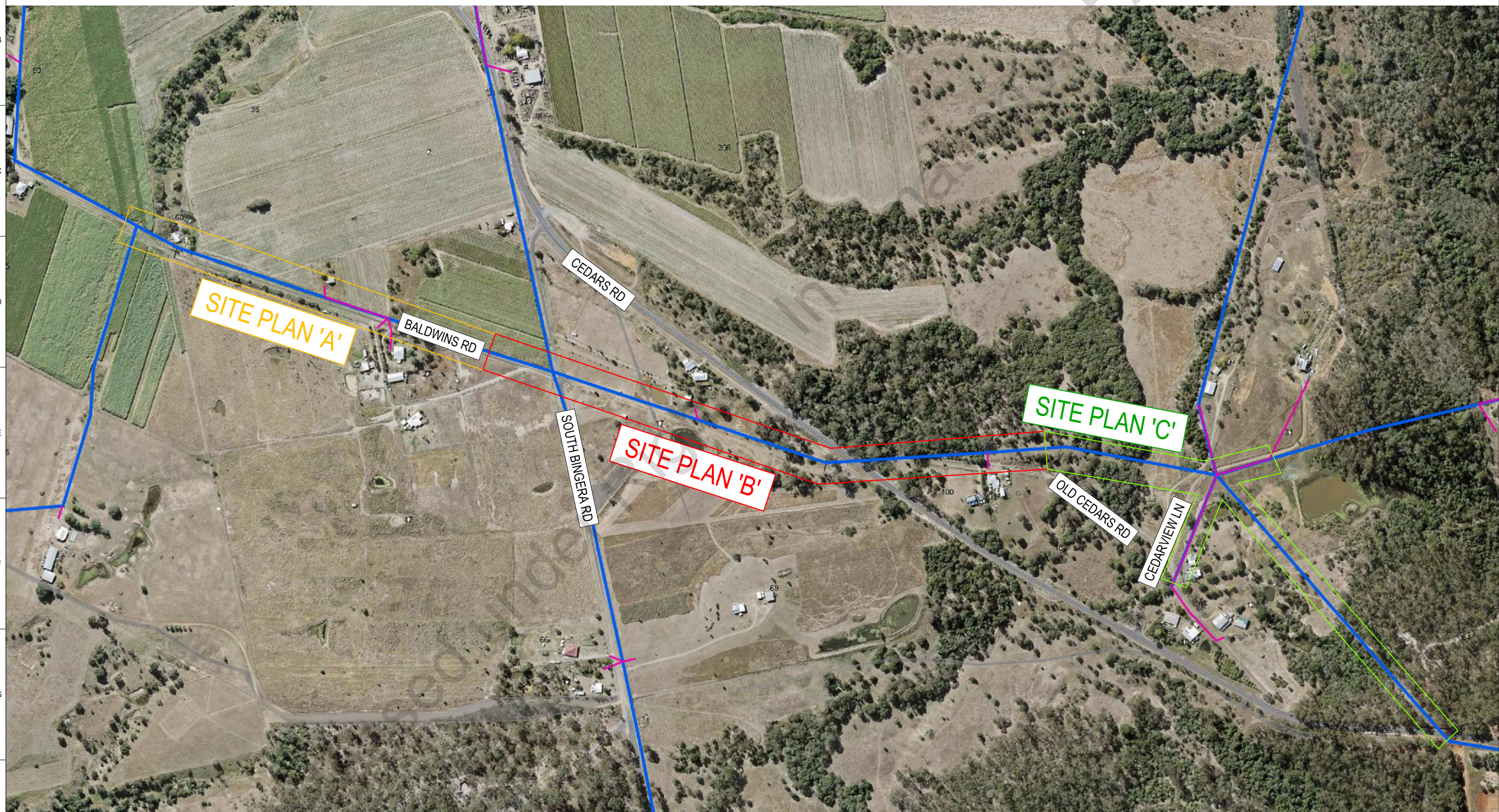
Date / /

Released under Right to Information Act 2009



1635352\_1

A3



PRELIMINARY DESIGN  
0 DRN: 25/08/2021  
DATE: 25/08/2021

LEGEND	
▽ HV CABLE TERM	○ STATION NUMBER
▶ LV CABLE TERM	● LV POLE
■ INSULATED JOINT	○ HV POLE
	● HV/LV POLE
	○ TR POLE
— NETWORK-SYS EARTH	— O/H HV CONDUCTOR
— HV SWITCH	— O/H LV CONDUCTOR
□ SUB TRANSFORMER	— STREETLIGHT
— GROUND STAY	⊗ LV SWITCH
▶ AERIAL STAY	
	— U/G CABLE
	⊗ REGULATOR STATION
	⊗ RECLOSER
	S LINE SPACER

NOTE: As planned shown in red, recovered in grey

**ERDS**

PROJECT NO: D07898  
 CERTIFICATION: JI ZHOU  
 RPEQ No: 21630

Category A  
 25/08/2021

REVISION CONTROL	
Created By: Category A	Created Date: 25/08/2021
Checked By: Category A	Checked Date: 25/08/2021


**ERGON ENERGY CORPORATION LTD**  
 ABN 50 087 646 062

CORNER OF BALDWIN'S RD & SOUTH-BINGERA RD  
 SOUTH BINGERA, QLD 4670  
 RPX RNS BB BUND GV-F HV Baldwins Rd

Drawing Status: Preliminary Design	Contract / Quote Number
Project: 1635352	
A3	1635352_1
SCALE - REFER TO BAR SCALE	0 ISSUE SHEET 1 of 4



1635352\_1



CONSTRUCTION SCHEDULE - SHEET 3 OF 4

STN NO	SITE LABEL	POLE ALIGNMENT	POLE SETTING DEPTH (m)	ACTION	CONSTRUCTION CLASS	CONSTRUCTION CODE	DRAWING NUMBER	POSITION ON POLE	REMARKS
9	3006929			Upgrade	Cross Arm	11SSW3/40/B/FLU/R	1186	2	Towards Poles 3007000 & 3007016.
9	3006929			Upgrade	General Equipment	11NBST3/2/PG6-PG7	1328		
9	4315			Upgrade	Pole Equipment	SW11/3/SLS/X2/PG1	1099	2	
9	3006929			Install	Earth	EOP	1337	3	
10	3007016			Upgrade	Cross Arm	11DP3/20/FLU/R	1039	1	
11	3007027			Upgrade	Cross Arm	11DP3/20/FLU/R	1039	1	
12	3007028			Install	Cross Arm	11S3/27/B/FLU/R	1077	1	
12	3007028			Upgrade	Stay	PSW/11AS2	1101	2	Towards Bollard Pole 3007029.
13	3006911	Ex	2.15	Upgrade	Pole	WP14/8S/NE	1091		
13	3006911			Upgrade	Cross Arm	11S3/27/B/FLU/R	1077	1	
13	3006911			Install	Stay	PSW/11GS2/60SA	1097	2	As pegged 6.5m from base of pole bearing 86 degrees.
14	3006912	Ex	2.15	Upgrade	Pole	WP14/8S/NE	1091		
14	3006912			Upgrade	Cross Arm	11DP3/20/FLU/R	1039	1	
14	7977			Upgrade	Substation	SCSS11/1/10ABC	1986	2	
14	3006912			Upgrade	General Equipment	LVBT/250	1014	3	Towards Poles 3006914.
14	3006912			Upgrade	Transformer	PT11/11/10/NF	1986	4	
14	3006912			Upgrade	Earth	EPT/SEP/DD	1311	5	
102	3007029	Ex	2.00	Upgrade	Pole	WP11/8S/NE	1091		Extra Depth
102	3007029			Upgrade	Stay	PSW/11GS2/60SA	1097	2	
103	3006914	Ex	1.85	Upgrade	Pole	WP11/8S/NE	1091		
103	3006914			Upgrade	General Equipment	LVBT/250	1014	1	Towards Poles 3006912.
103	3006914			Upgrade	General Equipment	SOHN/225/ABC	1111	2	Towards Pole 3006914A.
103	3006914			Upgrade	General Equipment	SOHA/225/ABC	1047	3	Towards HSE182.
103	3006914			Install	Earth	EMEN/ABC	1296	4	

**STATUS: UNCONFIRMED**  
CONTACT DETAILS (SOURCE: QVAS, CORELOGIC.COM.AU, & WHITEPAGES.COM.AU):

LAND PARCEL: 1RP40666  
PROPERTY OWNERS: Category A  
PROPERTY ADDRESS: 27 OLD CEDARS RD SOUTH BINGERA, QLD 4670  
CONTACT PHONE: Category A  
MAILING ADDRESS: TBC

**STATUS: UNCONFIRMED**  
CONTACT DETAILS (SOURCE: QVAS, CORELOGIC.COM.AU, & WHITEPAGES.COM.AU):

LAND PARCEL: 2RP215350  
PROPERTY OWNERS: Category A  
PROPERTY ADDRESS: 182 CEDARS RD SOUTH BINGERA, QLD 4670  
CONTACT PHONE: Category A  
MAILING ADDRESS: TBC

- ELECTRICAL NOTES**
- ALL DRAWINGS & CONSTRUCTIONS REFERRED TO ON THIS PLAN ARE CONTAINED IN THE ERGON ENERGY CONSTRUCTION MANUALS, EXCEPT WHERE INDICATED.
  - ON SITE IDENTIFICATION AND LOCATION OF EXISTING SERVICES SHALL BE REQUESTED FROM THE QUEENSLAND DIAL BEFORE YOU DIG SERVICE PRIOR TO COMMENCEMENT OF WORKS - PHONE 1100 (A MINIMUM OF TWO DAYS NOTICE IS REQUIRED).
  - CHECK PHASING PRIOR TO COMMISSIONING.
  - CONFIRM LV AND HV SWITCHING POINTS AND BRIDGING

- CONSTRUCTION NOTES**
- ALL CONSTRUCTION WORK IS TO COMPLY WITH THE FOLLOWING ERGON ENERGY DOCUMENTS:
- DISTRIBUTION DESIGN MANUAL.
  - OVERHEAD CONSTRUCTION MANUAL.

- SCOPE OF WORKS**
- RECOVER 11kV HDC CONDUCTOR.
  - UPGRADE 11kV CONDUCTOR.
  - UPGRADE 11kV SWITCH & INSTALL EARTHING.
  - UPGRADE POLES, CROSSARMS, BRIDGING, & STAYS.
  - UPGRADE SUBSTATION, TRANSFORMER, & EARTHING.
  - RECOVER STAY. INSTALL STAYS.
  - RECOVER POLE & CROSSARMS.
  - INSTALL POLE & CROSSARMS.
  - UPGRADE SERVICES. INSTALL EARTHING.
  - UPGRADE 11kV SWITCH.
  - INSTALL NEW MIDSPAN POLE.

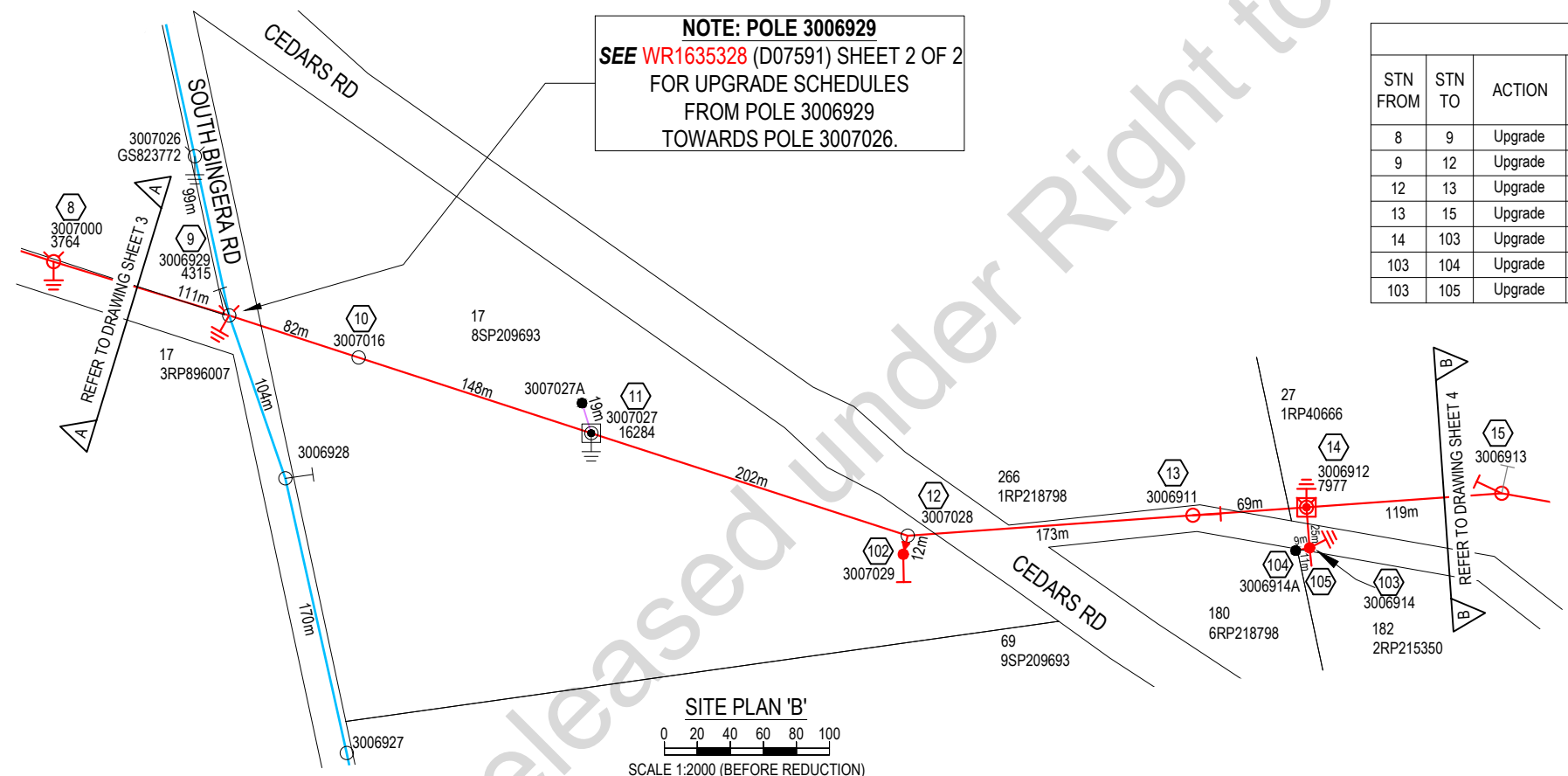
For all Contract Design enquires please email  
[LVDesignContract@ergon.com.au](mailto:LVDesignContract@ergon.com.au)  
(and include)  
Subject: Construction Inquiry WR1635352 Contractor name

**CAUTION**  
ERGON, & TELSTRA  
UNDERGROUND ASSETS  
IN VICINITY  
LOCATIONS REQUIRED  
BEFORE EXCAVATING

**NOTE: POLE 3006929**  
SEE WR1635328 (D07591) SHEET 2 OF 2 FOR UPGRADE SCHEDULES FROM POLE 3006929 TOWARDS POLE 3007026.

**OVERHEAD CONDUCTOR SCHEDULE - SHEET 3 OF 4**

STN FROM	STN TO	ACTION	VOLTAGE	CONDUCTOR CODE	NUMBER OF CONDUCTORS	ROUTE LENGTH (m)	MES (m)	% NBL	WIND PRESSURE (pa)	REMARKS
8	9	Upgrade	11kV	FLU	3	111	111	20	1200	Dwg. 1725
9	12	Upgrade	11kV	FLU	3	432	167	20	1200	Dwg. 1725
12	13	Upgrade	11kV	FLU	3	173	173	20	1200	Dwg. 1725
13	15	Upgrade	11kV	FLU	3	188	103	20	1200	Dwg. 1725
14	103	Upgrade	240V	B250	1	25	25	2.5	1200	Dwg. 1253
103	104	Upgrade	240V	B225	1	9	9	Service	1200	Dwg. 1049
103	105	Upgrade	240V	B225	1	11	11	Service	1200	Dwg. 1049



ON COMPLETION, MARK UP THIS PRINT CLEARLY WITH ALL FINAL CHANGES AND RETURN TO NETWORK DATA GROUP FOR REGION CHANGES Yes/No  
COMPLETION DATE.....  
NAME.....  
POSITION.....  
SIGNATURE.....  
DATE.....

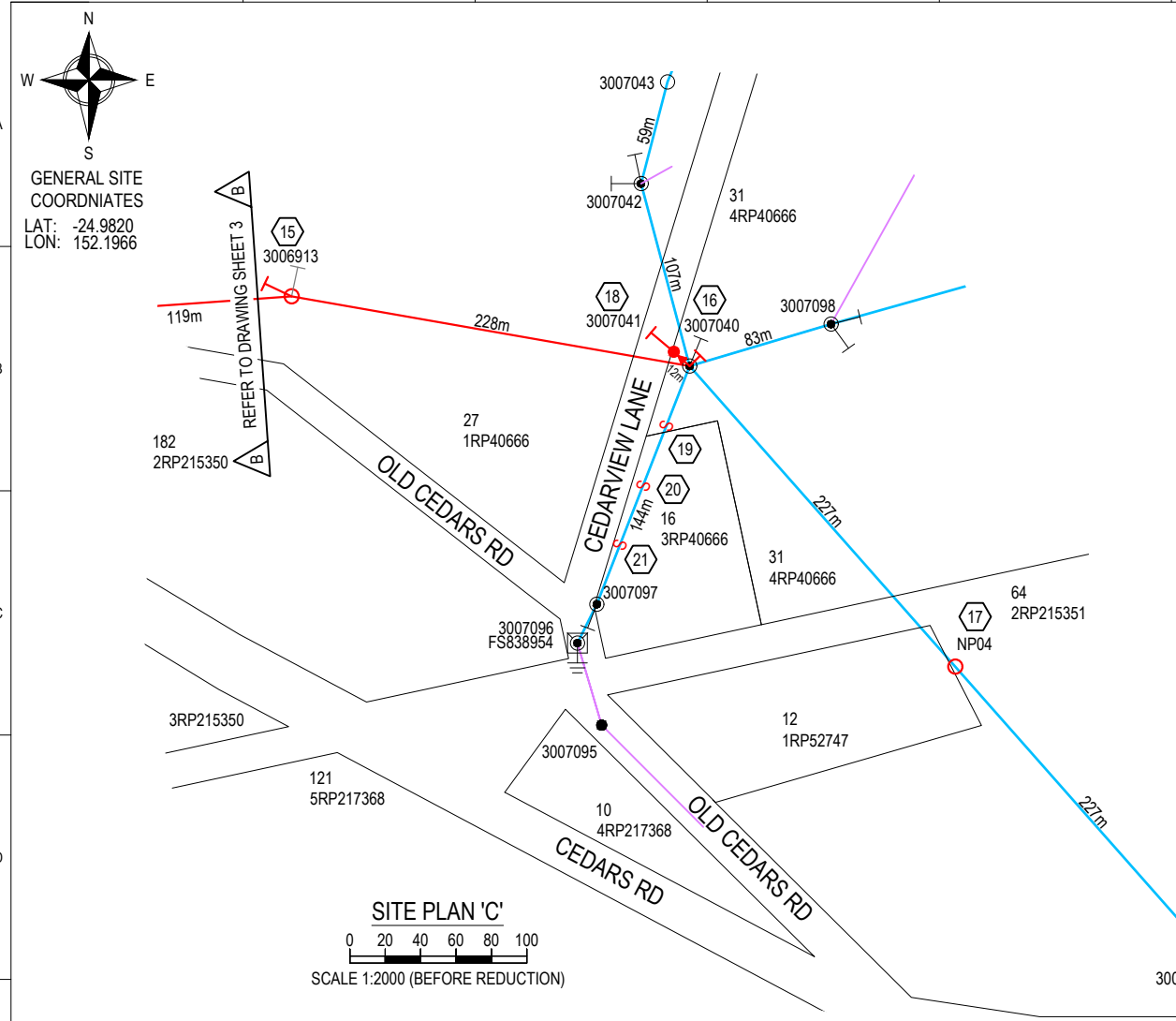
**STATUS: UNCONFIRMED**  
CONTACT DETAILS (SOURCE: QVAS, CORELOGIC.COM.AU, & WHITEPAGES.COM.AU):

LAND PARCEL: 8SP209693  
PROPERTY OWNERS: Category A  
PROPERTY ADDRESS: 17 SOUTH BINGERA RD SOUTH BINGERA, QLD 4670  
CONTACT PHONE: TBC  
EMAIL: Category A  
MAILING ADDRESS: TBC

PRELIMINARY DESIGN 0 DRN: [redacted] DATE: 25/08/2021	<b>LEGEND</b> NOTE: As planned shown in red, recovered in grey STATION NUMBER LV POLE HV POLE HV/LV POLE NETWORK-SYS EARTH HV SWITCH SUB TRANSFORMER GROUND STAY AERIAL STAY OH HV CONDUCTOR OH LV CONDUCTOR		REVISION CONTROL Created By: [redacted] Created Date: 25/08/2021 Checked By: [redacted] Checked Date: 25/08/2021		 CORNER OF BALDWIN'S RD & SOUTH-BINGERA RD SOUTH BINGERA, QLD 4670 RPX RNS BB BUND GV-F HV Baldwins Rd	Drawing Status: Preliminary Design Project: 1635352 Contract / Quote Number	A3 <b>1635352_1</b> SCALE - REFER TO BAR SCALE	0 ISSUE SHEET 3 of 4
			PROJECT NO: D07898 CERTIFICATION: JI ZHOU RPEQ No: 21630 25/08/2021	Drawing Status: Preliminary Design Project: 1635352 Contract / Quote Number				

1635352\_1

A3



**STATUS: UNCONFIRMED**  
CONTACT DETAILS (SOURCE: QVAS, CORELOGIC.COM.AU, & WHITEPAGES.COM.AU):

LAND PARCEL: 1RP40666  
PROPERTY OWNERS: Category A  
PROPERTY ADDRESS: 27 OLD CEDARS RD SOUTH BINGERA, QLD 4670  
CONTACT PHONE: Category A  
MAILING ADDRESS : TBC

**STATUS: UNCONFIRMED**  
CONTACT DETAILS (SOURCE: QVAS, CORELOGIC.COM.AU, & WHITEPAGES.COM.AU):

LAND PARCEL: 4RP40666  
PROPERTY OWNERS: Category A  
PROPERTY ADDRESS: 31 OLD CEDARS RD SOUTH BINGERA, QLD 4670  
EMAIL: Category A  
CONTACT PHONE: Category A  
MAILING ADDRESS : TBC

**CAUTION**  
ERGN, & TELSTRA UNDERGROUND ASSETS IN VICINITY LOCATIONS REQUIRED BEFORE EXCAVATING

ON COMPLETION, MARK UP THIS PRINT CLEARLY WITH ALL FINAL CHANGES AND RETURN TO NETWORK DATA GROUP FOR REGION  
CHANGES Yes/No .....  
COMPLETION DATE.....  
NAME.....  
POSITION.....  
SIGNATURE.....  
DATE.....

For all Contract Design enquires please email  
[LVDesignContract@ergon.com.au](mailto:LVDesignContract@ergon.com.au)  
(and include)  
Subject: Construction Inquiry WR1635352 Contractor name

- ELECTRICAL NOTES**
- ALL DRAWINGS & CONSTRUCTIONS REFERRED TO ON THIS PLAN ARE CONTAINED IN THE ERGN ENERGY CONSTRUCTION MANUALS, EXCEPT WHERE INDICATED.
  - ON SITE IDENTIFICATION AND LOCATION OF EXISTING SERVICES SHALL BE REQUESTED FROM THE QUEENSLAND DIAL BEFORE YOU DIG SERVICE PRIOR TO COMMENCEMENT OF WORKS - PHONE 1100 (A MINIMUM OF TWO DAYS NOTICE IS REQUIRED).
  - CHECK PHASING PRIOR TO COMMISSIONING.
  - CONFIRM LV AND HV SWITCHING POINTS AND BRIDGING

- CONSTRUCTION NOTES**
- ALL CONSTRUCTION WORK IS TO COMPLY WITH THE FOLLOWING ERGN ENERGY DOCUMENTS:
- DISTRIBUTION DESIGN MANUAL.
  - OVERHEAD CONSTRUCTION MANUAL.

- SCOPE OF WORKS**
- RECOVER 11kV HDC CONDUCTOR.
  - UPGRADE 11kV CONDUCTOR.
  - UPGRADE POLE, CROSSARMS, BRIDGING, & STAYS.
  - INSTALL STAYS.
  - RECOVER POLE & CROSSARMS.
  - INSTALL MIDSPAN POLE & CROSSARM.
  - INSTALL LV LINE SPACERS.

**STATUS: UNCONFIRMED**  
CONTACT DETAILS (SOURCE: QVAS, CORELOGIC.COM.AU, & WHITEPAGES.COM.AU):

LAND PARCEL: 1RP52747  
PROPERTY OWNERS: Category A  
PROPERTY ADDRESS: 12 OLD CEDARS RD SOUTH BINGERA, QLD 4670  
CONTACT PHONE: TBC  
MAILING ADDRESS : TBC

**STATUS: UNCONFIRMED**  
CONTACT DETAILS (SOURCE: QVAS, CORELOGIC.COM.AU, & WHITEPAGES.COM.AU):

LAND PARCEL: 2RP215351  
PROPERTY OWNERS: BUNDABERG REGIONAL COUNCIL  
PROPERTY ADDRESS: 64 CEDARS RD SOUTH BINGERA, QLD 4670  
EMAIL: ceo@bundaberg.qld.gov.au  
CONTACT PHONE: 1300 883 699  
MAILING ADDRESS : PO BOX 538 BUNDABERG, QLD 4670

**CONSTRUCTION SCHEDULE - SHEET 4 OF 4**

STN NO	SITE LABEL	POLE ALIGNMENT	POLE SETTING DEPTH (m)	ACTION	CONSTRUCTION CLASS	CONSTRUCTION CODE	DRAWING NUMBER	POSITION ON POLE	REMARKS
15	3006913	Ex	2.30	Upgrade	Pole	WP14/8S/NE	1091		Extra Depth
15	3006913			Upgrade	Cross Arm	11S3/27/B/APP/R	1077	1	FLU-APP transition. Lower crossarm 300mm below centre phase.
15	3006913			Recover	Stay	PSW/11GS1/45SA	1097	2	Bearing 12 degrees.
15	3006913			Install	Stay	PSW/11GS2/45SA	1097	2	As pegged 10.8m from base of pole bearing 295 degrees.
16	3007040			Upgrade	Cross Arm	11S3/27/B/000/R	1077	1	APP-HDC transition. Existing 7/0.064 40% CBL towards Pole 3007098.
16	3007040			Upgrade	General Equipment	11NBST3/2/PG7-PG9	1328		Bridge Position 1 APP to Position 2 RAI.
16	3007040			Upgrade	Stay	PSW/11AS2	1101	3	Towards Bollard Pole 3007041.
16	3007040			Install	Stay	PSW/11GS3/60SA	1097	8	As pegged 5.2m from base of pole bearing 45 degrees up to fenceline.
17	NP04	As pegged	2.15	Install	Pole	WP14/8S/NE	1091		
17	NP04			Install	Cross Arm	11S3/27/B/RAI/R	1077	1	Existing tension 22% CBL towards Poles 3007041 & 3007091.
18	3007041	Ex	2.30	Upgrade	Pole	WP11/8S/NE	1091		Extra Depth
18	3007041			Upgrade	Stay	PSW/11GS3/45SA	1097	2	
19				Install	Line Spacer	CS/LV2400	1420		
20				Install	Line Spacer	CS/LV2400	1420		
21				Install	Line Spacer	CS/LV2400	1420		

**SAG TABLE - SHEET 4 OF 4**

Station No.		Voltage	Sag (m) @ Temperature																
From	To		5°C	10°C	15°C	20°C	25°C	30°C	35°C	40°C	45°C	50°C	55°C	60°C	65°C	70°C	75°C	80°C	
16	Pole 3007098	11kV	0.45	0.47	0.50	0.53	0.56	0.60	0.64	0.68	0.73	0.78	0.83	0.89	0.95	1.01	1.07	1.13	

**OVERHEAD CONDUCTOR SCHEDULE - SHEET 4 OF 4**

STN FROM	STN TO	ACTION	VOLTAGE	CONDUCTOR CODE	NUMBER OF CONDUCTORS	ROUTE LENGTH (m)	MES (m)	% NBL	WIND PRESSURE (pa)	REMARKS
15	16	Upgrade	11kV	APP	3	228	228	22	1200	Dwg. 1233

**LEGEND**  
NOTE: As planned shown in red, recovered in grey

- STATION NUMBER
- LV POLE
- HV POLE
- HV/LV POLE
- NETWORK-SYS EARTH
- HV SWITCH
- SUB TRANSFORMER
- GROUND STAY
- AERIAL STAY
- O/H HV CONDUCTOR
- O/H LV CONDUCTOR
- LINE SPACER

**ERDS**  
PROJECT NO: D07898  
CERTIFICATION: JI ZHOU  
RPEQ No: 21630  
25/08/2021

**REVISION CONTROL**  
Created By: Category A  
Created Date: 25/08/2021  
Checked By: Category A  
Checked Date: 25/08/2021

**ERGON ENERGY CORPORATION LTD**  
ABN 50 087 646 062  
Project: 1635352  
Contract / Quote Number

CORNER OF BALDWIN'S RD & SOUTH-BINGERA RD  
SOUTH BINGERA, QLD 4670  
RPX RNS BB BUND GV-F HV Baldwin's Rd

Drawing Status: Preliminary Design  
Project: 1635352  
Contract / Quote Number: 1635352\_1  
ISSUE SHEET 4 of 4

**Jessica Cause**

---

**From:** Engineering  
**Sent:** Tuesday, 7 September 2021 2:02 PM  
**To:** admin@erds.com.au  
**Subject:** BRC Response - 618985 - Baldwins Rd, South Bingera Road, Cedarview Lane and Old Cedar Road, South Bingera - Reference: WR1635352  
**Attachments:** WR1635352 Form 229 - Written Agreement or Notification for Proposal Electrical Works on a Road.pdf

Attention: **Category A**

Dear **Category A**

**Proposed Works - Baldwins Rd, South Bingera Road, Cedarview Lane and Old Cedar Road, South Bingera**  
**Your Reference: WR1635352**

I refer to your enquiry dated 26 August 2021 forwarding details of the above works. I advise that Council offers no objection to the proposed work and that Council has no works currently planned for this location. Please find attached completed *Written Agreement or Notification for Proposed Electricity Works on a Road*.

Any work undertaken is subject to the following conditions:

1. All road closures, part road closures, traffic control and pedestrian diversion shall be carried out in accordance with the Manual of Uniform Traffic Control Devices, Part 3. In particular, preparation and implementation of Traffic Management Plans and Traffic Guidance Schemes are to be carried out by competent persons as defined in the MUTCD.
2. A Traffic Management Plan must be forwarded to Council *10 business days* prior to any works commencing if the proposed works require a full road/footpath closure.
3. You are to notify and apply to Council in writing where the works necessitate the removal or significant lopping of trees or vegetation on Council controlled land. On-site inspection and advice in relation to vegetation can be arranged through Council's Parks, Sport and Natural Areas Section.

4. You are required to contact the Department of Resources – Vegetation Management Section, regarding the removal of vegetation within the road reserve.
5. All disturbed areas to be reinstated to the previous condition or better upon completion of work.
6. All new poles to be located in line with property boundaries and 3 metres from the property frontage, where possible, and to be installed no closer than 600 mm from the invert batter of the table drain. Poles are not to be placed in the invert on the road side of the table drain invert. All stays (new and replacement) are to be installed in a pedestrian-friendly manner. Council's Technical Officer – Corridor Management is to be advised prior to the installation of new poles to confirm locations.
7. Council has underground infrastructure in these locations. Identification of these services is your responsibility.
8. Any damage to Council property caused during the proposed works shall be rectified at your expense. You shall notify Council promptly of the nature of the damage so that Council can effect the necessary repairs.
9. Consultation with adjacent Property owners must be carried out prior to commencement of any works.
10. It should be noted that Cedars Road is under the control of the Department of Transport and Main Roads and their approval must be obtained prior to the commencement of work.

If you have any queries regarding this matter and for inspection on completion of the works, please contact Council's Technical Officer – Corridor Management, Ben Ulcoq on 1300 883 699, quoting **reference 618985** or email [engineering@bundaberg.qld.gov.au](mailto:engineering@bundaberg.qld.gov.au).

Yours faithfully

**BEN ULCOQ**  
Technical Officer – Corridor Management  
**ENGINEERING SERVICES**  
Infrastructure Services  
T 1300 883 699  
E [engineering@bundaberg.qld.gov.au](mailto:engineering@bundaberg.qld.gov.au)



# Written Agreement or Notification for Proposed Electricity Works on a Road



Part of Energy Queensland

In accordance with the provisions of the *Electricity Act 1994*, Energex or Ergon Energy proposes to carry out works on a road as shown on the attached works plan including associated clearing and vegetation trimming as required.

## Part A To be completed by Electricity Entity

<b>Works Request No.</b>	WR1635352	<b>Project No.</b>		<b>Construction Start Date</b>	16/12/2021
<b>Date of Request</b>	26/08/2021	<b>Construction Finish Date</b>			16/06/2022
<b>Street / Road Names</b>	Baldwins Rd, South Bingera Road, Cedarview Lane & Old Cedar Road				
<b>Suburbs / Locations</b>	South Bingera				
<b>Priority of Work</b>	<input checked="" type="checkbox"/> Normal <input type="checkbox"/> High				

## Category of Work Type

<b>Maintenance</b>	<input checked="" type="checkbox"/> Overhead Electrical Works	<input type="checkbox"/> Underground Electrical Works	<input type="checkbox"/> Civil works on Footpath/Roadway
<b>New Works</b>	<input type="checkbox"/> Underground Electrical Works	<input type="checkbox"/> Civil works on Footpath/Roadway	<input type="checkbox"/> Install Streetlight Pole/s
	<input type="checkbox"/> Overhead Electrical Works		

**Alignment of New Assets**  Install on standard road reserve alignment  Install on non-standard road reserve alignment

**Traffic Control Required**  Yes  No

**Comments or further description of works**

## Requested By (Designers Details)

<b>Name</b>	Category A	<b>Location</b>	Murarie
<b>Phone No.</b>	07 3518 3100		
<b>Email Address</b>	admin@erds.com.au		
<b>Postal Address</b>	PO Box 578, Morningside QLD 4170		

## Authority / Council Details

<b>Authority / Council</b>	Bundaberg Regional Council		
<b>Title</b>			
<b>Attention</b>	CEO	<b>Department</b>	Infrastructure
<b>Email Address</b>	admin@erds.com.au	<b>Office</b>	Bundaberg

# Written Agreement or Notification for Proposed Electricity Works on a Road



Part of Energy Queensland

## Part B Response by Authority / Council

As these works are associated with the provision or improvement of supply to our customers, Energex or Ergon Energy would appreciate a prompt reply to enable Ergon Energy/Energex to carry out its statutory duties.

Tick the relevant box and return (via email) to the designer's email address as shown above.

- No Objection to the Proposal as outlined on the attached Works Plan Drawing No.
- No Objection but Special Conditions are required - refer to attached conditions
- Objection to Proposal - Further Information required

**For inclusion of conditions or objections, please attach to the return email**

Respond using this form or via the email to - [engineering@bundaberg.qld.gov.au](mailto:engineering@bundaberg.qld.gov.au)

Authority Representative Ben Ulcoq (Technical Officer - Corridor Management)

Contact Phone No. 1300 883 699

Date 07 / 09 / 2021

Released under Right to Information Act 2009



**Jessica Cause**

---

**From:** Benjamin Ulcoq  
**Sent:** Friday, 3 September 2021 11:45 AM  
**To:** Engineering  
**Subject:** BRC Response - CRM 618985 - Due Date - 09.09.21 - <Copy and Paste BOTH Subject Lines in Email>

**Categories:** Prue

CRM Details: Written Agreement for Proposed Works - Ergon - ERDS - WR1635352 - Baldwins Road, South Bingera Road, Cedarview Lane and Old Cedar Road, South Isis

Admin, approval is given to please process email to the Ergon subcontractor with the following paragraphs, and complete the Written Agreement Form by selecting the checkbox: *"No Objection but Special Conditions are Required – refer to attached conditions"*, complete my name as Authority Representative, Contact Phone No: 1300 883 699 and Date processed:

Paragraphs.

- 1.
- 2.
- 3.
- 4.
- 6.
- 7.
- 9.
- 10.
11. Property Owners.
12. Cedars Road.

Regards  
Ben Ulcoq.

Admin to complete

SEND FROM ENGINEERING - COMPLETE HIGHLIGHTED AREAS

**COMPLETE AND ATTACH WRITTEN AGREEMENT** – Tick 'No Objection but Special Conditions are Required – refer to attached conditions' box

– DELETE THIS LINE AND HIGHLIGHT WHEN COMPLETED

Attention: <<Name>>  
<<Subcontractor Company>>

Dear <<Name>>

**Ergon Energy - Proposed Works - [property address npc]**

**Your Reference: <<your reference>>**

I refer to your enquiry dated <<date correspondence received>> forwarding details of the above works. I advise that Council offers no objection to the proposed work on behalf of Ergon Energy and that Council has no works currently planned for this location. Please find attached completed *Written Agreement or Notification for Proposed Electricity Works on a Road*.

Any work undertaken is subject to the following conditions:

1. All road closures, part road closures, traffic control and pedestrian diversion shall be carried out in accordance with the Manual of Uniform Traffic Control Devices, Part 3. In particular, preparation and implementation of Traffic Management Plans and Traffic Guidance Schemes are to be carried out by competent persons as defined in the MUTCD.
2. A Traffic Management Plan must be forwarded to Council *10 business days* prior to any works commencing if the proposed works require a full road/footpath closure.
3. You are to notify and apply to Council in writing where the works necessitate the removal or significant lopping of trees or vegetation on Council controlled land. On-site inspection and advice in relation to vegetation can be arranged through Council's Parks, Sport and Natural Areas Section.
4. You are required to contact the Department of Resources – Vegetation Management Section, regarding the removal of vegetation within the road reserve.

5. Conduits to be installed within 1.5 metres of the adjacent property boundary. Trenching is to be carried out on grassed areas only, i.e. driveway accesses and roadways are to be bored.
6. All disturbed areas to be reinstated to the previous condition or better upon completion of work.
7. All new poles to be located in line with property boundaries and 3 metres from the property frontage, where possible, and to be installed no closer than 600 mm from the invert batter of the table drain. Poles are not to be placed in the invert on the road side of the table drain invert. All stays (new and replacement) are to be installed in a pedestrian-friendly manner. Council's Technical Officer – Corridor Management is to be advised prior to the installation of new poles to confirm locations.
8. All new poles to be located in line with property boundaries and within 600 mm of the back of the kerb and channel where possible. All stays (new and replacement) are to be installed in a pedestrian-friendly manner. Council's Technical Officer – Corridor Management is to be advised prior to installation of new poles to confirm locations.
9. Council has underground infrastructure in these locations. Identification of these services is your responsibility.
10. Any damage to Council property caused during the proposed works shall be rectified at your expense. You shall notify Council promptly of the nature of the damage so that Council can effect the necessary repairs.
11. Consultation with adjacent <<business/property>> owners must be carried out prior to commencement of any works.
12. It should be noted that [Road/Street] is under the control of the Department of Transport and Main Roads and their approval must be obtained prior to the commencement of work.

If you have any queries regarding this matter and for inspection on completion of the works, please contact Council's Technical Officer – Corridor Management, <<Name Name>> on 1300 883 699, quoting **reference [number]** or email [engineering@bundaberg.qld.gov.au](mailto:engineering@bundaberg.qld.gov.au).

Yours faithfully

APPLY APPROVAL OFFICER'S OUTLOOK SIGNATURE