

Kolan Shire Council

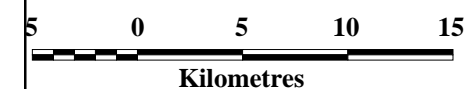



NOTES

The State of Queensland (Department of Natural Resources, Mines and Energy) 2004. The Department of Natural Resources, Mines and Energy gives no warranty in relation to the data (including accuracy, reliability, completeness or suitability) and accepts no liability (including without limitation, liability in negligence) for any loss, damage or costs (including consequential damage) relating to any use of the data.

LEGEND

Rural Zone	Community Purposes Zone
Industry Zone	Water
Commercial Zone	Roads
Residential Zone	
Low Density Residential Precinct	
Multi-residential Precinct	
Village Precinct	
Community Infrastructure Designation - Burnett River Dam Area	

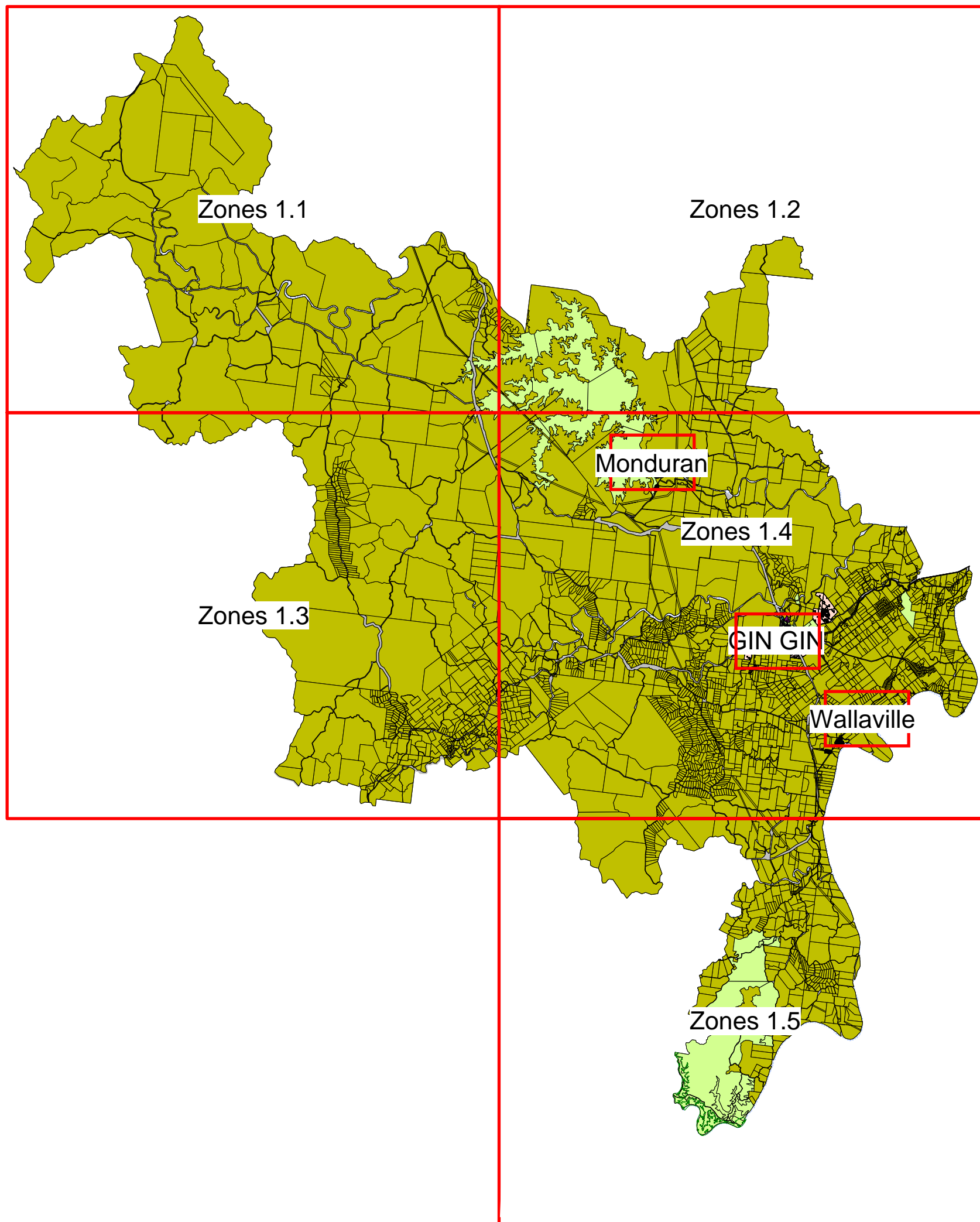



Planning Scheme Maps
Land Use Zoning Map

Map Ref:

Land Use Zoning - Key

Commencement Date
26 April 2006





Kolan Shire Council



NOTES

The State of Queensland (Department of Natural Resources, Mines and Energy) 2004. The Department of Natural Resources, Mines and Energy gives no warranty in relation to the data (including accuracy, reliability, completeness or suitability) and accepts no liability (including without limitation, liability in negligence) for any loss, damage or costs (including consequential damage) relating to any use of the data.

	Zones 1.1	Zones 1.2
	Zones 1.3	Zones 1.4

LEGEND

- Rural Zone
- Industry Zone
- Commercial Zone
- Residential Zone
- Low Density Residential Precinct
- Multi-residential Precinct
- Village Precinct
- Community Infrastructure Designation - Burnett River Dam Area
- Community Purposes Zone
- Water
- Roads

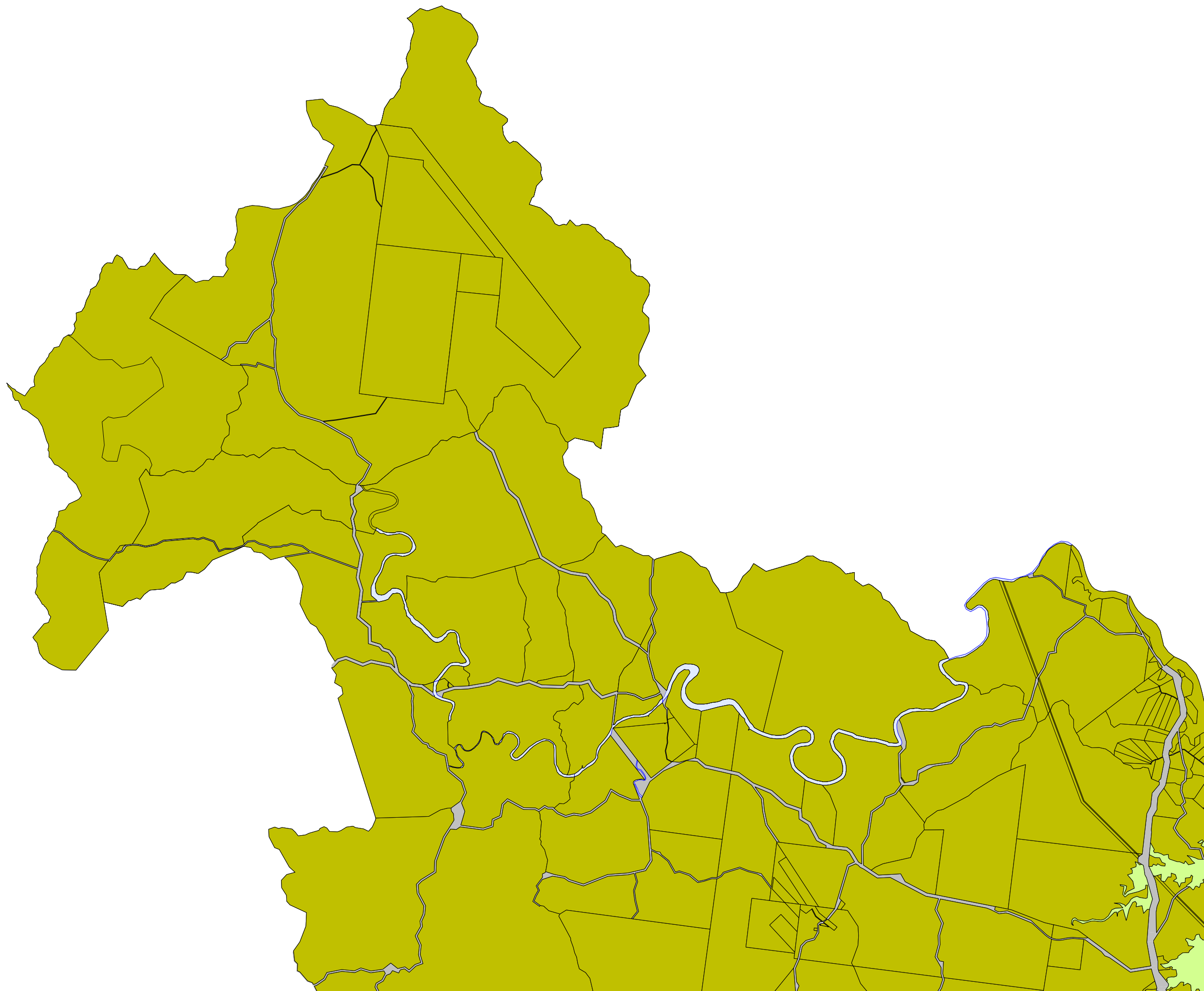


Planning Scheme Maps Land Use Zoning Map

Map Ref:

Zones 1.1

Commencement Date
26 April 2006





Kolan Shire Council



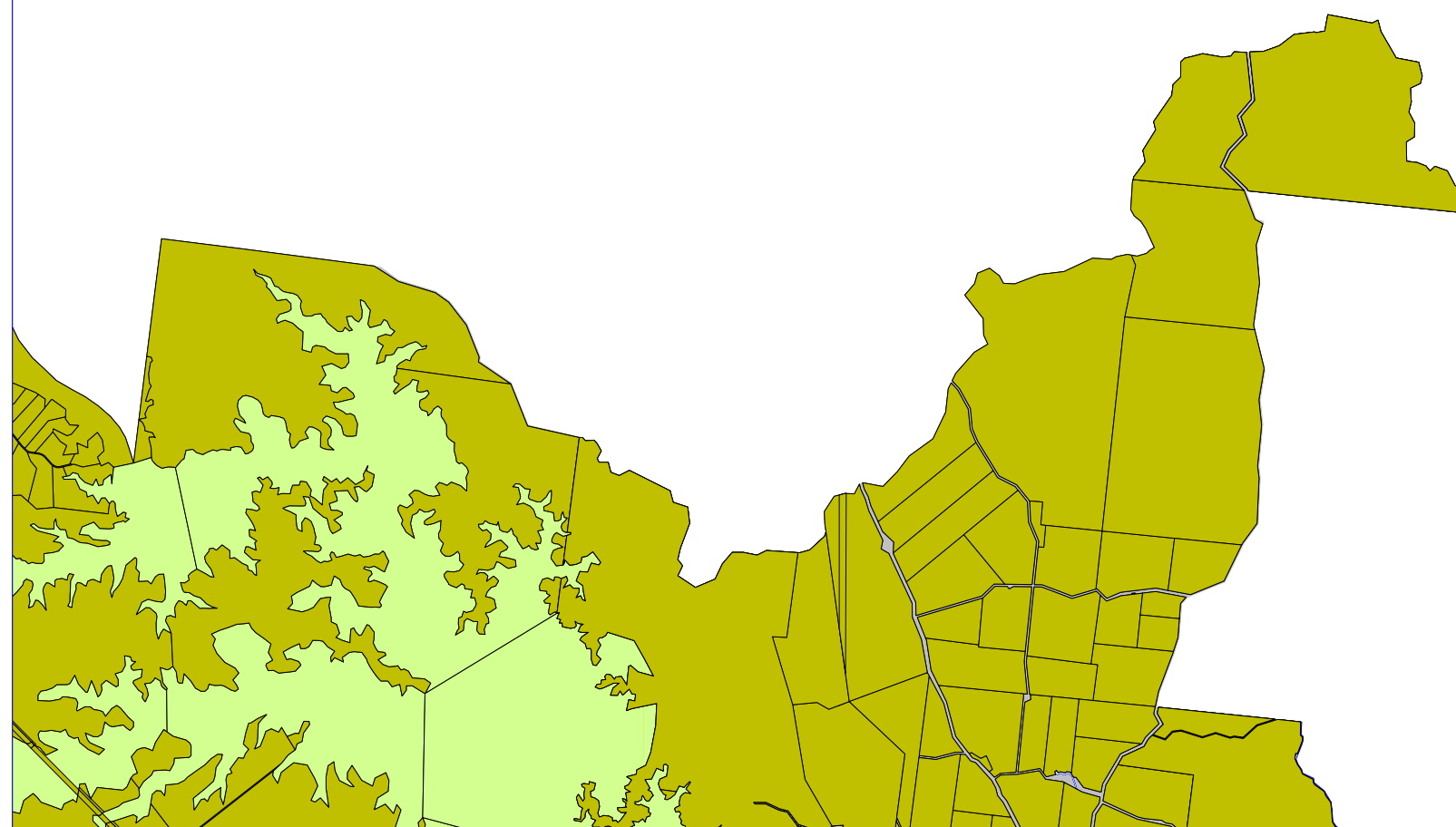
NOTES

The State of Queensland (Department of Natural Resources, Mines and Energy) 2004. The Department of Natural Resources, Mines and Energy gives no warranty in relation to the data (including accuracy, reliability, completeness or suitability) and accepts no liability (including without limitation, liability in negligence) for any loss, damage or costs (including consequential damage) relating to any use of the data.

Zones 1.1	Zones 1.2	
Zones 1.3	Zones 1.4	

LEGEND

- Rural Zone
- Industry Zone
- Commercial Zone
- Residential Zone
- Community Purposes Zone
- Water
- Roads
- Low Density Residential Precinct
- Multi-residential Precinct
- Village Precinct
- Community Infrastructure Designation - Burnett River Dam Area




Planning Scheme Maps
Land Use Zoning Map

Map Ref:

Zones 1.2

Commencement Date
26 April 2006



Kolan Shire Council



NOTES

The State of Queensland (Department of Natural Resources, Mines and Energy) 2004. The Department of Natural Resources, Mines and Energy gives no warranty in relation to the data (including accuracy, reliability, completeness or suitability) and accepts no liability (including without limitation, liability in negligence) for any loss, damage or costs (including consequential damage) relating to any use of the data.

	Zones 1.1	Zones 1.2
	Zones 1.3	Zones 1.4
		Zones 1.5

LEGEND

- Rural Zone
- Industry Zone
- Commercial Zone
- Residential Zone
- Community Purposes Zone
- Water
- Roads
- Low Density Residential Precinct
- Multi-residential Precinct
- Village Precinct
- Community Infrastructure Designation - Burnett River Dam Area

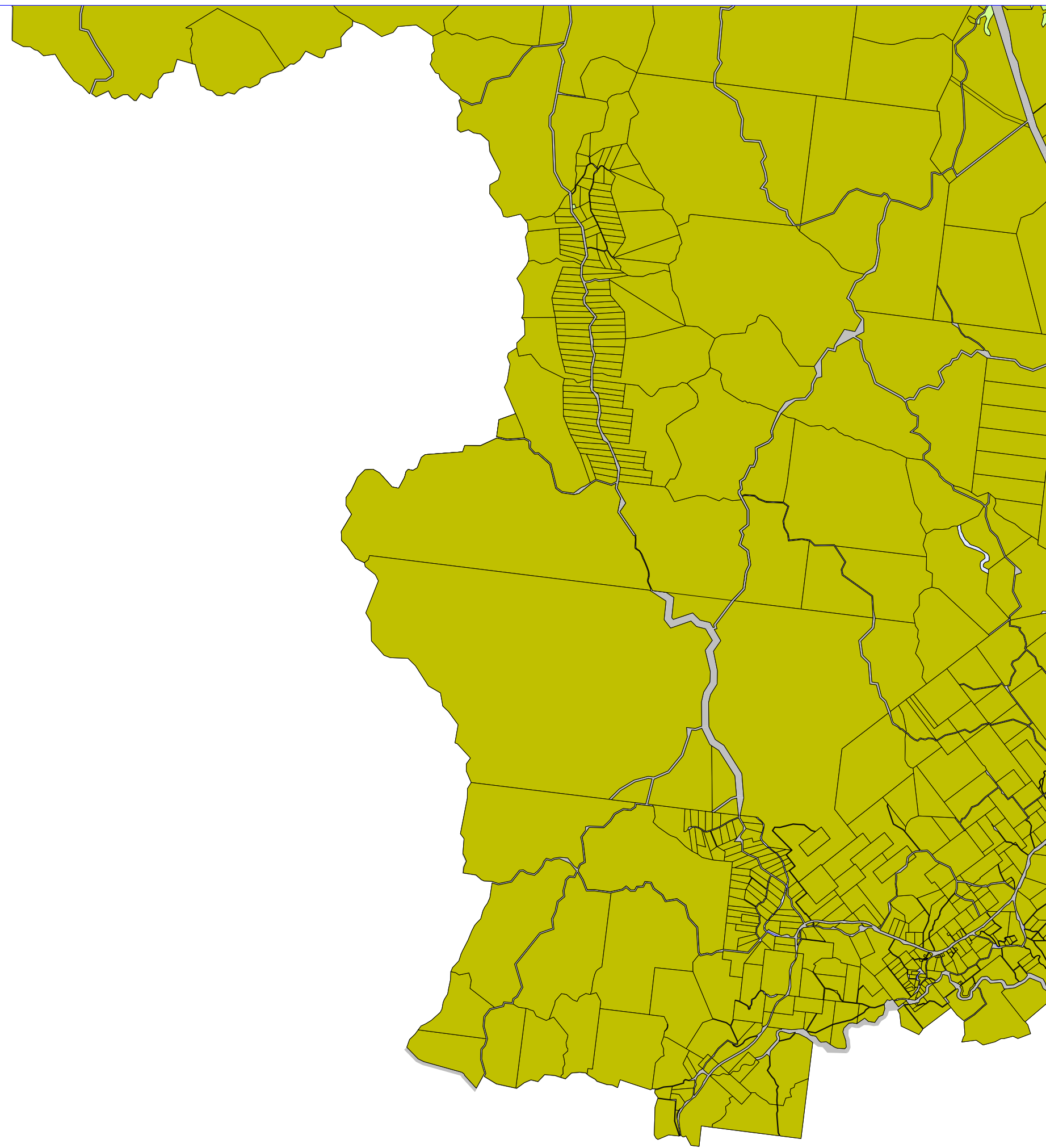


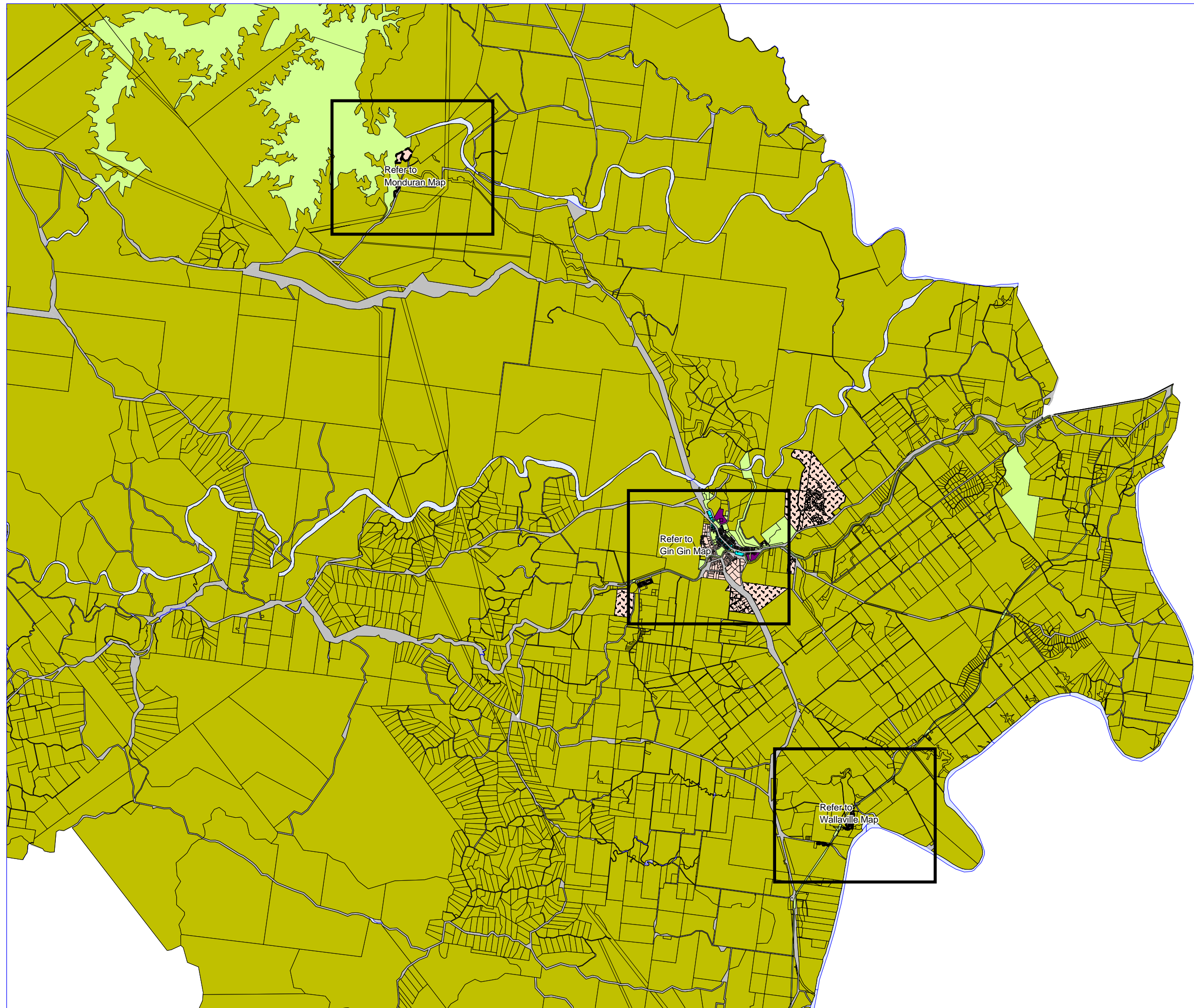
Planning Scheme Maps
Land Use Zoning Map

Map Ref:

Zones 1.3

Commencement Date
26 April 2006





Kolan Shire Council



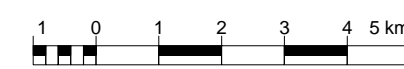
NOTES

The State of Queensland (Department of Natural Resources, Mines and Energy) 2004. The Department of Natural Resources, Mines and Energy gives no warranty in relation to the data (including accuracy, reliability, completeness or suitability) and accepts no liability (including without limitation, liability in negligence) for any loss, damage or costs (including consequential damage) relating to any use of the data.

Zones 1.1	Zones 1.2	
Zones 1.3	Zones 1.4	
	Zones 1.5	

LEGEND

- Rural Zone
- Community Purposes Zone
- Industry Zone
- Commercial Zone
- Water
- Residential Zone
- Roads
- Low Density Residential Precinct
- Multi-residential Precinct
- Village Precinct
- Community Infrastructure Designation - Burnett River Dam Area



Planning Scheme Maps Land Use Zoning Map

Map Ref:

Zones 1.4

Commencement Date
26 April 2006



Kolan Shire Council



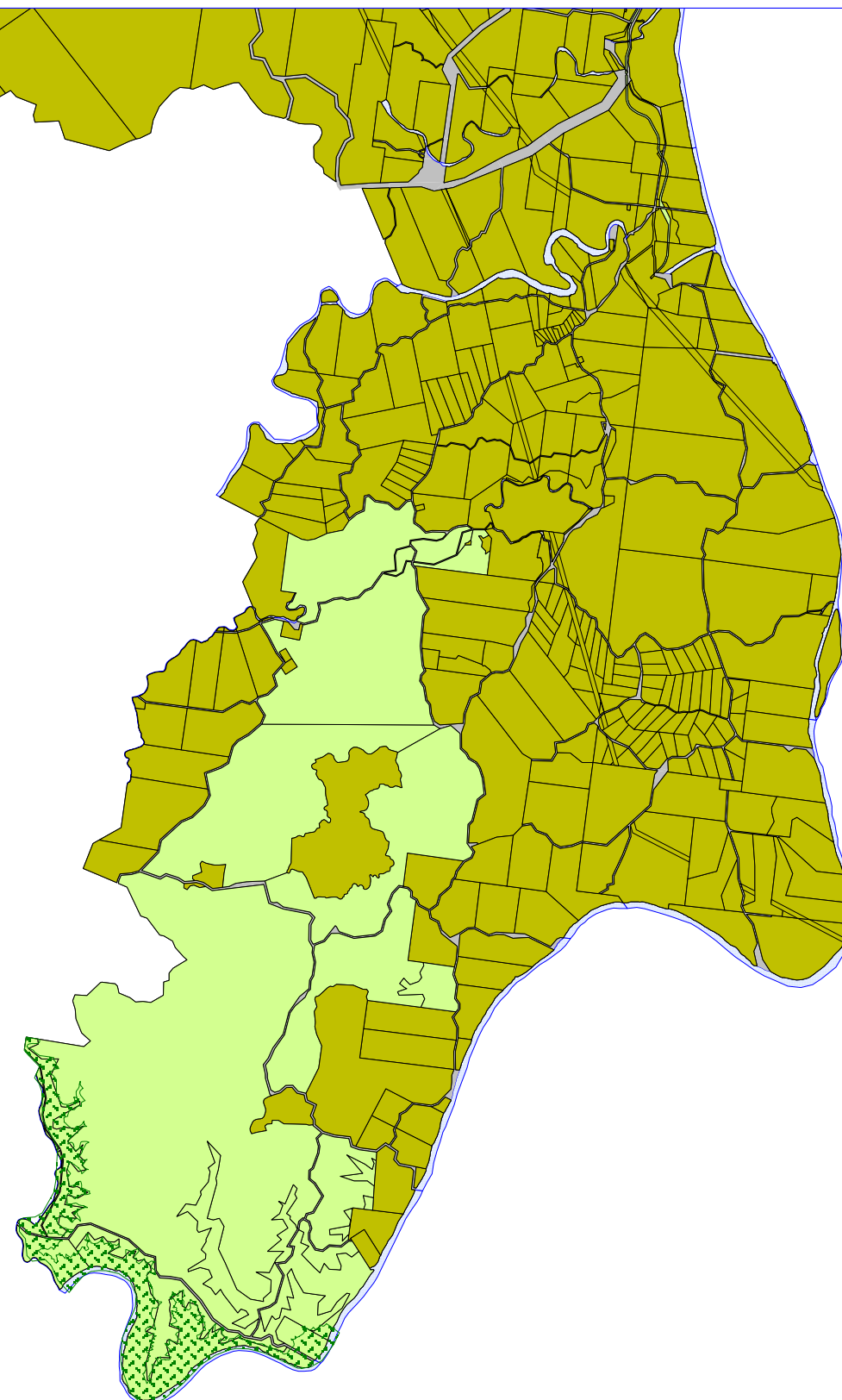
NOTES

The State of Queensland (Department of Natural Resources, Mines and Energy) 2004. The Department of Natural Resources, Mines and Energy gives no warranty in relation to the data (including accuracy, reliability, completeness or suitability) and accepts no liability (including without limitation, liability in negligence) for any loss, damage or costs (including consequential damage) relating to any use of the data.

Zones 1.3	Zones 1.4	
	Zones 1.5	

LEGEND

- Rural Zone
- Community Purposes Zone
- Industry Zone
- Water
- Commercial Zone
- Roads
- Residential Zone
- Low Density Residential Precinct
- Multi-residential Precinct
- Village Precinct
- Community Infrastructure Designation - Burnett River Dam Area

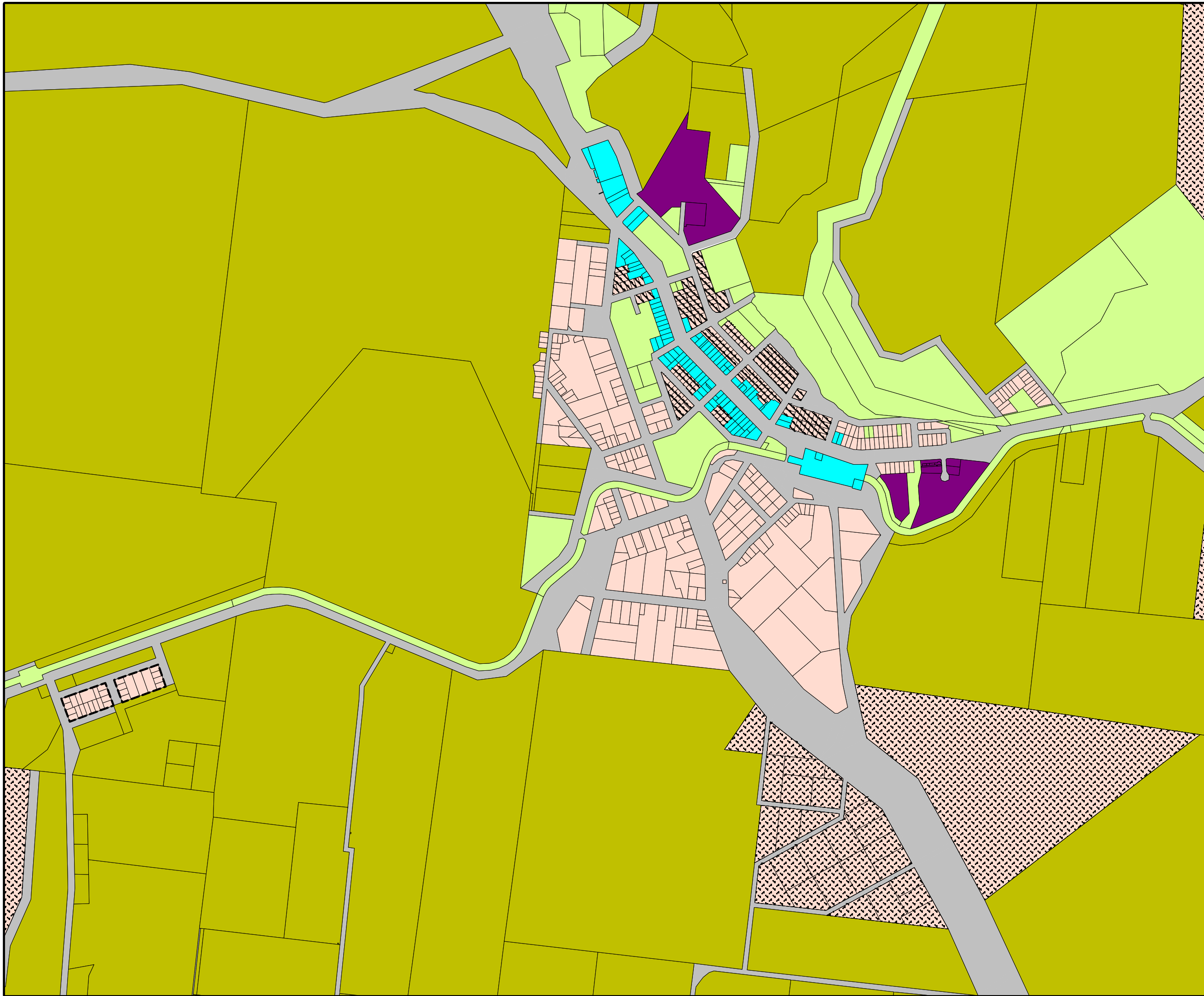


Planning Scheme Maps Land Use Zoning Map

Map Ref:

Zones 1.5

Commencement Date
26 April 2006



Kolan Shire Council

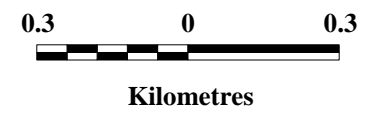


NOTES

The State of Queensland (Department of Natural Resources, Mines and Energy) 2004. The Department of Natural Resources, Mines and Energy gives no warranty in relation to the data (including accuracy, reliability, completeness or suitability) and accepts no liability (including without limitation, liability in negligence) for any loss, damage or costs (including consequential damage) relating to any use of the data.

LEGEND

- Rural Zone
- Industry Zone
- Commercial Zone
- Residential Zone
- Community Purposes Zone
- Water
- Roads
- Low Density Residential Precinct
- Multi-residential Precinct
- Village Precinct
- Community Infrastructure Designation - Burnett River Dam Area



Planning Scheme Maps
Land Use Zoning Map

Map Ref:

Land Use Zoning - GIN GIN

Commencement Date
26 April 2006



Kolan Shire Council

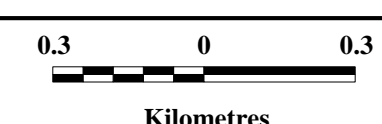


NOTES

The State of Queensland (Department of Natural Resources, Mines and Energy) 2004. The Department of Natural Resources, Mines and Energy gives no warranty in relation to the data (including accuracy, reliability, completeness or suitability) and accepts no liability (including without limitation, liability in negligence) for any loss, damage or costs (including consequential damage) relating to any use of the data.

LEGEND

- Rural Zone
- Industry Zone
- Commercial Zone
- Residential Zone
- Community Purposes Zone
- Water
- Roads
- Low Density Residential Precinct
- Multi-residential Precinct
- Village Precinct
- Community Infrastructure Designation - Burnett River Dam Area

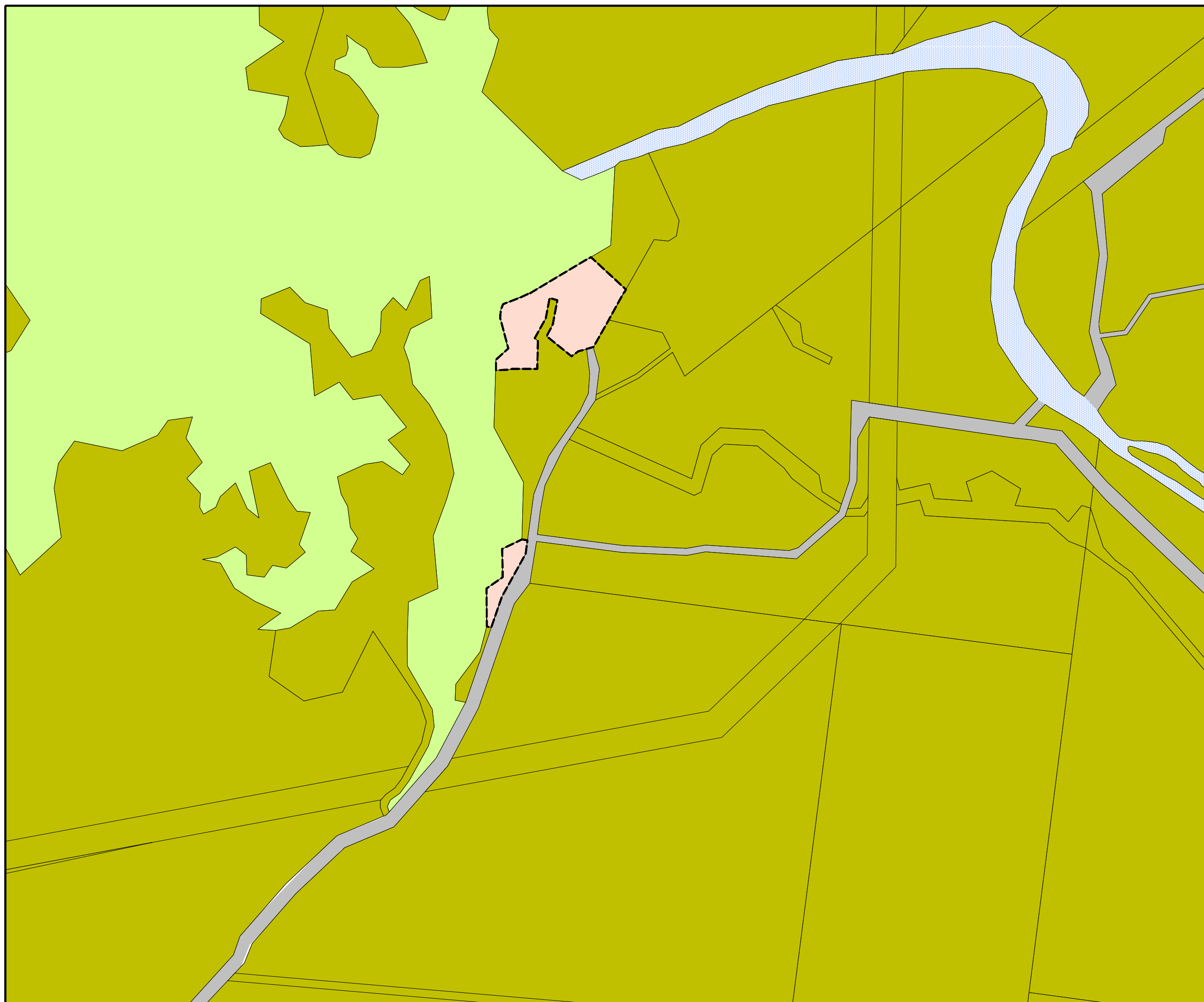


Planning Scheme Maps
Land Use Zoning Map

Map Ref:

Land Use Zoning - Monduran

Commencement Date
26 April 2006





Kolan Shire Council

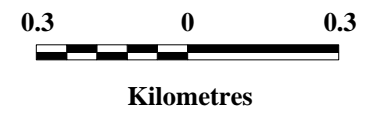


NOTES

The State of Queensland (Department of Natural Resources, Mines and Energy) 2004. The Department of Natural Resources, Mines and Energy gives no warranty in relation to the data (including accuracy, reliability, completeness or suitability) and accepts no liability (including without limitation, liability in negligence) for any loss, damage or costs (including consequential damage) relating to any use of the data.

LEGEND

- | | |
|---|-------------------------|
| Rural Zone | Community Purposes Zone |
| Industry Zone | Water |
| Commercial Zone | Roads |
| Residential Zone | |
| Low Density Residential Precinct | |
| Multi-residential Precinct | |
| Village Precinct | |
| Community Infrastructure Designation - Burnett River Dam Area | |




Planning Scheme Maps
Land Use Zoning Map

Map Ref:

Land Use Zoning - Wallaville

Commencement Date
26 April 2006



Kolan Shire Council

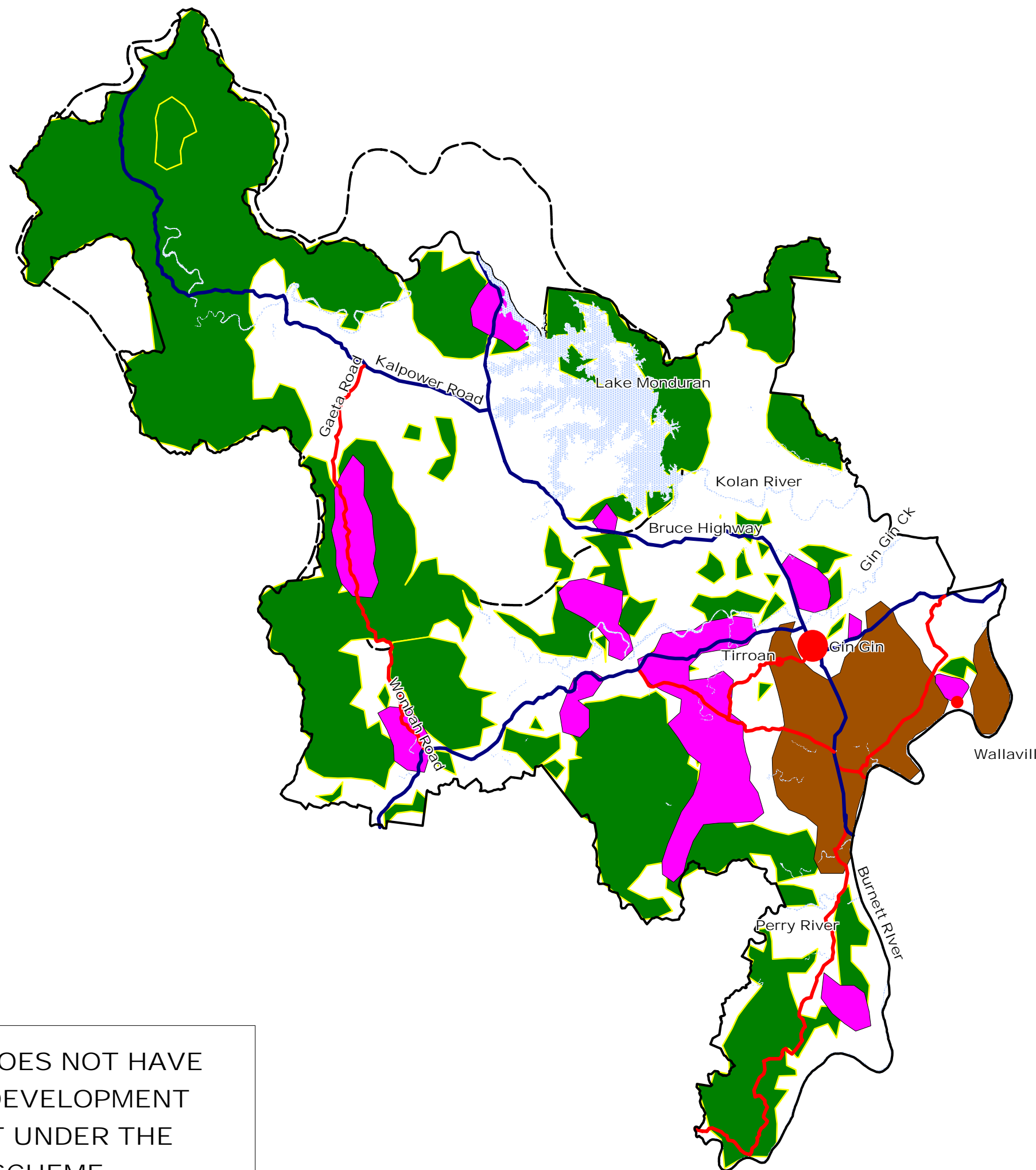


NOTES

The State of Queensland (Department of Natural Resources, Mines and Energy) 2004. The Department of Natural Resources, Mines and Energy gives no warranty in relation to the data (including accuracy, reliability, completeness or suitability) and accepts no liability (including without limitation, liability in negligence) for any loss, damage or costs (including consequential damage) relating to any use of the data.

LEGEND

-  Rural (hillslope character)
-  Rural (housing)
-  Rural (cropping)
-  Major Recreation site
-  Town - Gin Gin
-  Villages
-  Principal Shire Roads
-  State Controlled Roads
-  Lake Monduran catchment area boundary



THIS MAP DOES NOT HAVE A ROLE IN DEVELOPMENT ASSESMENT UNDER THE PLANNING SCHEME

Preferred Settlement Pattern and Constraints Map

Commencement Date
26 April 2006



Kolan Shire Council

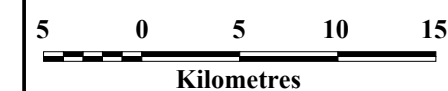



NOTES

The State of Queensland (Department of Natural Resources, Mines and Energy) 2004. The Department of Natural Resources, Mines and Energy gives no warranty in relation to the data (including accuracy, reliability, completeness or suitability) and accepts no liability (including without limitation, liability in negligence) for any loss, damage or costs (including consequential damage) relating to any use of the data.

LEGEND

- Irrigation Area
- State Controlled Roads
- Principal Local Government Roads
- Walking and Cycling Tracks
- Powerlink Corridors
- Town Service Area
- Fred Haigh Dam Declared Catchment Area
- Water
- Property Boundaries
- Flood and Drainage Liability
- Stock Routes
- Roads

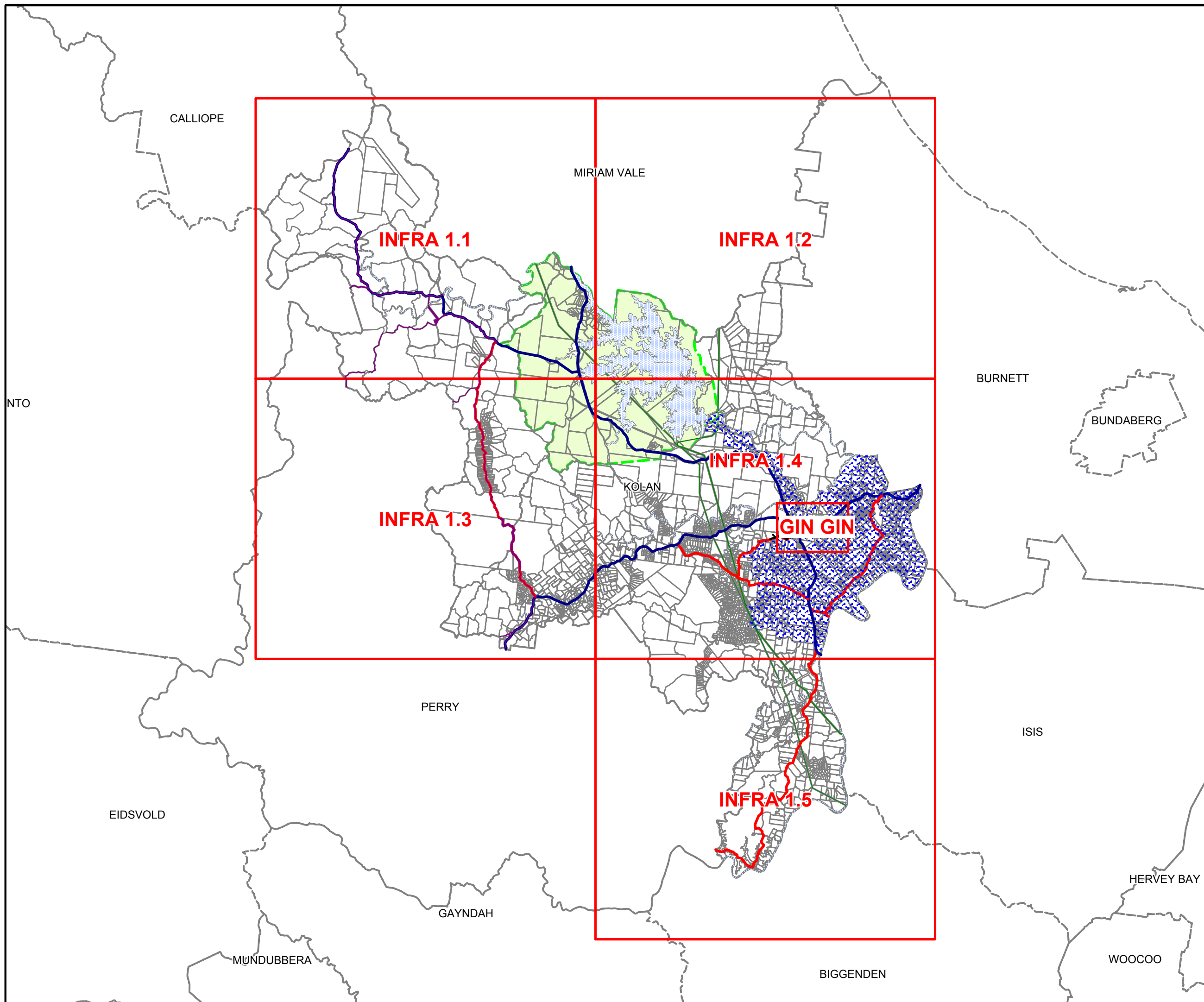


Planning Scheme Maps
Infrastructure Overlay

Map Ref:

Infrastructure - KEY

Commencement Date
26 April 2006





Kolan Shire Council



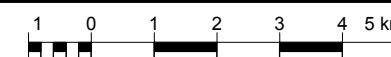
NOTES

The State of Queensland (Department of Natural Resources, Mines and Energy) 2004. The Department of Natural Resources, Mines and Energy gives no warranty in relation to the data (including accuracy, reliability, completeness or suitability) and accepts no liability (including without limitation, liability in negligence) for any loss, damage or costs (including consequential damage) relating to any use of the data.

	INFRA 1.1	INFRA 1.2
	INFRA 1.3	INFRA 1.4

LEGEND

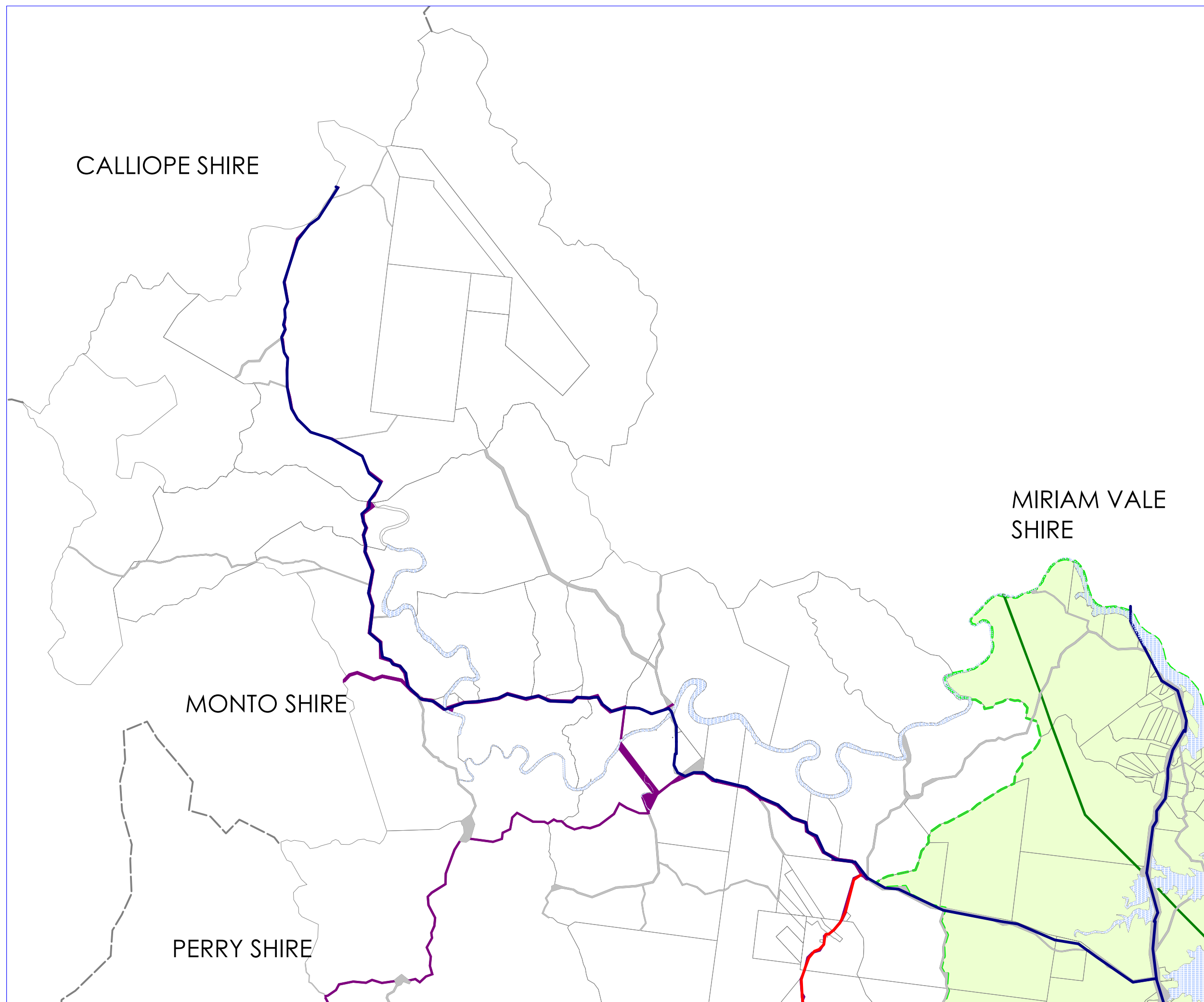
- Irrigation Area
- State Controlled Roads
- Principal Local Government Roads
- Walking and Cycling Tracks
- Powerlink Corridors
- Town Service Area
- Fred Haigh Dam Declared Catchment Area
- Property Boundaries
- Flood and Drainage Liability
- Stock Routes
- Water
- Roads



Planning Scheme Maps
Infrastructure Overlay
Map Ref:

INFRA 1.1

Commencement Date
26 April 2006



CALLIOPE SHIRE

MONTO SHIRE

PERRY SHIRE

MIRIAM VALE SHIRE



Kolan Shire Council



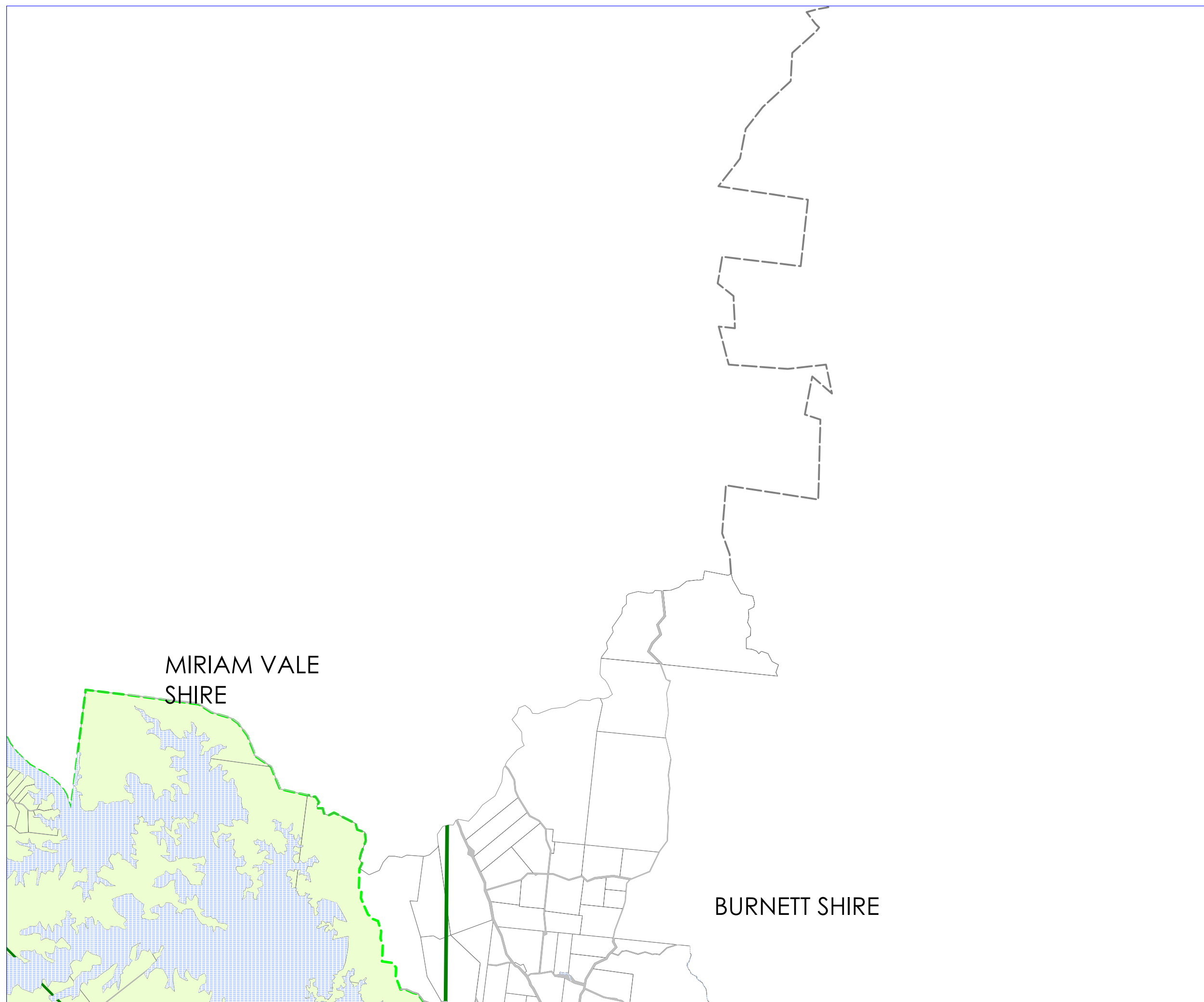
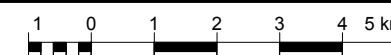
NOTES

The State of Queensland (Department of Natural Resources, Mines and Energy) 2004. The Department of Natural Resources, Mines and Energy gives no warranty in relation to the data (including accuracy, reliability, completeness or suitability) and accepts no liability (including without limitation, liability in negligence) for any loss, damage or costs (including consequential damage) relating to any use of the data.

INFRA 1.1	INFRA 1.2	
INFRA 1.3	INFRA 1.4	

LEGEND

- Irrigation Area
- State Controlled Roads
- Principal Local Government Roads
- Walking and Cycling Tracks
- Powerlink Corridors
- Town Service Area
- Fred Haigh Dam Declared Catchment Area
- Property Boundaries
- Flood and Drainage Liability
- Stock Routes
- Water
- Roads



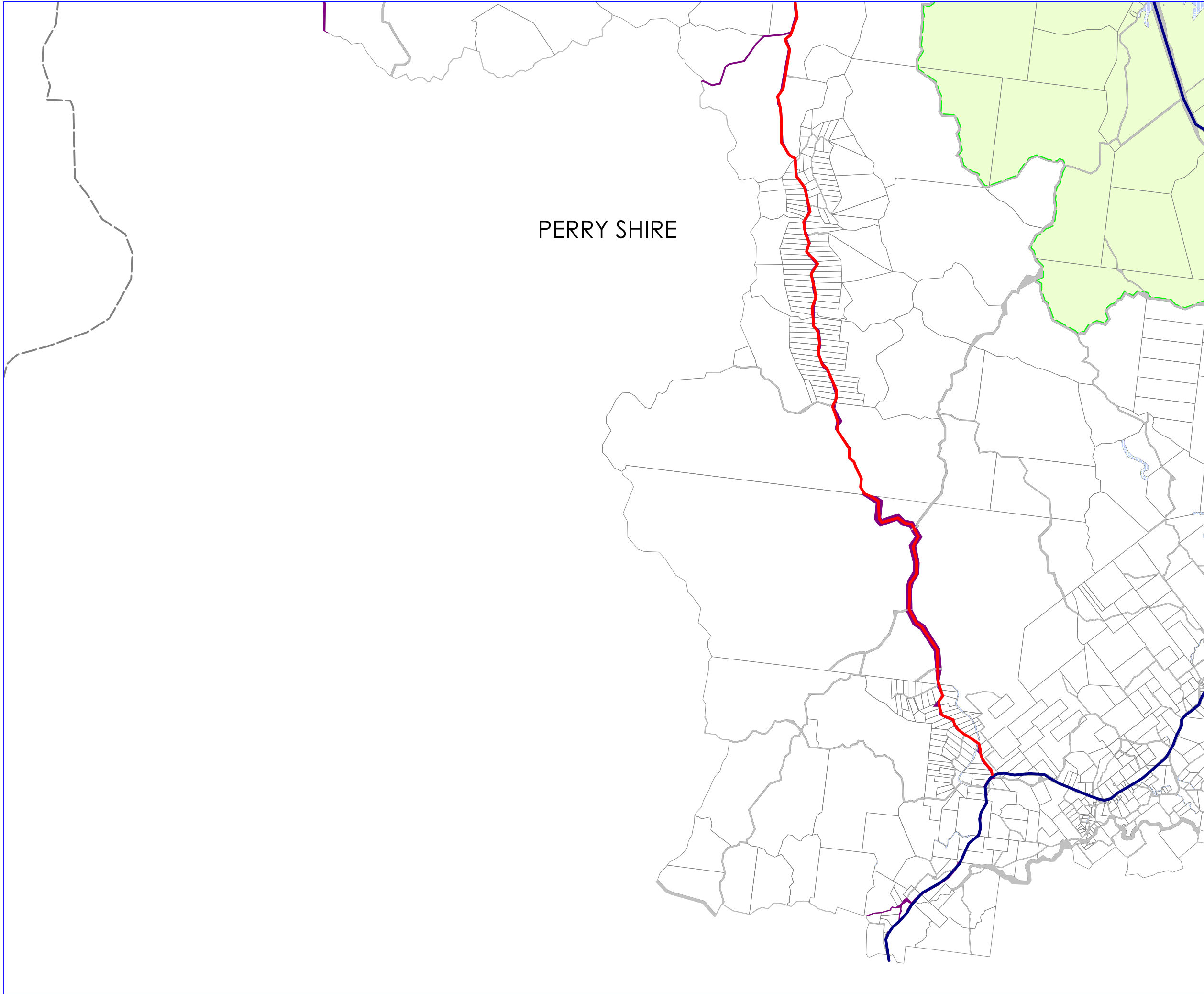
MIRIAM VALE SHIRE

BURNETT SHIRE

Planning Scheme Maps
Infrastructure Overlay
Map Ref:

INFRA 1.2

Commencement Date
26 April 2006



Kolan Shire Council



NOTES

The State of Queensland (Department of Natural Resources, Mines and Energy) 2004. The Department of Natural Resources, Mines and Energy gives no warranty in relation to the data (including accuracy, reliability, completeness or suitability) and accepts no liability (including without limitation, liability in negligence) for any loss, damage or costs (including consequential damage) relating to any use of the data.

	INFRA 1.1	INFRA 1.2
	INFRA 1.3	INFRA 1.4
		INFRA 1.5

LEGEND

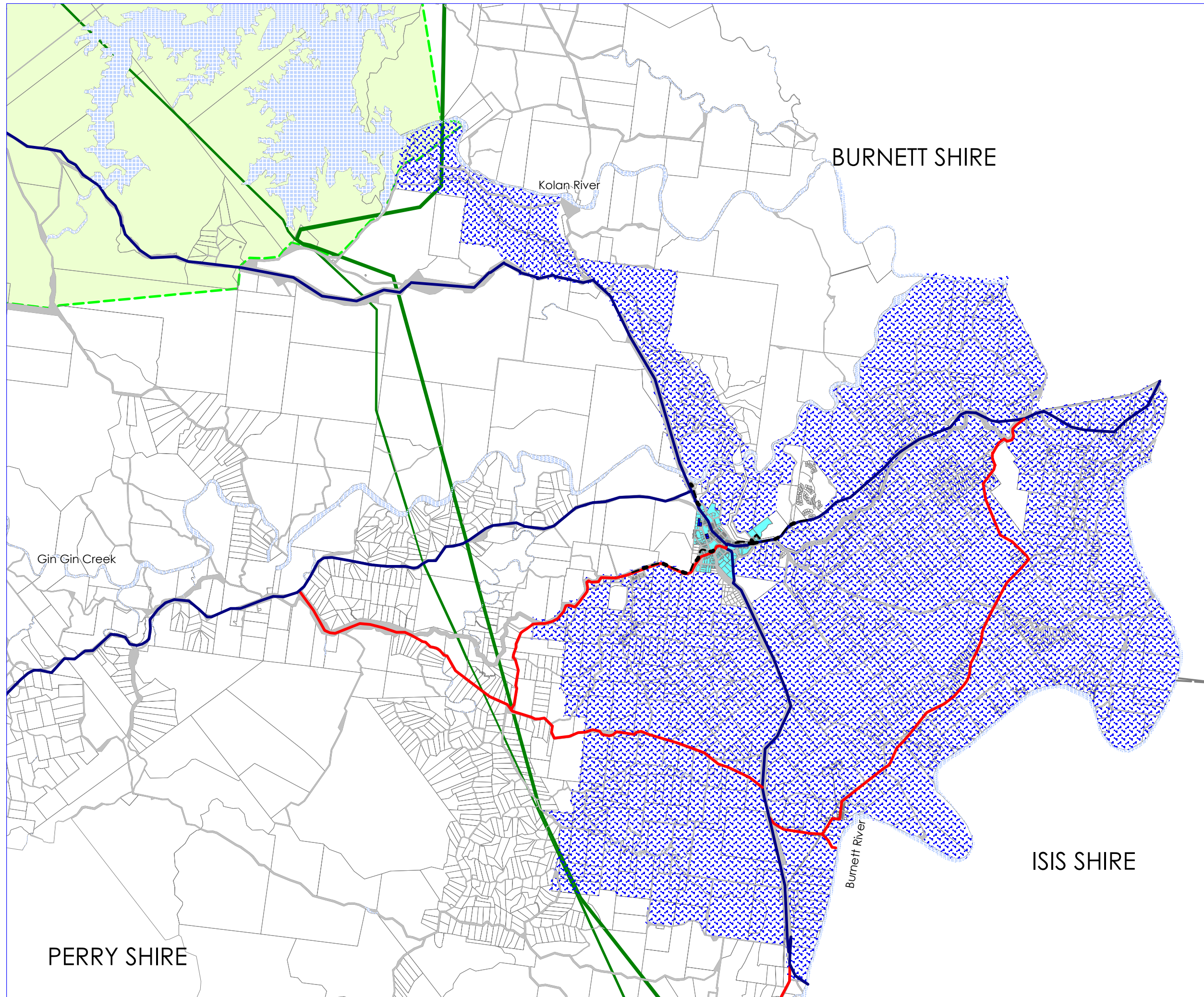
- Irrigation Area
- State Controlled Roads
- Principal Local Government Roads
- Walking and Cycling Tracks
- Powerlink Corridors
- Town Service Area
- Fred Haigh Dam Declared Catchment Area
- Property Boundaries
- Flood and Drainage Liability
- Stock Routes
- Water
- Roads



Planning Scheme Maps
Infrastructure Overlay
Map Ref:

INFRA 1.3

Commencement Date
26 April 2006



Kolan Shire Council



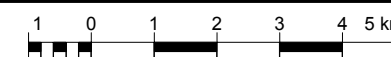
NOTES

The State of Queensland (Department of Natural Resources, Mines and Energy) 2004. The Department of Natural Resources, Mines and Energy gives no warranty in relation to the data (including accuracy, reliability, completeness or suitability) and accepts no liability (including without limitation, liability in negligence) for any loss, damage or costs (including consequential damage) relating to any use of the data.

INFRA 1.1	INFRA 1.2	
INFRA 1.3	INFRA 1.4	
	INFRA 1.5	

LEGEND

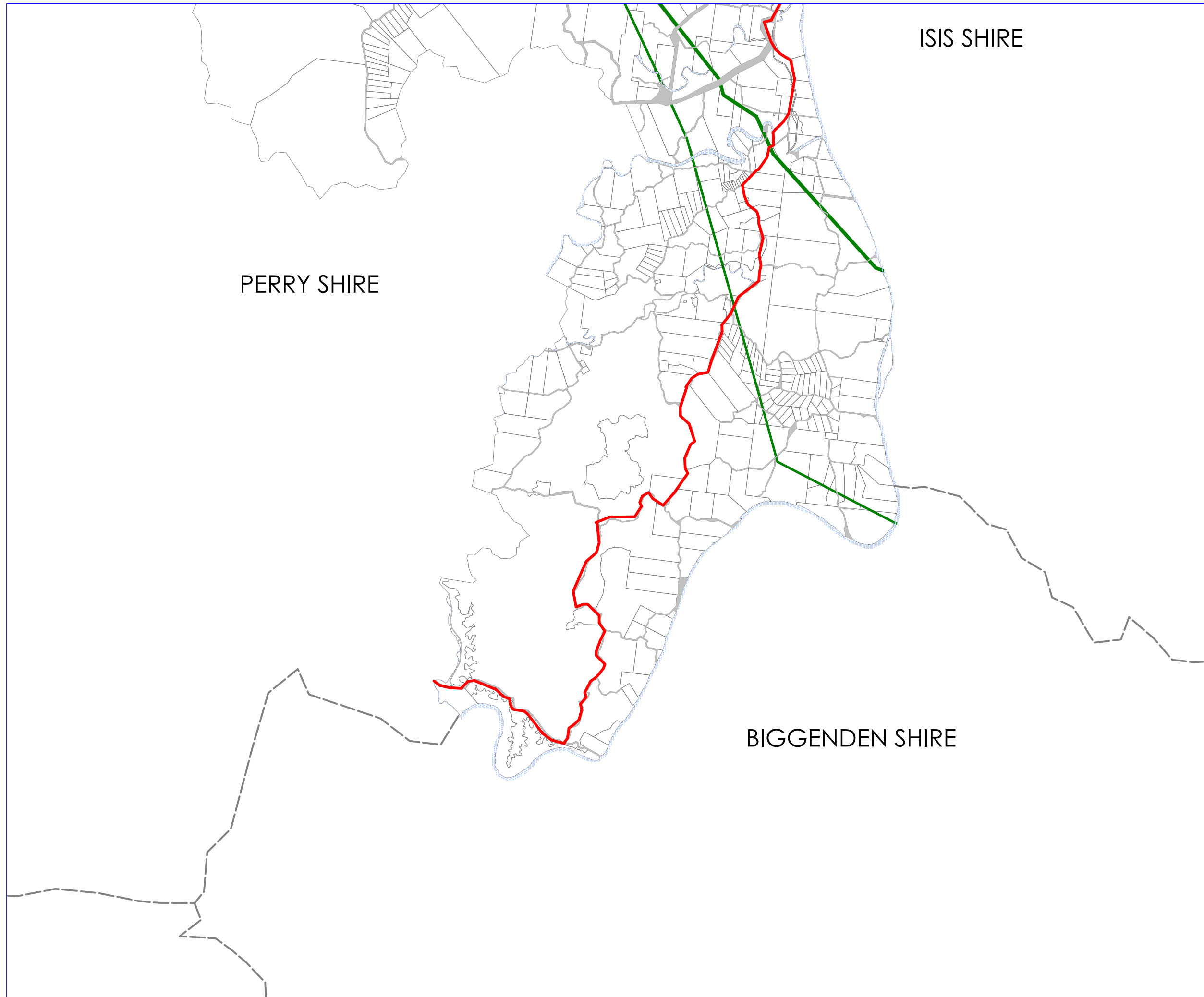
- Irrigation Area
- State Controlled Roads
- Principal Local Government Roads
- Walking and Cycling Tracks
- Powerlink Corridors
- Town Service Area
- Fred Haigh Dam Declared Catchment Area
- Property Boundaries
- Flood and Drainage Liability
- Stock Routes
- Water
- Roads



Planning Scheme Maps
Infrastructure Overlay
Map Ref:

INFRA 1.4

Commencement Date
26 April 2006



Kolan Shire Council



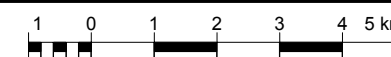
NOTES

The State of Queensland (Department of Natural Resources, Mines and Energy) 2004. The Department of Natural Resources, Mines and Energy gives no warranty in relation to the data (including accuracy, reliability, completeness or suitability) and accepts no liability (including without limitation, liability in negligence) for any loss, damage or costs (including consequential damage) relating to any use of the data.

INFRA 1.3	INFRA 1.4	
	INFRA 1.5	

LEGEND

- Irrigation Area
- State Controlled Roads
- Principal Local Government Roads
- Walking and Cycling Tracks
- Powerlink Corridors
- Town Service Area
- Fred Haigh Dam Declared Catchment Area
- Property Boundaries
- Flood and Drainage Liability
- Stock Routes
- Water
- Roads



Planning Scheme Maps
Infrastructure Overlay
Map Ref:

INFRA 1.5

Commencement Date
26 April 2006



Kolan Shire Council




NOTES

The State of Queensland (Department of Natural Resources, Mines and Energy) 2004. The Department of Natural Resources, Mines and Energy gives no warranty in relation to the data (including accuracy, reliability, completeness or suitability) and accepts no liability (including without limitation, liability in negligence) for any loss, damage or costs (including consequential damage) relating to any use of the data.

LEGEND

- Irrigation Area
- State Controlled Roads
- Principal Local Government Roads
- Walking and Cycling Tracks
- Powerlink Corridors
- Town Service Area
- Fred Haigh Dam Declared Catchment Area
- Water
- Property Boundaries
- Flood and Drainage Liability
- Stock Routes
- Roads



0.3 0 0.3



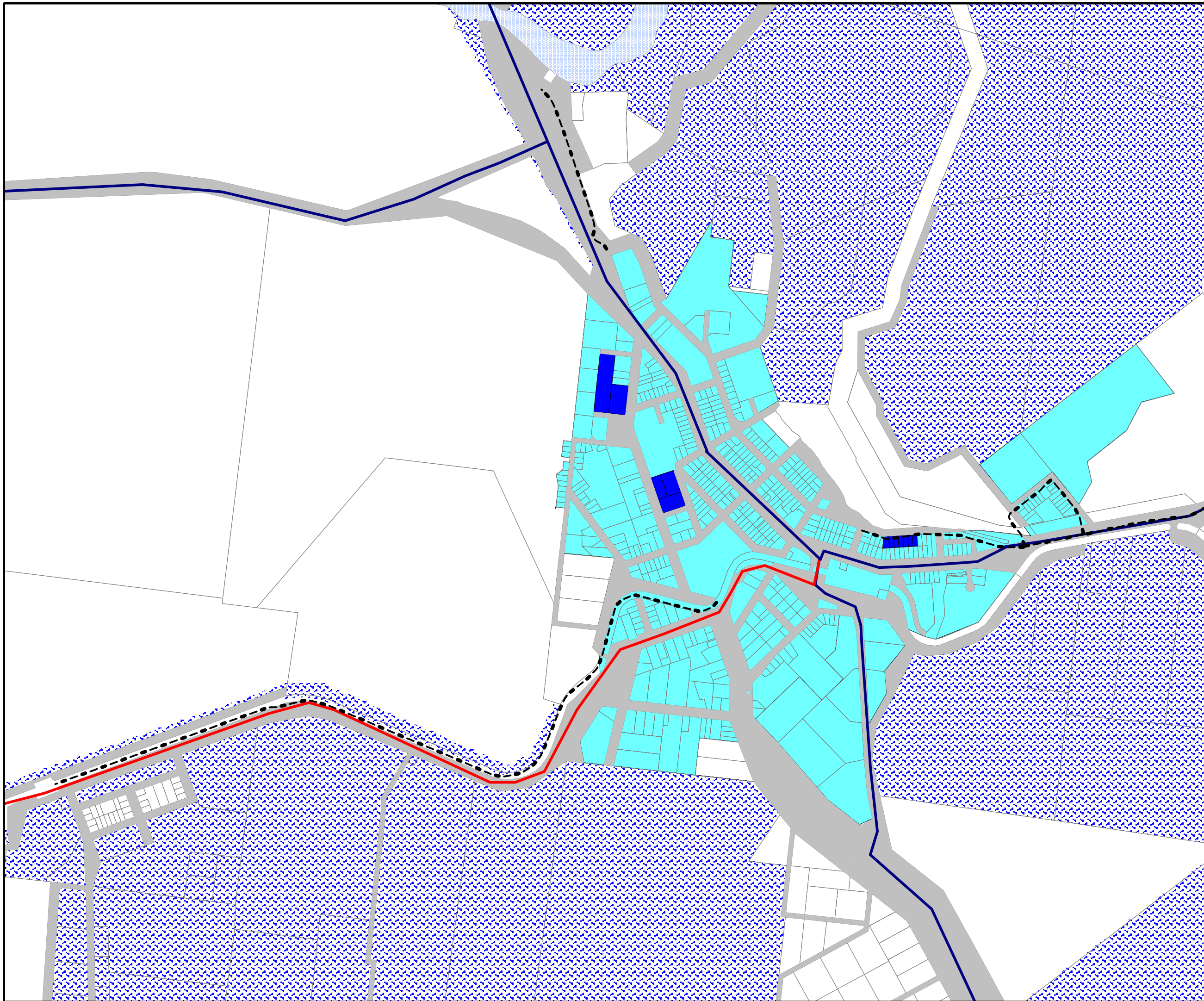
Kilometres

Planning Scheme Maps
Infrastructure Overlay

Map Ref:

Infrastructure - GIN GIN

Commencement Date
26 April 2006





Kolan Shire Council



NOTES

The State of Queensland (Department of Natural Resources, Mines and Energy) 2004. The Department of Natural Resources, Mines and Energy gives no warranty in relation to the data (including accuracy, reliability, completeness or suitability) and accepts no liability (including without limitation, liability in negligence) for any loss, damage or costs (including consequential damage) relating to any use of the data.
*Bushfire Risk Analysis data was supplied by the Rural Fire Service division of Queensland Fire & Rescue Service. The data is to be used as a guide only for planning purposes.
While every care is taken to ensure the accuracy of this data, the Department of Emergency Services makes no representations or warranties about its accuracy, reliability, completeness or suitability and disclaims all responsibility and liability.

LEGEND

- High Bushfire Risk
- Low Bushfire Risk
- Moderate Bushfire Risk
- Water
- Roads



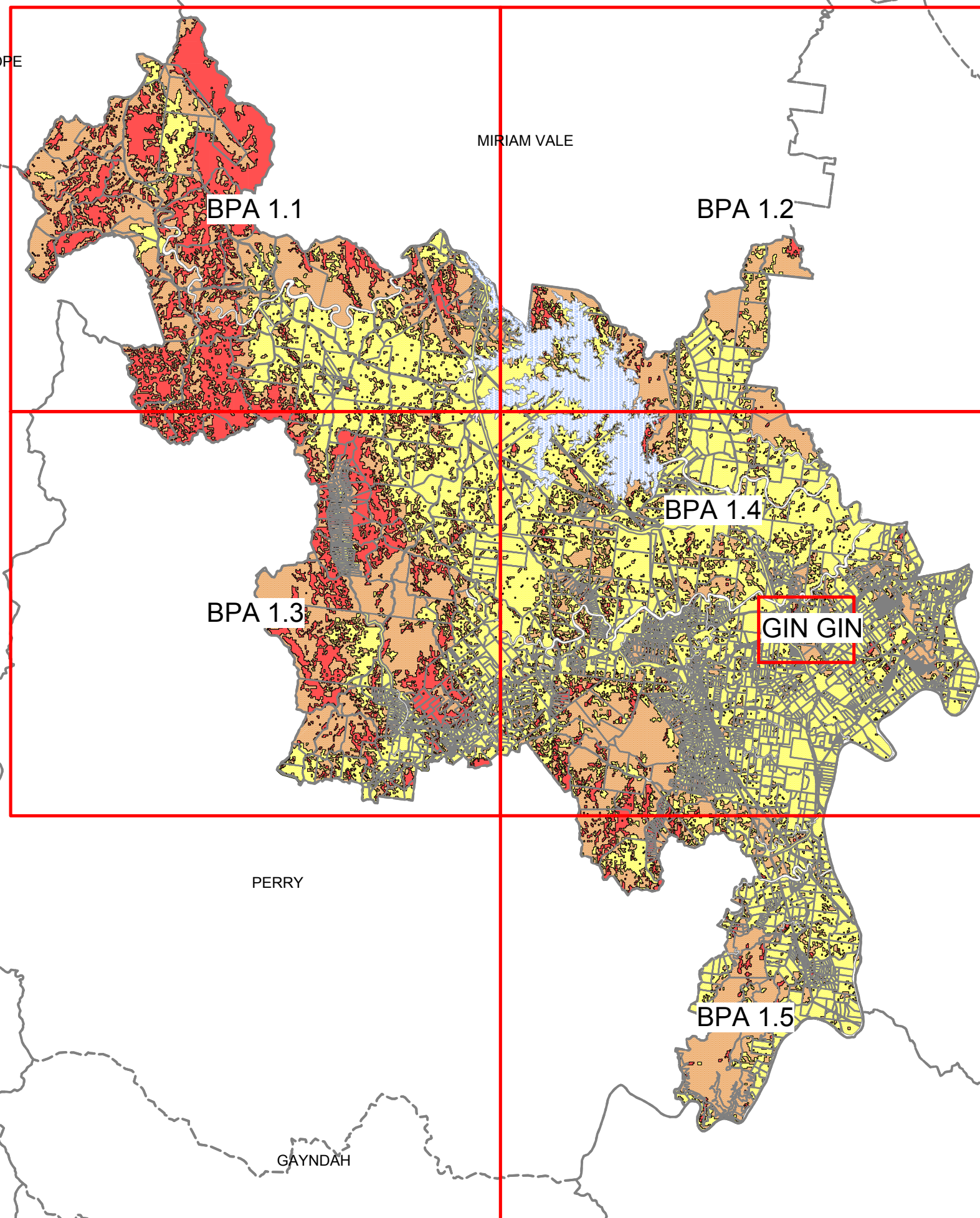
Planning Scheme Maps
Natural Features or
Resources Overlay Map

BUSHFIRE PRONE AREAS

Map Ref:

BPA - KEY

Commencement Date
26 April 2006





Kolan Shire Council



NOTES

The State of Queensland (Department of Natural Resources, Mines and Energy) 2004. The Department of Natural Resources, Mines and Energy gives no warranty in relation to the data (including accuracy, reliability, completeness or suitability) and accepts no liability (including without limitation, liability in negligence) for any loss, damage or costs (including consequential damage) relating to any use of the data.

*Bushfire Risk Analysis data was supplied by the Rural Fire Service division of Queensland Fire & Rescue Service.

The data is to be used as a guide only for planning purposes.

While every care is taken to ensure the accuracy of this data, the Department of Emergency Services makes no representations or warranties about its accuracy, reliability, completeness or suitability and disclaims all responsibility and liability.

	BPA 1.1	BPA 1.2
	BPA 1.3	BPA 1.4

LEGEND

- High Bushfire Risk
- Low Bushfire Risk
- Moderate Bushfire Risk
- Water
- Roads

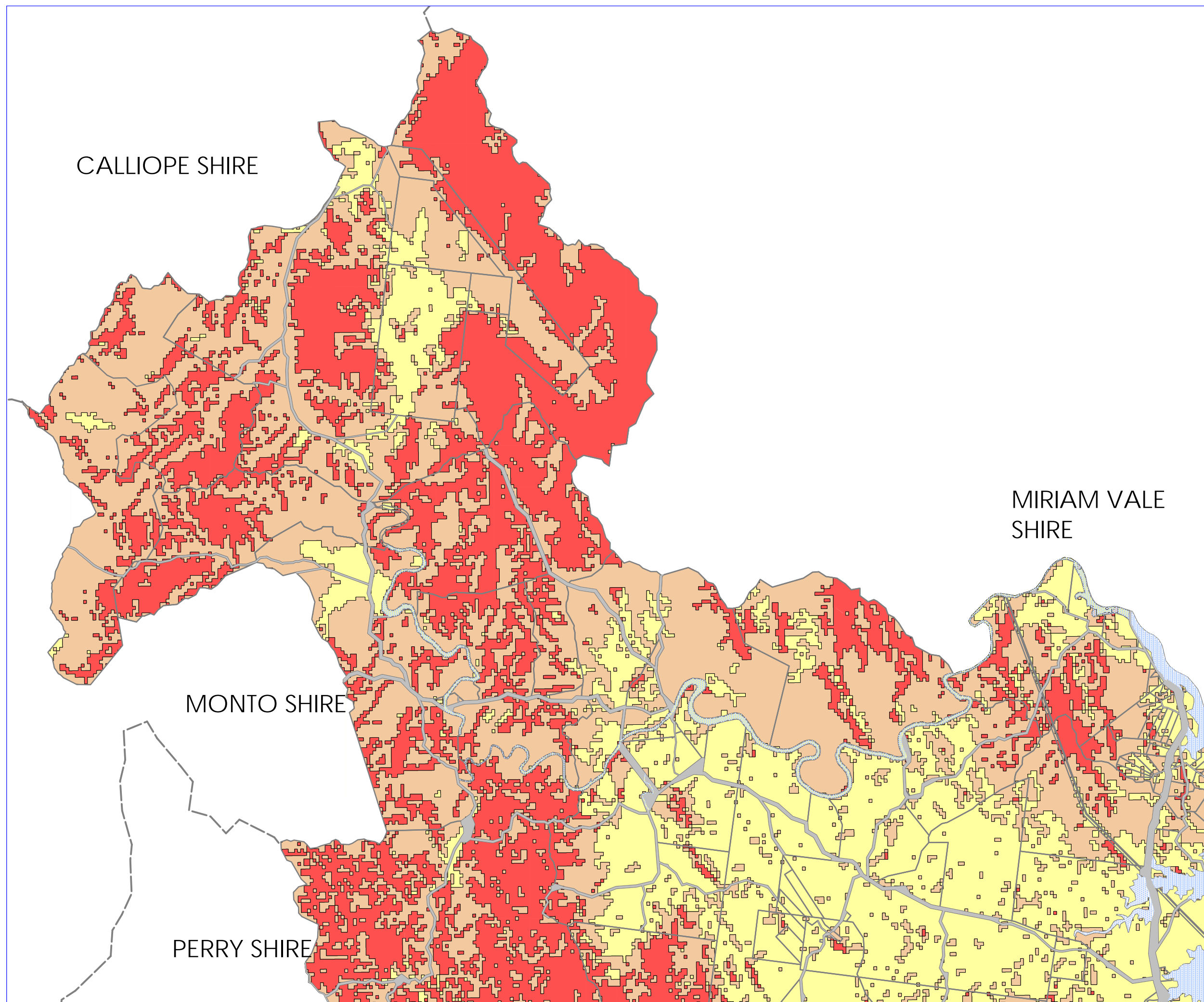


Planning Scheme Maps
 Natural Features or
 Resources Overlay Map
**BUSHFIRE PRONE
 AREAS**

Map Ref:

BPA 1.1

Commencement Date
26 April 2006

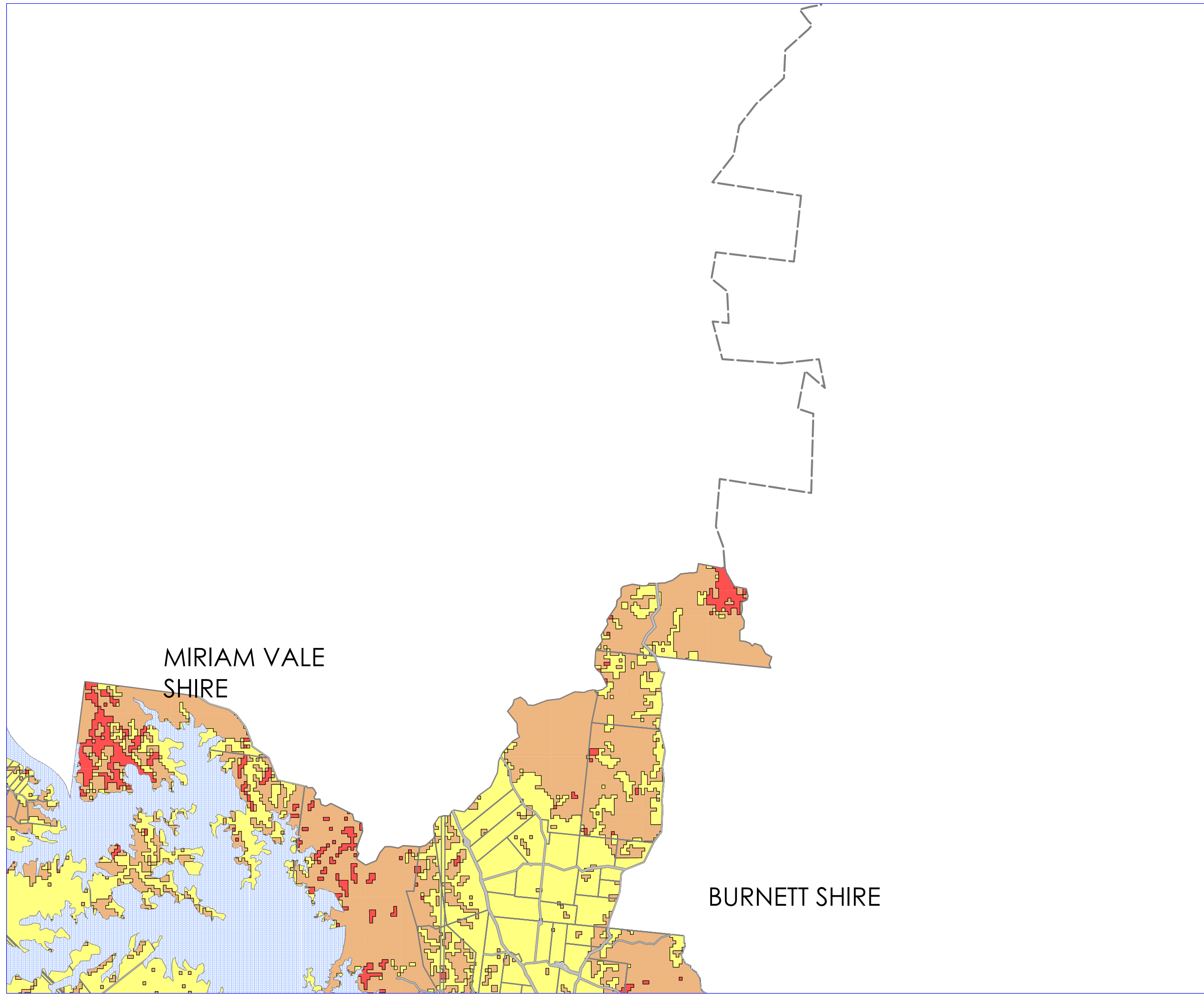


CALLIOPE SHIRE

MIRIAM VALE SHIRE

MONTO SHIRE

PERRY SHIRE



Kolan Shire Council



NOTES

The State of Queensland (Department of Natural Resources, Mines and Energy) 2004. The Department of Natural Resources, Mines and Energy gives no warranty in relation to the data (including accuracy, reliability, completeness or suitability) and accepts no liability (including without limitation, liability in negligence) for any loss, damage or costs (including consequential damage) relating to any use of the data.

*Bushfire Risk Analysis data was supplied by the Rural Fire Service division of Queensland Fire & Rescue Service. The data is to be used as a guide only for planning purposes.

While every care is taken to ensure the accuracy of this data, the Department of Emergency Services makes no representations or warranties about its accuracy, reliability, completeness or suitability and disclaims all responsibility and liability.

BPA 1.1	BPA 1.2	
BPA 1.3	BPA 1.4	

LEGEND

- High Bushfire Risk
- Moderate Bushfire Risk
- Low Bushfire Risk
- Water
- Roads

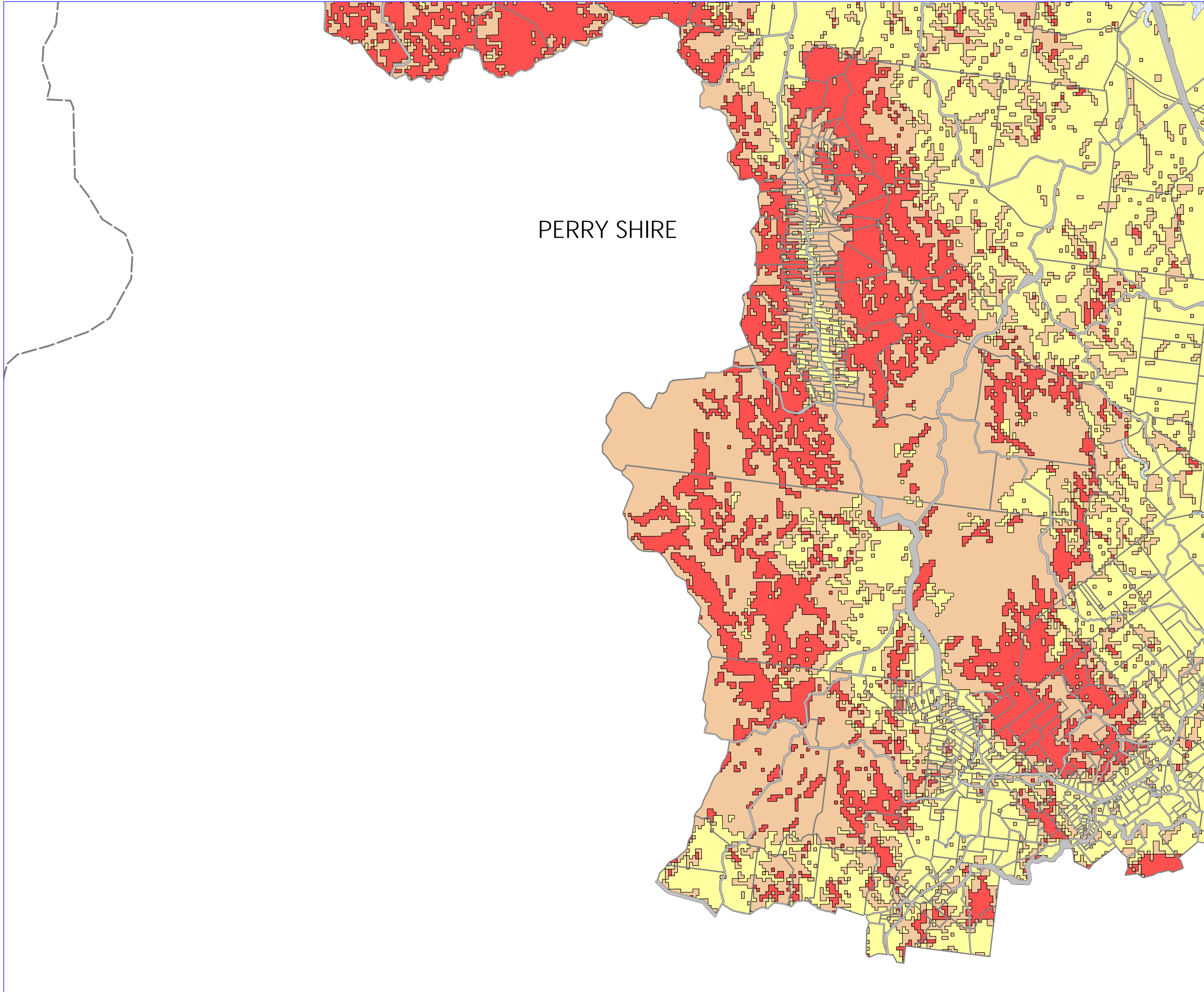


Planning Scheme Maps
 Natural Features or
 Resources Overlay Map
**BUSHFIRE PRONE
 AREAS**

Map Ref:

BPA 1.2

Commencement Date
 26 April 2006



Kolan Shire Council



NOTES

The State of Queensland (Department of Natural Resources, Mines and Energy) 2004. The Department of Natural Resources, Mines and Energy gives no warranty in relation to the data (including accuracy, reliability, completeness or suitability) and accepts no liability (including without limitation, liability in negligence) for any loss, damage or costs (including consequential damage) relating to any use of the data.

*Bushfire Risk Analysis data was supplied by the Rural Fire Service division of Queensland Fire & Rescue Service.

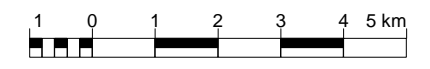
The data is to be used as a guide only for planning purposes.

While every care is taken to ensure the accuracy of this data, the Department of Emergency Services makes no representations or warranties about its accuracy, reliability, completeness or suitability and disclaims all responsibility and liability.

	BPA 1.1	BPA 1.2
	BPA 1.3	BPA 1.4
		BPA 1.5

LEGEND

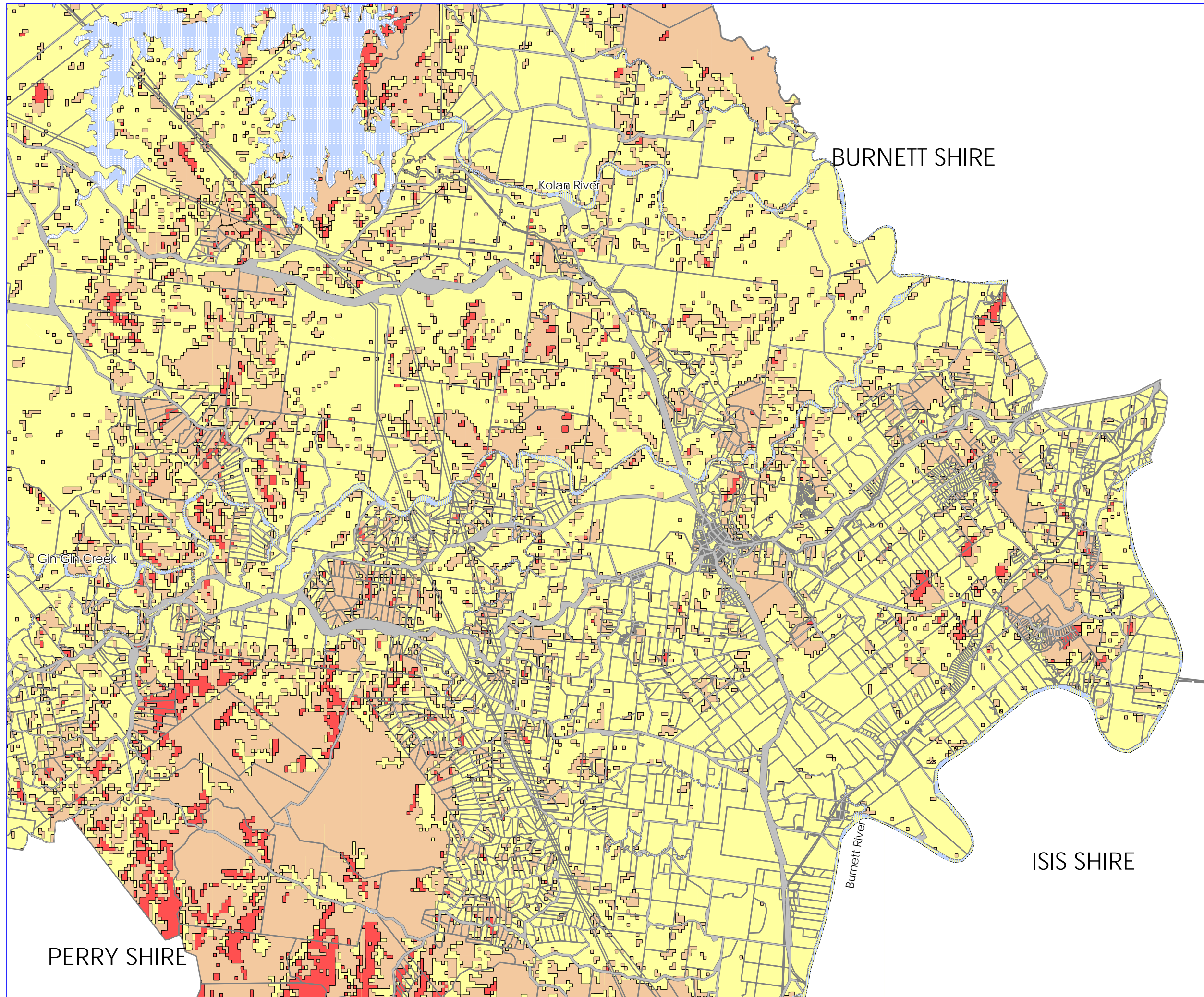
- High Bushfire Risk
- Moderate Bushfire Risk
- Low Bushfire Risk
- Water
- Roads



Planning Scheme Maps
 Natural Features or
 Resources Overlay Map
**BUSHFIRE PRONE
 AREAS**

Map Ref:
BPA 1.3

Commencement Date
 26 April 2006



Kolan Shire Council



NOTES

The State of Queensland (Department of Natural Resources, Mines and Energy) 2004. The Department of Natural Resources, Mines and Energy gives no warranty in relation to the data (including accuracy, reliability, completeness or suitability) and accepts no liability (including without limitation, liability in negligence) for any loss, damage or costs (including consequential damage) relating to any use of the data.

*Bushfire Risk Analysis data was supplied by the Rural Fire Service division of Queensland Fire & Rescue Service.

The data is to be used as a guide only for planning purposes.

While every care is taken to ensure the accuracy of this data, the Department of Emergency Services makes no representations or warranties about its accuracy, reliability, completeness or suitability and disclaims all responsibility and liability.

BPA 1.1	BPA 1.2	
BPA 1.3	BPA 1.4	
	BPA 1.5	

LEGEND

- High Bushfire Risk
- Moderate Bushfire Risk
- Low Bushfire Risk
- Water
- Roads

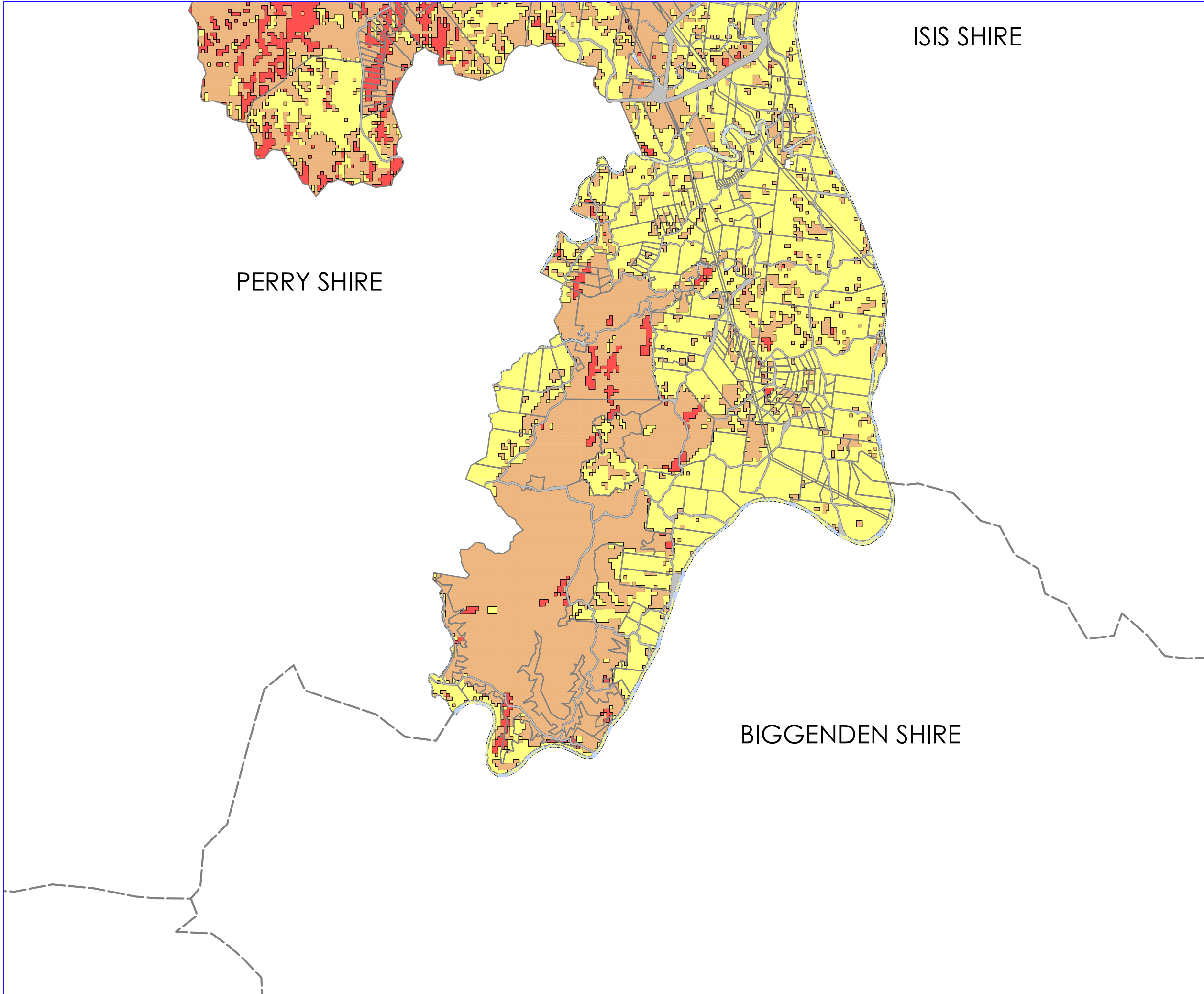


Planning Scheme Maps
 Natural Features or
 Resources Overlay Map
**BUSHFIRE PRONE
 AREAS**

Map Ref:

BPA 1.4

Commencement Date
 26 April 2006



ISIS SHIRE

PERRY SHIRE

BIGGENDEN SHIRE



Kolan Shire Council



NOTES

The State of Queensland (Department of Natural Resources, Mines and Energy) 2004. The Department of Natural Resources, Mines and Energy gives no warranty in relation to the data (including accuracy, reliability, completeness or suitability) and accepts no liability (including without limitation, liability in negligence) for any loss, damage or costs (including consequential damage) relating to any use of the data.
 *Bushfire Risk Analysis data was supplied by the Rural Fire Service division of Queensland Fire & Rescue Service.
 The data is to be used as a guide only for planning purposes.
 While every care is taken to ensure the accuracy of this data, the Department of Emergency Services makes no representations or warranties about it's accuracy, reliability, completeness or suitability and disclaims all responsibility and liability.

BPA 1.3	BPA 1.4	
	BPA 1.5	

LEGEND

- High Bushfire Risk
- Moderate Bushfire Risk
- Low Bushfire Risk
- Water
- Roads



Planning Scheme Maps
 Natural Features or
 Resources Overlay Map
**BUSHFIRE PRONE
 AREAS**

Map Ref:

BPA 1.5

Commencement Date
 26 April 2006



Kolan Shire Council






NOTES

The State of Queensland (Department of Natural Resources, Mines and Energy) 2004. The Department of Natural Resources, Mines and Energy gives no warranty in relation to the data (including accuracy, reliability, completeness or suitability) and accepts no liability (including without limitation, liability in negligence) for any loss, damage or costs (including consequential damage) relating to any use of the data.

*Bushfire Risk Analysis data was supplied by the Rural Fire Service division of Queensland Fire & Rescue Service. The data is to be used as a guide only for planning purposes.

While every care is taken to ensure the accuracy of this data, the Department of Emergency Services makes no representations or warranties about its accuracy, reliability, completeness or suitability and disclaims all responsibility and liability.

LEGEND

- | | |
|--|---|
|  High Bushfire Risk |  Low Bushfire Risk |
|  Moderate Bushfire Risk |  Water |
|  Roads | |



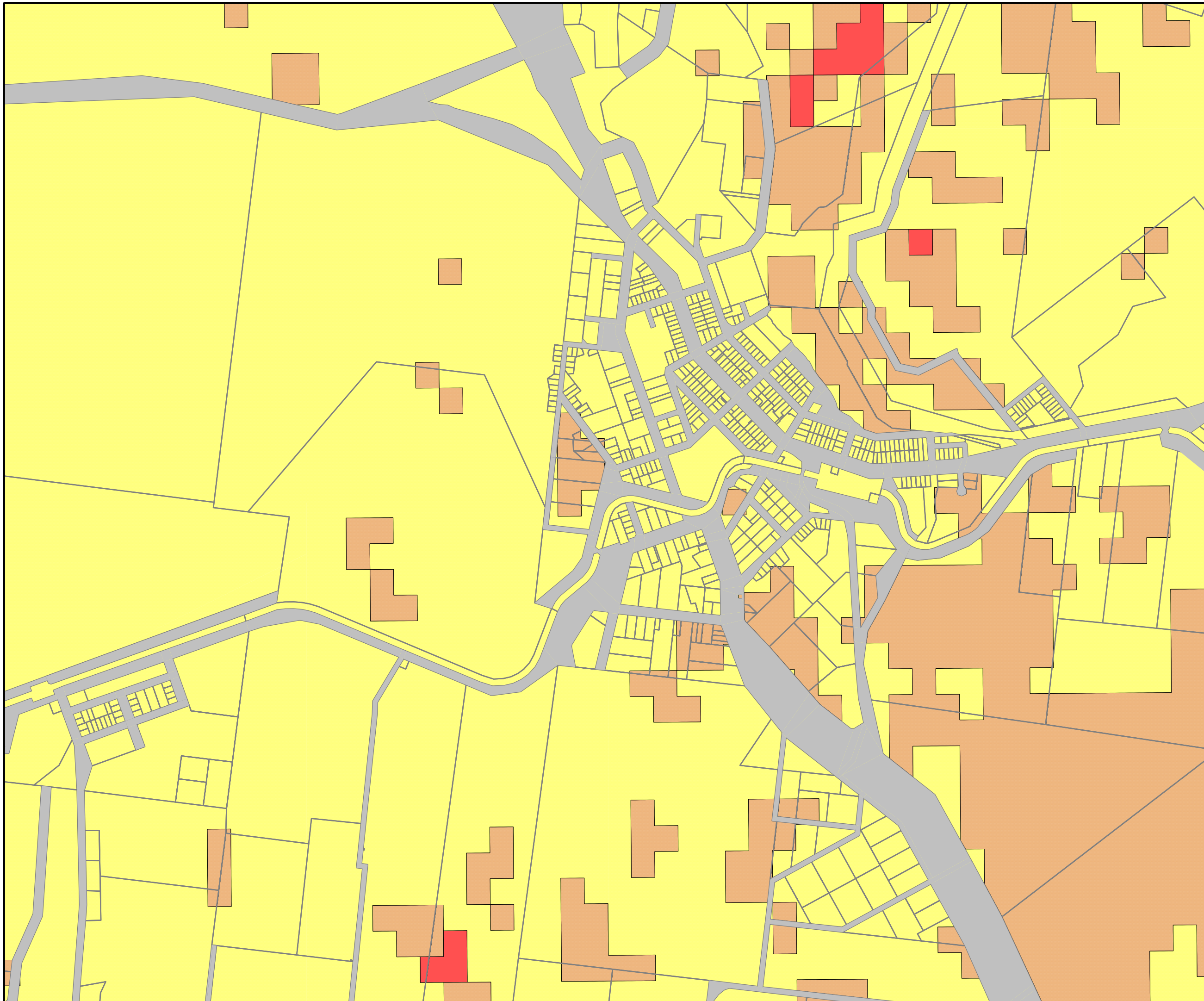
Planning Scheme Maps
Natural Features or
Resources Overlay Map

BUSHFIRE PRONE AREAS

Map Ref:

BPA 1 - GIN GIN

Commencement Date
26 April 2006



Kolan Shire Council

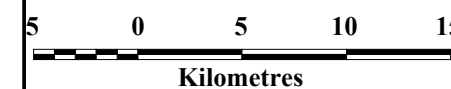


NOTES

The State of Queensland (Department of Natural Resources, Mines and Energy) 2004. The Department of Natural Resources, Mines and Energy gives no warranty in relation to the data (including accuracy, reliability, completeness or suitability) and accepts no liability (including without limitation, liability in negligence) for any loss, damage or costs (including consequential damage) relating to any use of the data.

LEGEND

- Town Heritage and Character Area
- Bicentennial National Trail
- Scenic and Rural Character Areas
- Property Boundaries
- Water
- Roads

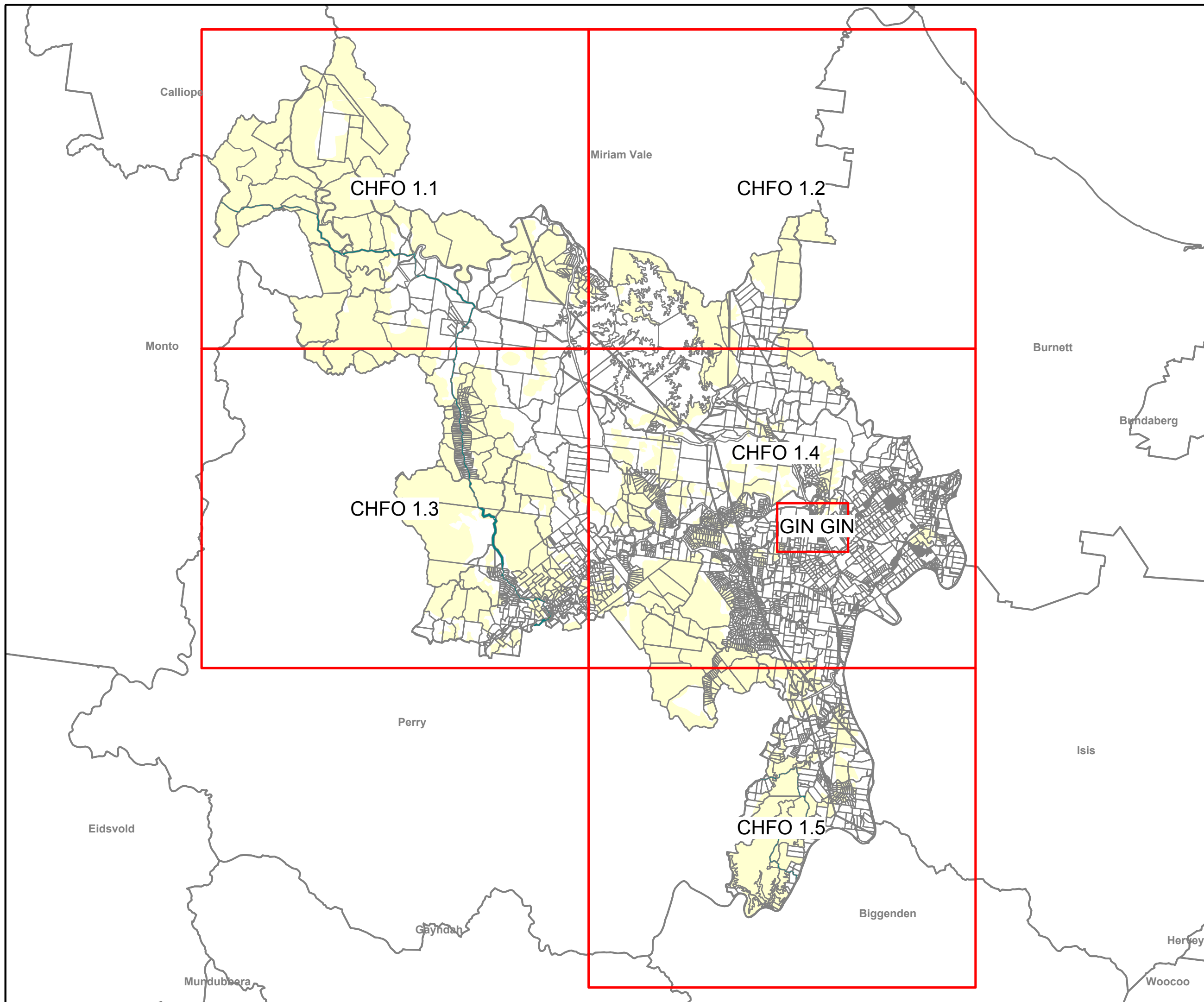


Planning Scheme Maps
Cultural Heritage &
Features Overlay

Map Ref:

CHFO - KEY

Commencement Date
26 April 2006





Kolan Shire Council



NOTES

The State of Queensland (Department of Natural Resources, Mines and Energy) 2004. The Department of Natural Resources, Mines and Energy gives no warranty in relation to the data (including accuracy, reliability, completeness or suitability) and accepts no liability (including without limitation, liability in negligence) for any loss, damage or costs (including consequential damage) relating to any use of the data.

	CHFO 1.1	CHFO 1.2
	CHFO 1.3	CHFO 1.4

LEGEND

- Town Heritage and Character Area
- Bicentennial National Trail
- Scenic and Rural Character Areas
- Property Boundaries
- Water
- Roads

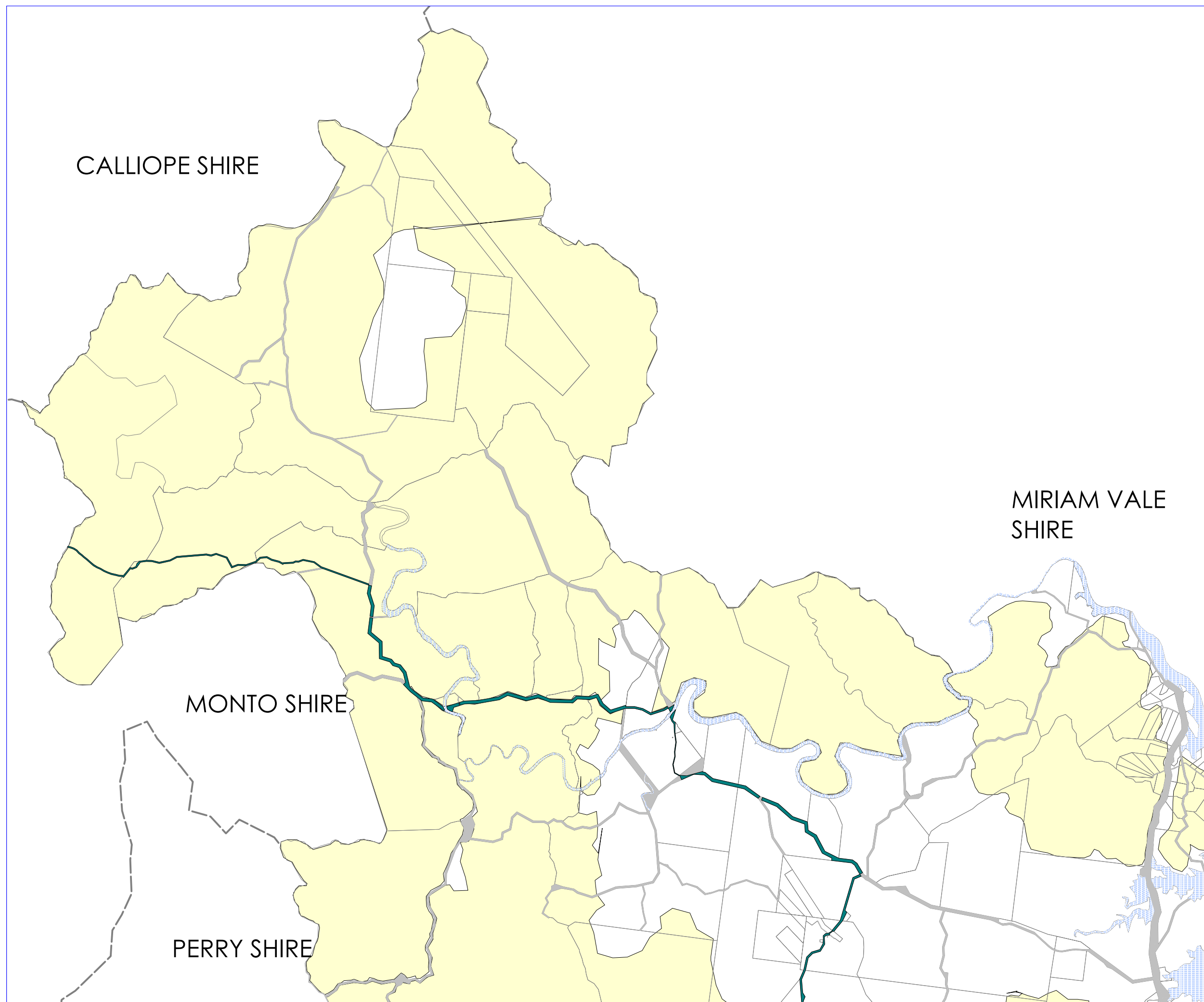


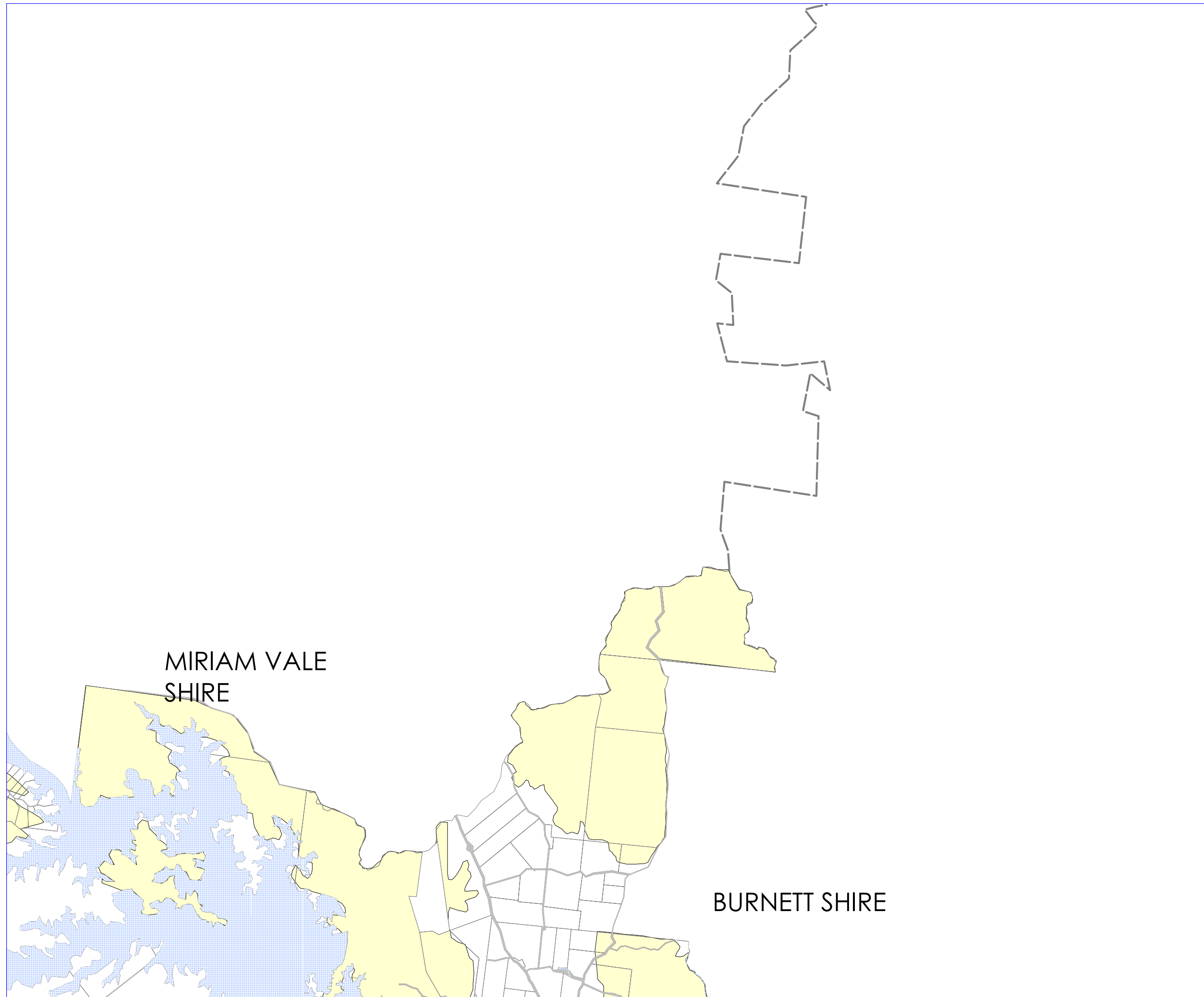
Planning Scheme Maps Cultural Heritage & Features Overlay

Map Ref:

CHFO 1.1

Commencement Date
26 April 2006





Kolan Shire Council



NOTES

The State of Queensland (Department of Natural Resources, Mines and Energy) 2004. The Department of Natural Resources, Mines and Energy gives no warranty in relation to the data (including accuracy, reliability, completeness or suitability) and accepts no liability (including without limitation, liability in negligence) for any loss, damage or costs (including consequential damage) relating to any use of the data.

CHFO 1.1	CHFO 1.2	
CHFO 1.3	CHFO 1.4	

LEGEND

- Town Heritage and Character Area
- Bicentennial National Trail
- Scenic and Rural Character Areas
- Property Boundaries
- Water
- Roads

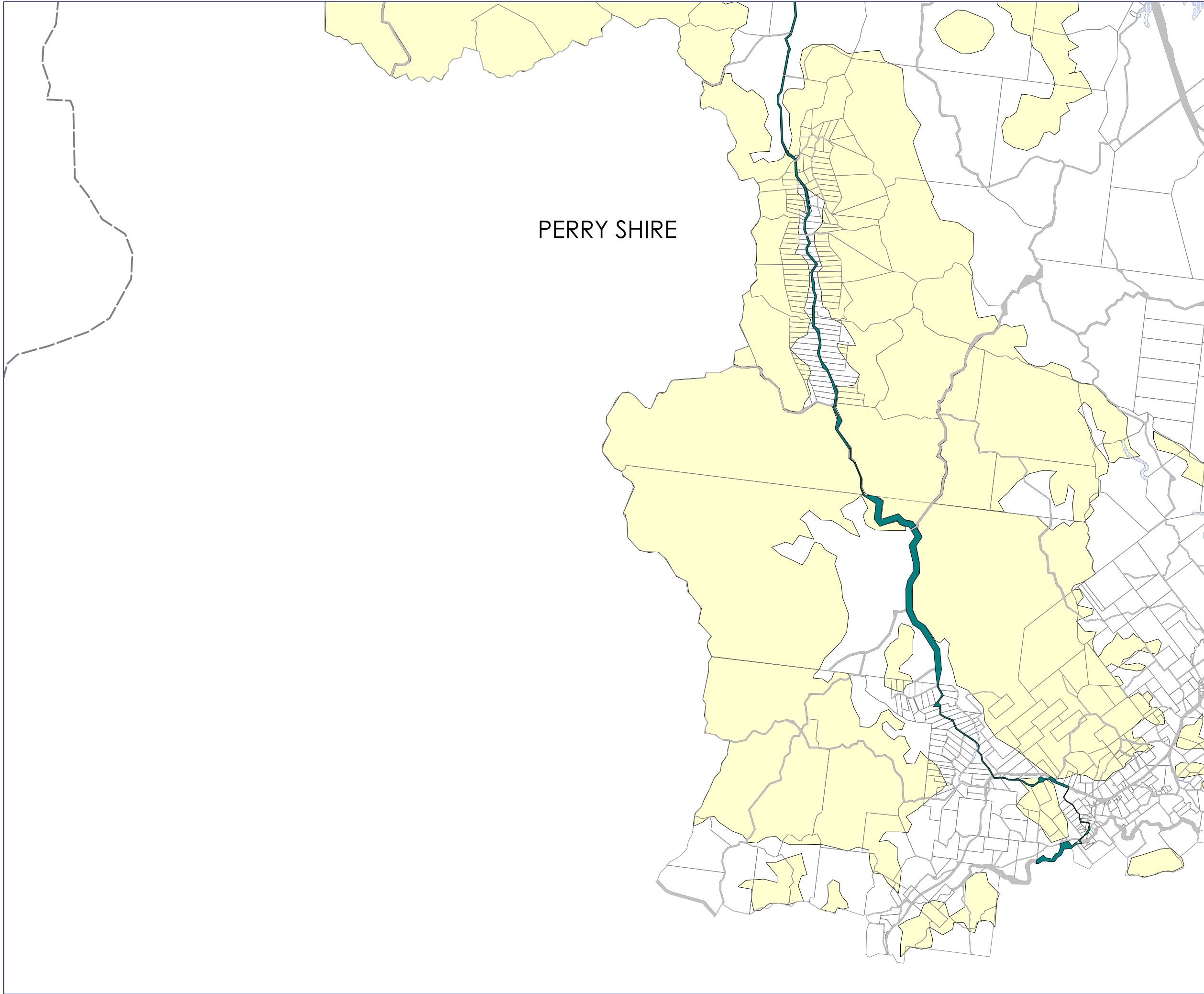


Planning Scheme Maps Cultural Heritage & Features Overlay

Map Ref:

CHFO 1.2

Commencement Date
26 April 2006



Kolan Shire Council



NOTES

The State of Queensland (Department of Natural Resources, Mines and Energy) 2004. The Department of Natural Resources, Mines and Energy gives no warranty in relation to the data (including accuracy, reliability, completeness or suitability) and accepts no liability (including without limitation, liability in negligence) for any loss, damage or costs (including consequential damage) relating to any use of the data.

	CHFO 1.1	CHFO 1.2
	CHFO 1.3	CHFO 1.4
		CHFO 1.5

LEGEND

- Town Heritage and Character Area
- Bicentennial National Trail
- Scenic and Rural Character Areas
- Property Boundaries
- Water
- Roads

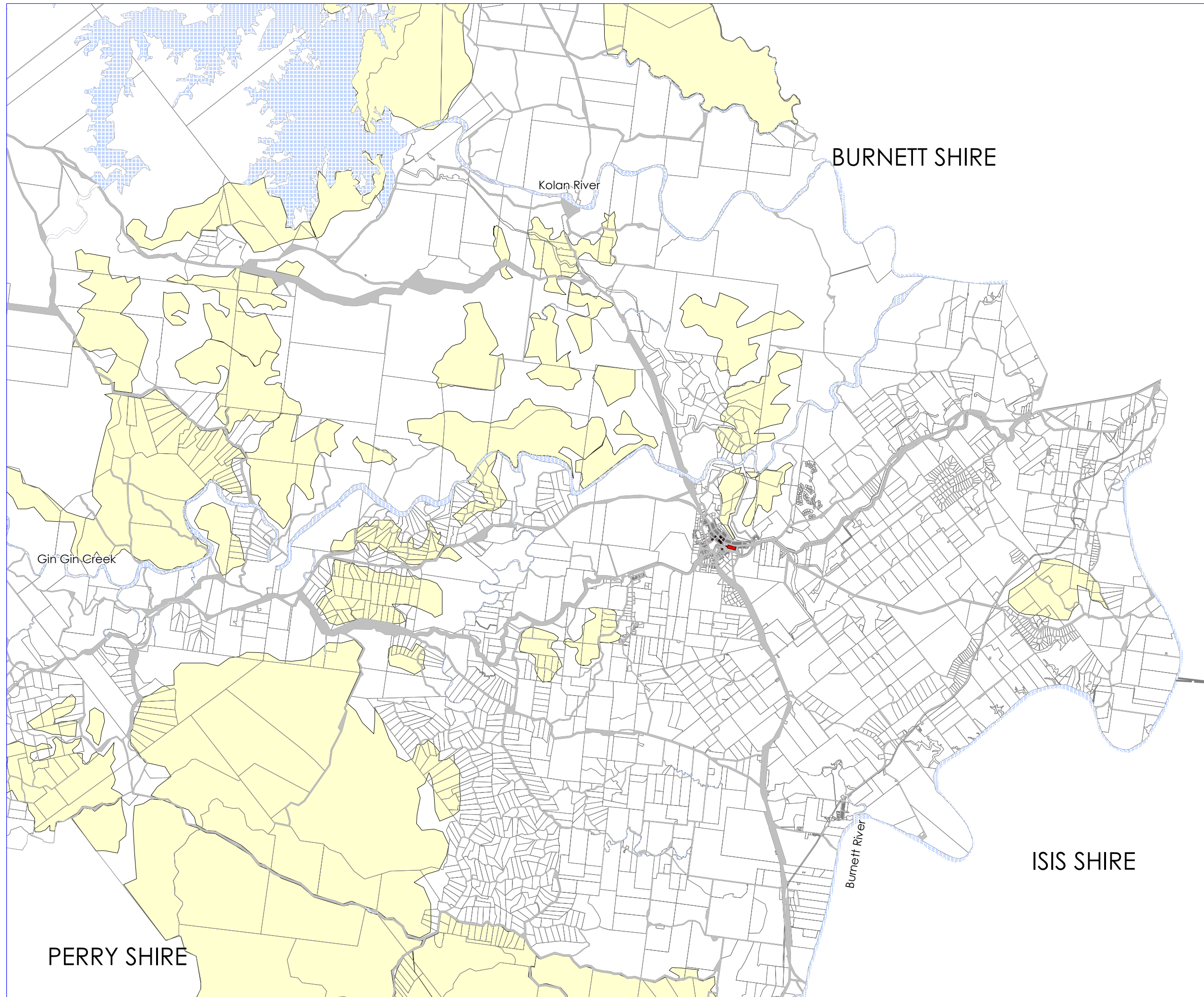


Planning Scheme Maps
Cultural Heritage &
Features Overlay

Map Ref:

CHFO 1.3

Commencement Date
26 April 2006



Kolan Shire Council



NOTES

The State of Queensland (Department of Natural Resources, Mines and Energy) 2004. The Department of Natural Resources, Mines and Energy gives no warranty in relation to the data (including accuracy, reliability, completeness or suitability) and accepts no liability (including without limitation, liability in negligence) for any loss, damage or costs (including consequential damage) relating to any use of the data.

CHFO 1.1	CHFO 1.2	
CHFO 1.3	CHFO 1.4	
	CHFO 1.5	

LEGEND

- Town Heritage and Character Area
- Bicentennial National Trail
- Scenic and Rural Character Areas
- Property Boundaries
- Water
- Roads



Planning Scheme Maps
Cultural Heritage &
Features Overlay

Map Ref:

CHFO 1.4

Commencement Date
26 April 2006

PERRY SHIRE

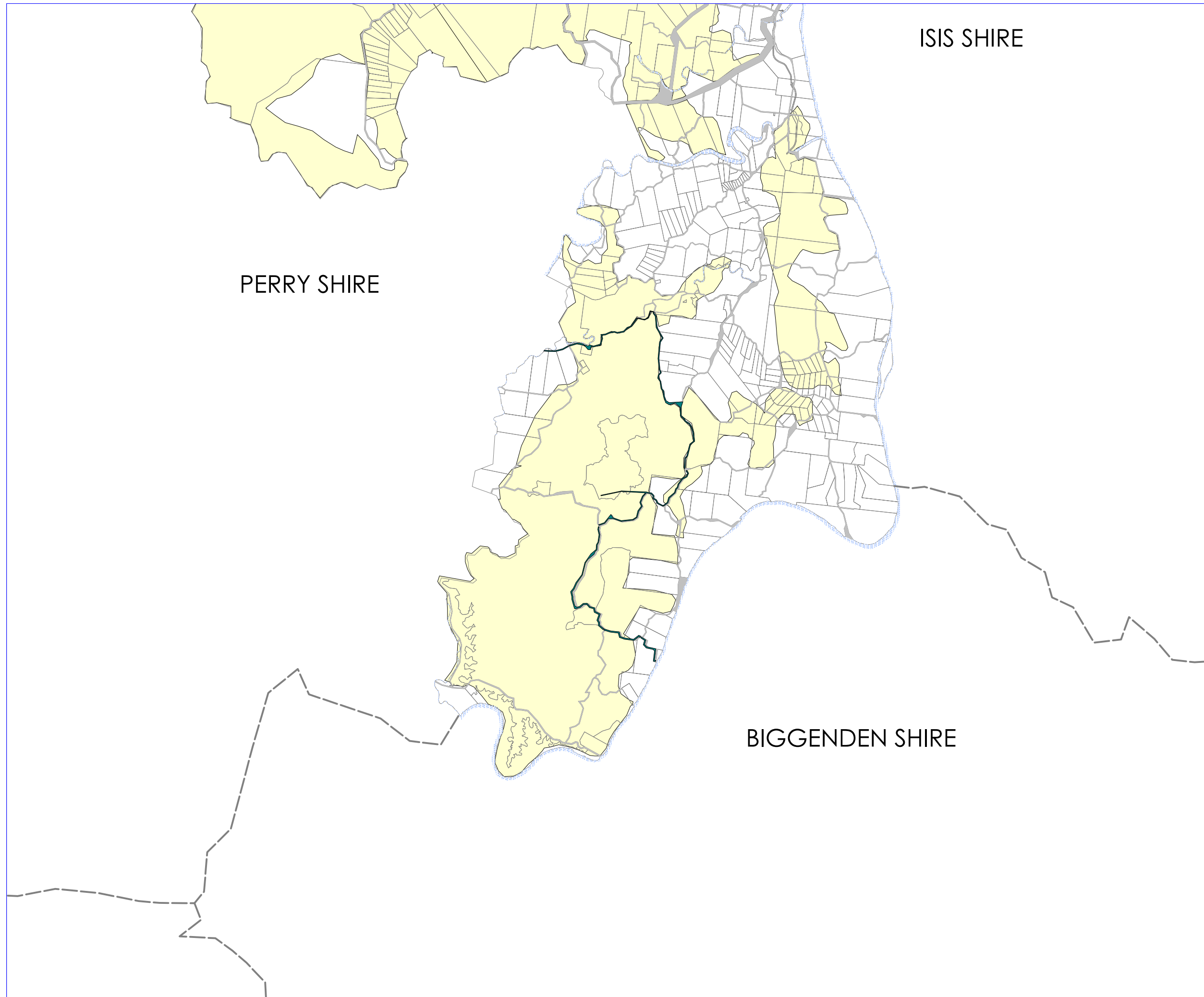
BURNETT SHIRE

ISIS SHIRE

Kolan River

Gin Gin Creek

Burnett River



Kolan Shire Council



NOTES

The State of Queensland (Department of Natural Resources, Mines and Energy) 2004. The Department of Natural Resources, Mines and Energy gives no warranty in relation to the data (including accuracy, reliability, completeness or suitability) and accepts no liability (including without limitation, liability in negligence) for any loss, damage or costs (including consequential damage) relating to any use of the data.

CHFO 1.3	CHFO 1.4	
	CHFO 1.5	

LEGEND

- Town Heritage and Character Area
- Bicentennial National Trail
- Scenic and Rural Character Areas
- Property Boundaries
- Water
- Roads



Planning Scheme Maps
Cultural Heritage &
Features Overlay

Map Ref:

CHFO 1.5

Commencement Date
26 April 2006









Kolan Shire Council

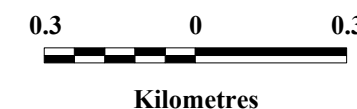


NOTES

The State of Queensland (Department of Natural Resources, Mines and Energy) 2004. The Department of Natural Resources, Mines and Energy gives no warranty in relation to the data (including accuracy, reliability, completeness or suitability) and accepts no liability (including without limitation, liability in negligence) for any loss, damage or costs (including consequential damage) relating to any use of the data.

LEGEND

-  Town Heritage and Character Area
-  Bicentennial National Trail
-  Scenic and Rural Character Areas
-  Property Boundaries
-  Water
-  Roads

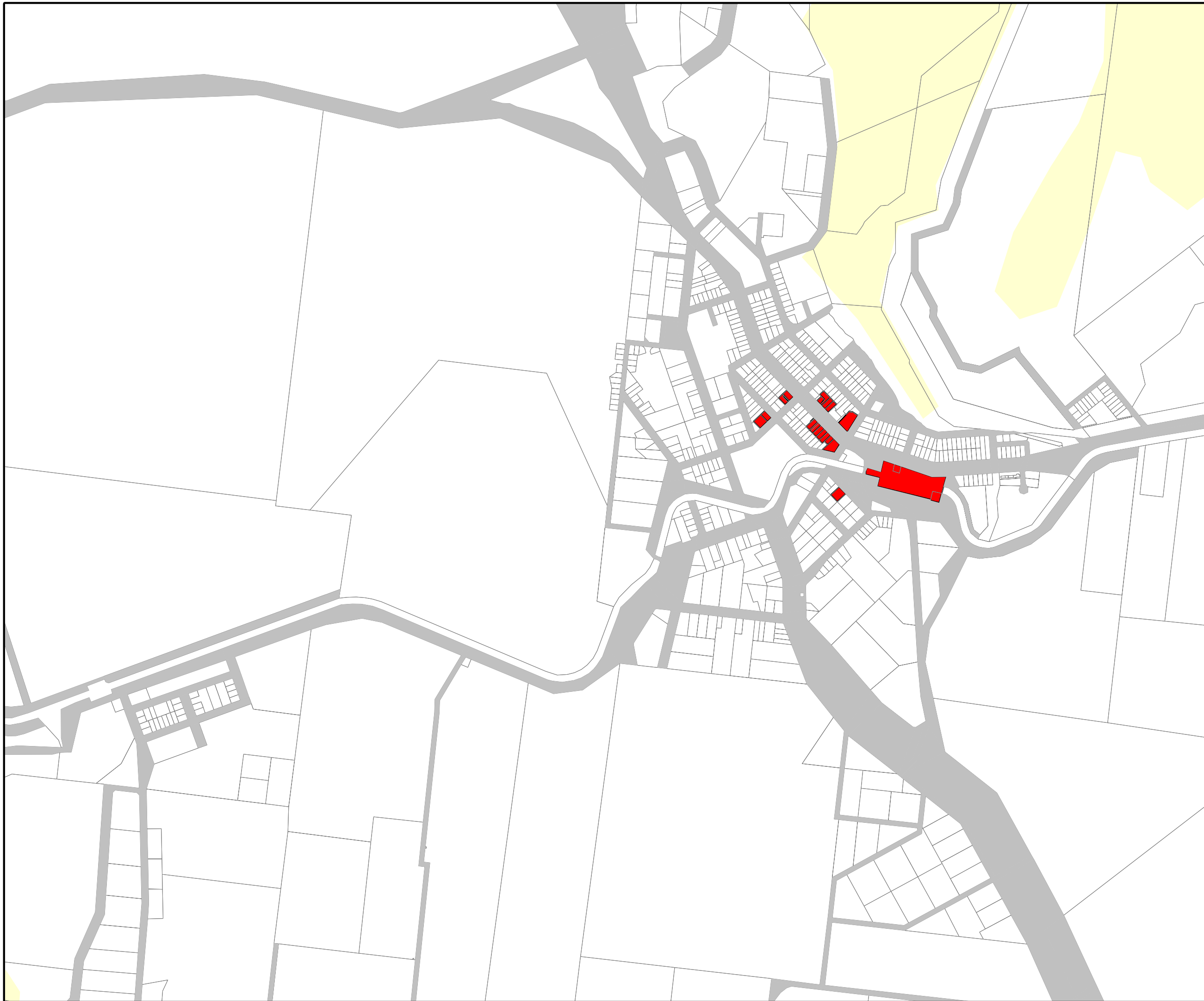


Planning Scheme Maps
Cultural Heritage &
Features Overlay

Map Ref:

Cultural Heritage - GIN GIN

Commencement Date
26 April 2006





Kolan Shire Council



NOTES

The State of Queensland (Department of Natural Resources, Mines and Energy) 2004. The Department of Natural Resources, Mines and Energy gives no warranty in relation to the data (including accuracy, reliability, completeness or suitability) and accepts no liability (including without limitation, liability in negligence) for any loss, damage or costs (including consequential damage) relating to any use of the data.

LEGEND

- Class A - GQAL
- Class B - GQAL
- Class C - GQAL
- National Park
- State Forest
- Water
- Roads

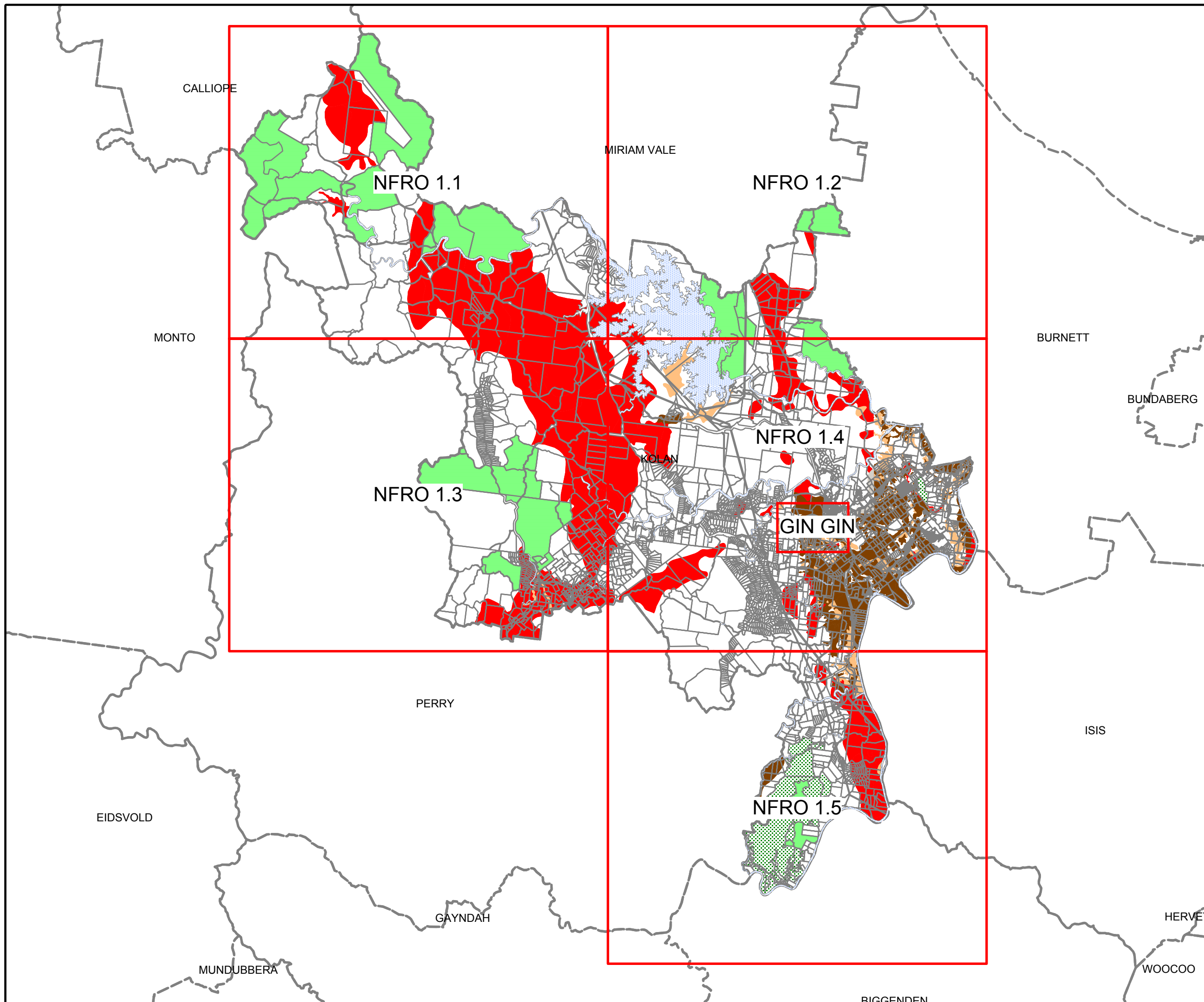


Planning Scheme Maps Natural Features or Resources Overlay Map

Map Ref:

NFRO 1 - Key

Commencement Date
26 April 2006





Kolan Shire Council



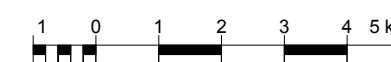
NOTES

The State of Queensland (Department of Natural Resources, Mines and Energy) 2004. The Department of Natural Resources, Mines and Energy gives no warranty in relation to the data (including accuracy, reliability, completeness or suitability) and accepts no liability (including without limitation, liability in negligence) for any loss, damage or costs (including consequential damage) relating to any use of the data.

	NFRO 1.1	NFRO 1.2
	NFRO 1.3	NFRO 1.4

LEGEND

- Class A - GOAL
- Class B - GOAL
- Class C - GOAL
- National Park
- State Forest
- Water
- Roads

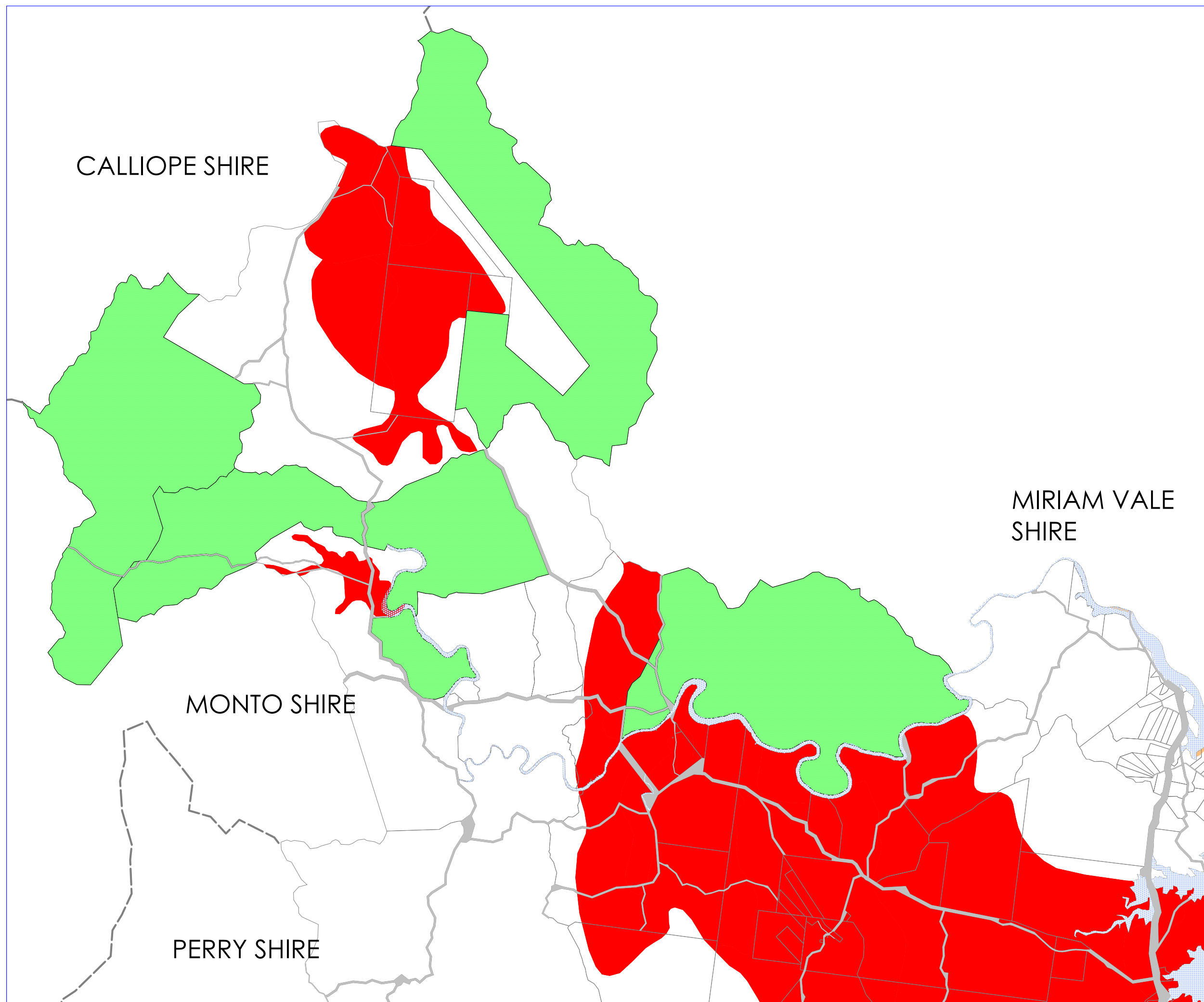


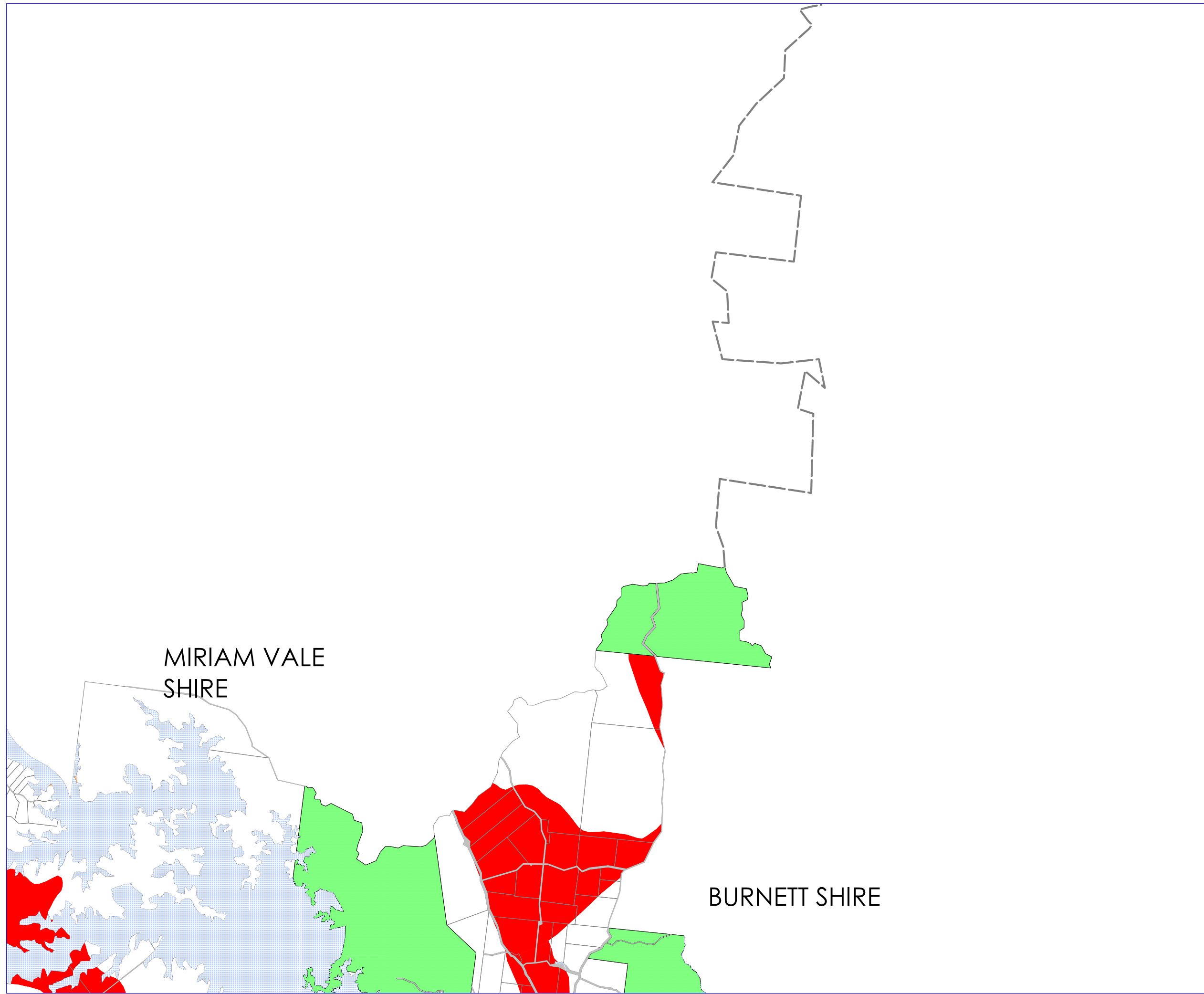
Planning Scheme Maps Natural Features or Resources Overlay Map

Map Ref:

NFRO 1.1

Commencement Date
26 April 2006





Kolan Shire Council



NOTES

The State of Queensland (Department of Natural Resources, Mines and Energy) 2004. The Department of Natural Resources, Mines and Energy gives no warranty in relation to the data (including accuracy, reliability, completeness or suitability) and accepts no liability (including without limitation, liability in negligence) for any loss, damage or costs (including consequential damage) relating to any use of the data.

NFRO 1.1	NFRO 1.2	
NFRO 1.3	NFRO 1.4	

LEGEND

- Class A - GQAL
- Class B - GQAL
- Class C - GQAL
- National Park
- State Forest
- Water
- Roads

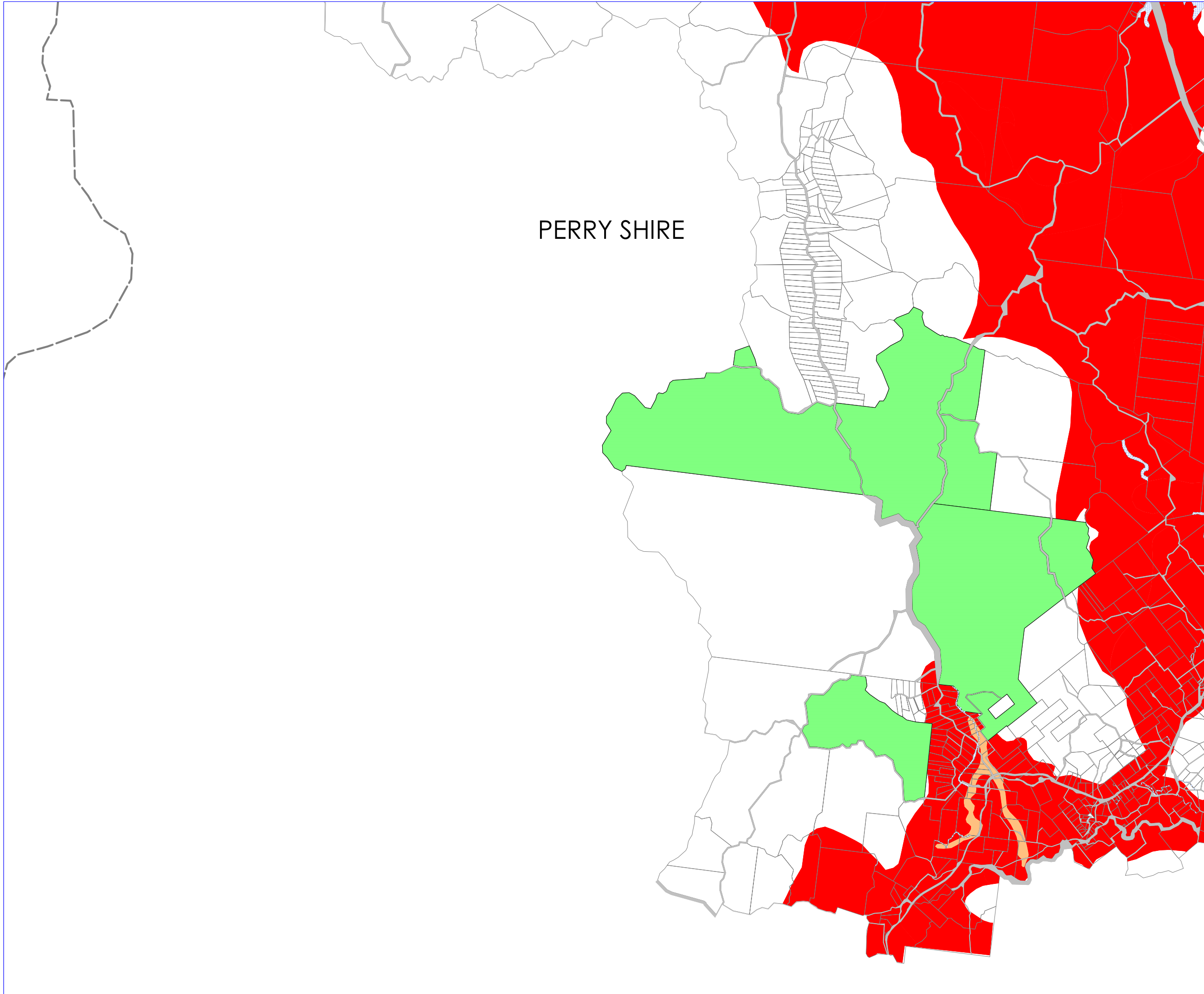


Planning Scheme Maps Natural Features or Resources Overlay Map

Map Ref:

NFRO 1.2

Commencement Date
26 April 2006



Kolan Shire Council



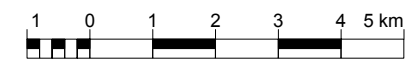
NOTES

The State of Queensland (Department of Natural Resources, Mines and Energy) 2004. The Department of Natural Resources, Mines and Energy gives no warranty in relation to the data (including accuracy, reliability, completeness or suitability) and accepts no liability (including without limitation, liability in negligence) for any loss, damage or costs (including consequential damage) relating to any use of the data.

	NFRO 1.1	NFRO 1.2
	NFRO 1.3	NFRO 1.4
		NFRO 1.5

LEGEND

- Class A - GQAL
- Class B - GQAL
- Class C - GQAL
- National Park
- State Forest
- Water
- Roads

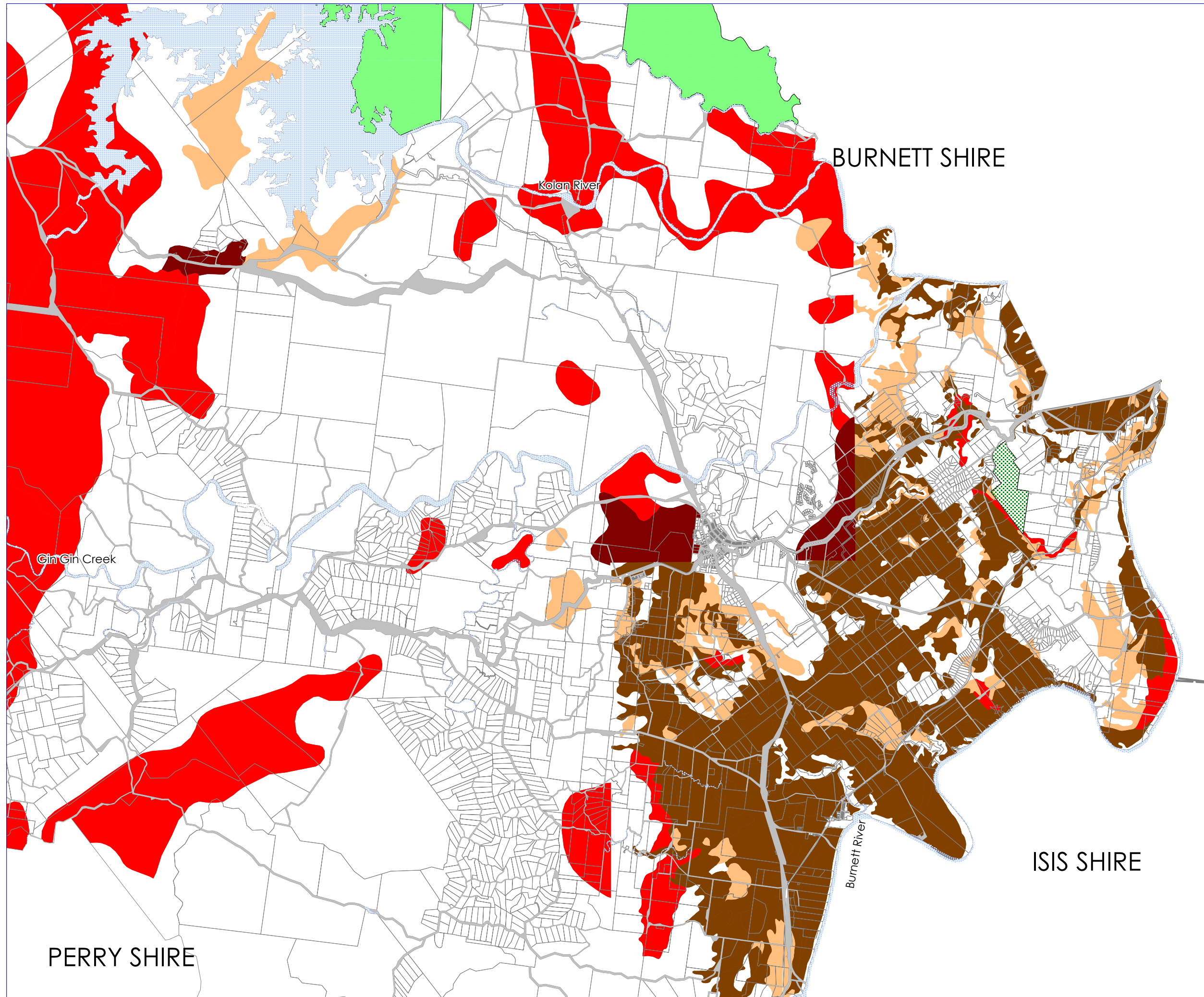


Planning Scheme Maps Natural Features or Resources Overlay Map

Map Ref:

NFRO 1.3

Commencement Date
26 April 2006



Kolan Shire Council



NOTES

The State of Queensland (Department of Natural Resources, Mines and Energy) 2004. The Department of Natural Resources, Mines and Energy gives no warranty in relation to the data (including accuracy, reliability, completeness or suitability) and accepts no liability (including without limitation, liability in negligence) for any loss, damage or costs (including consequential damage) relating to any use of the data.

NFRO 1.1	NFRO 1.2	
NFRO 1.3	NFRO 1.4	
	NFRO 1.5	

LEGEND

- Class A - GOAL
- Class B - GOAL
- Class C - GOAL
- National Park
- State Forest
- Water
- Roads

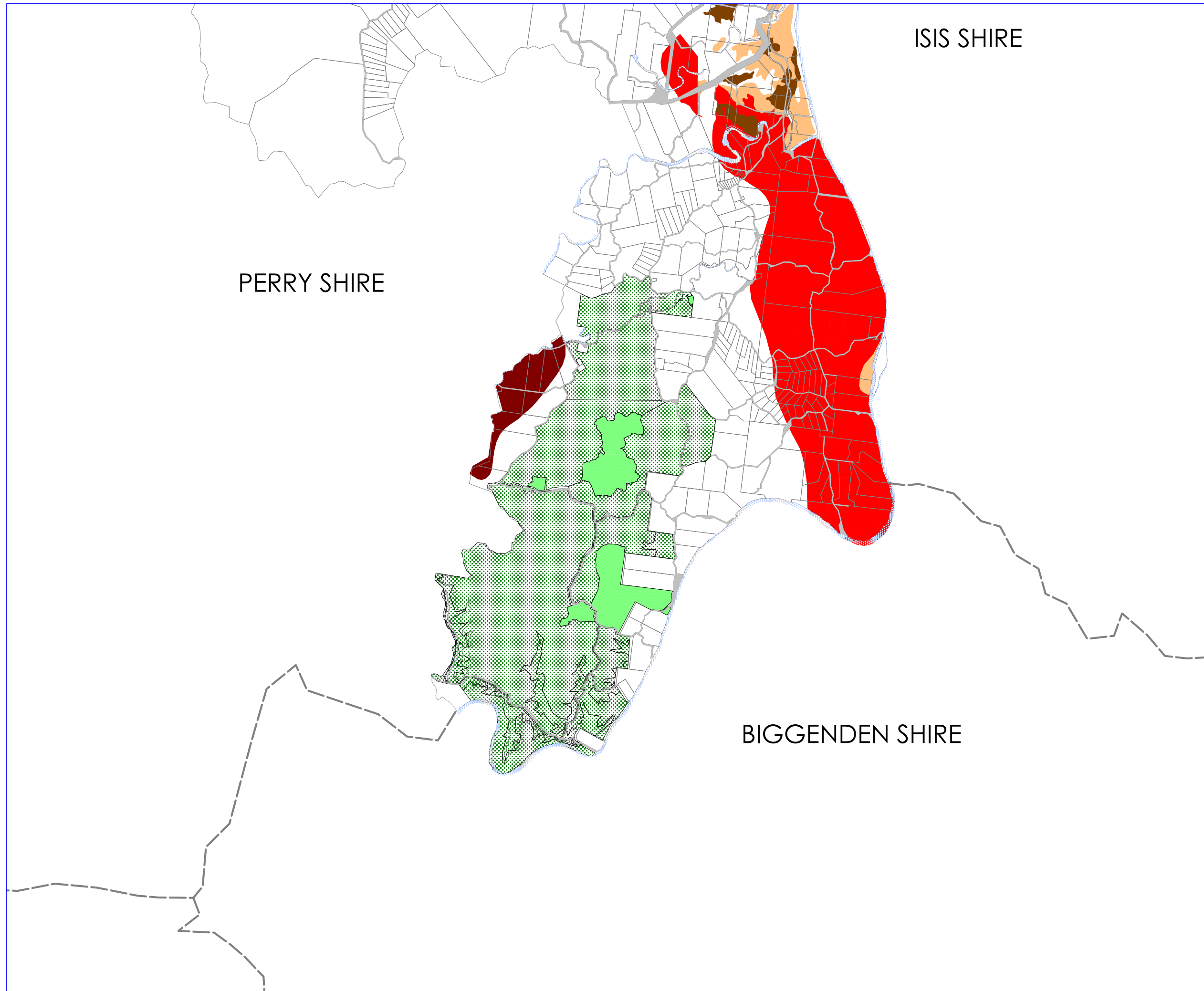


Planning Scheme Maps Natural Features or Resources Overlay Map

Map Ref:

NFRO 1.4

Commencement Date
26 April 2006



Kolan Shire Council



NOTES

The State of Queensland (Department of Natural Resources, Mines and Energy) 2004. The Department of Natural Resources, Mines and Energy gives no warranty in relation to the data (including accuracy, reliability, completeness or suitability) and accepts no liability (including without limitation, liability in negligence) for any loss, damage or costs (including consequential damage) relating to any use of the data.

NFRO 1.3	NFRO 1.4	
	NFRO 1.5	

LEGEND

- Class A - GQAL
- Class B - GQAL
- Class C - GQAL
- National Park
- State Forest
- Water
- Roads

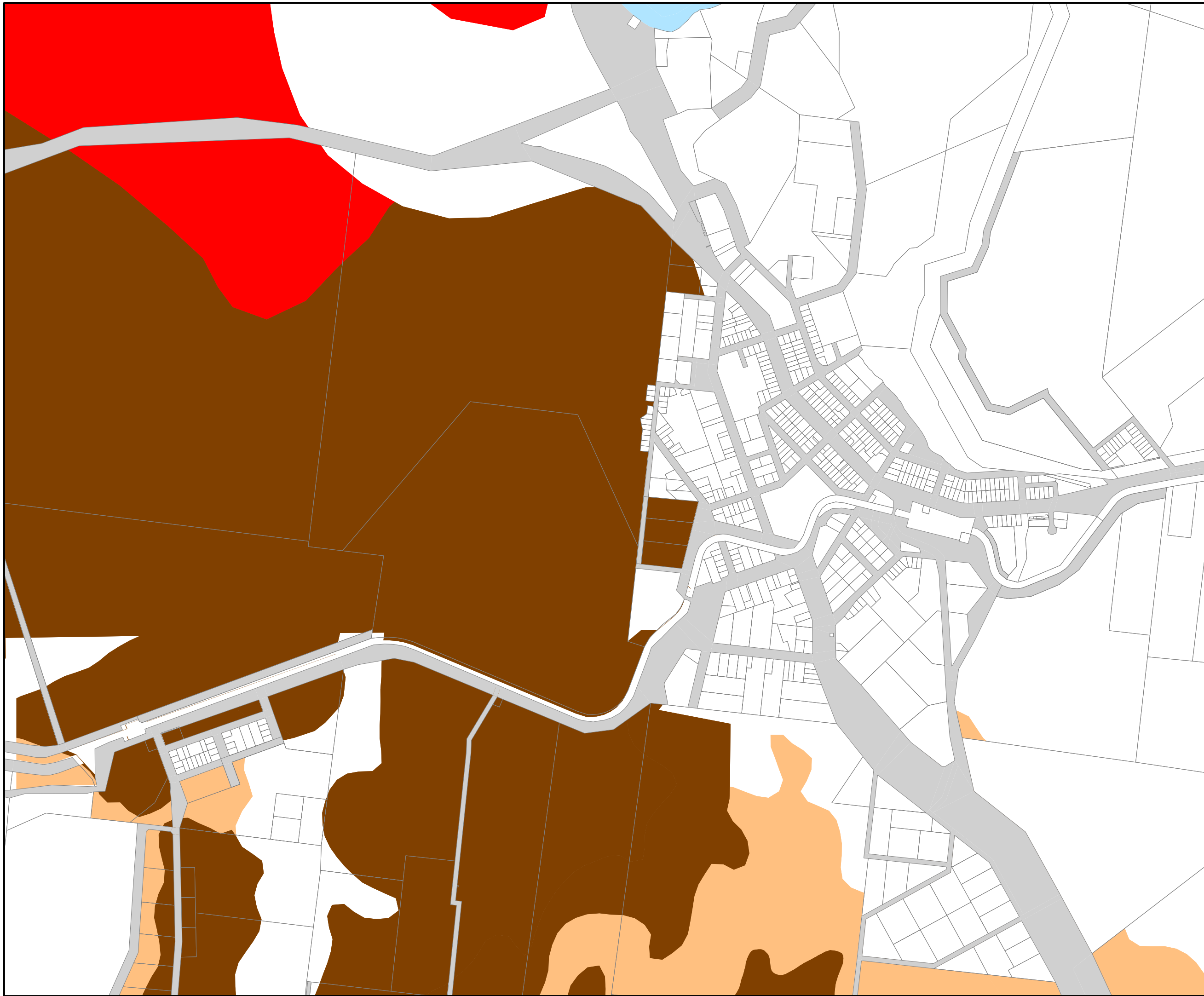


Planning Scheme Maps
Natural Features or
Resources Overlay Map

Map Ref:

NFRO 1.5

Commencement Date
26 April 2006



Kolan Shire Council

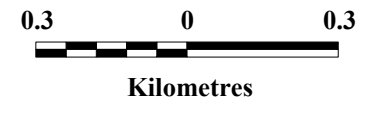


NOTES

The State of Queensland (Department of Natural Resources, Mines and Energy) 2004. The Department of Natural Resources, Mines and Energy gives no warranty in relation to the data (including accuracy, reliability, completeness or suitability) and accepts no liability (including without limitation, liability in negligence) for any loss, damage or costs (including consequential damage) relating to any use of the data.

LEGEND

- Class A - GQAL
- Class B - GQAL
- Class C - GQAL
- National Park
- State Forest
- Water
- Roads



Planning Scheme Maps
Natural Features or
Resources Overlay Map

Map Ref:

NFRO 1 - GIN GIN

Commencement Date
26 April 2006

Kolan Shire Council

No Window

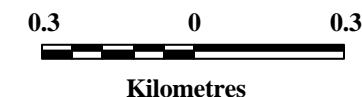
No Window

NOTES

The State of Queensland (Department of Natural Resources, Mines and Energy) 2004. The Department of Natural Resources, Mines and Energy gives no warranty in relation to the data (including accuracy, reliability, completeness or suitability) and accepts no liability (including without limitation, liability in negligence for any loss, damage or costs (including consequential damage) relating to any use of the data.

LEGEND

-  Mineral Resources
-  Mineral Resources Buffer (1000m)
-  Sand Pit & Gravel Pit
-  Gravel Pit and Sand Pit Buffer (500m)
-  OPWS Estates
-  Watercourses
-  Roads

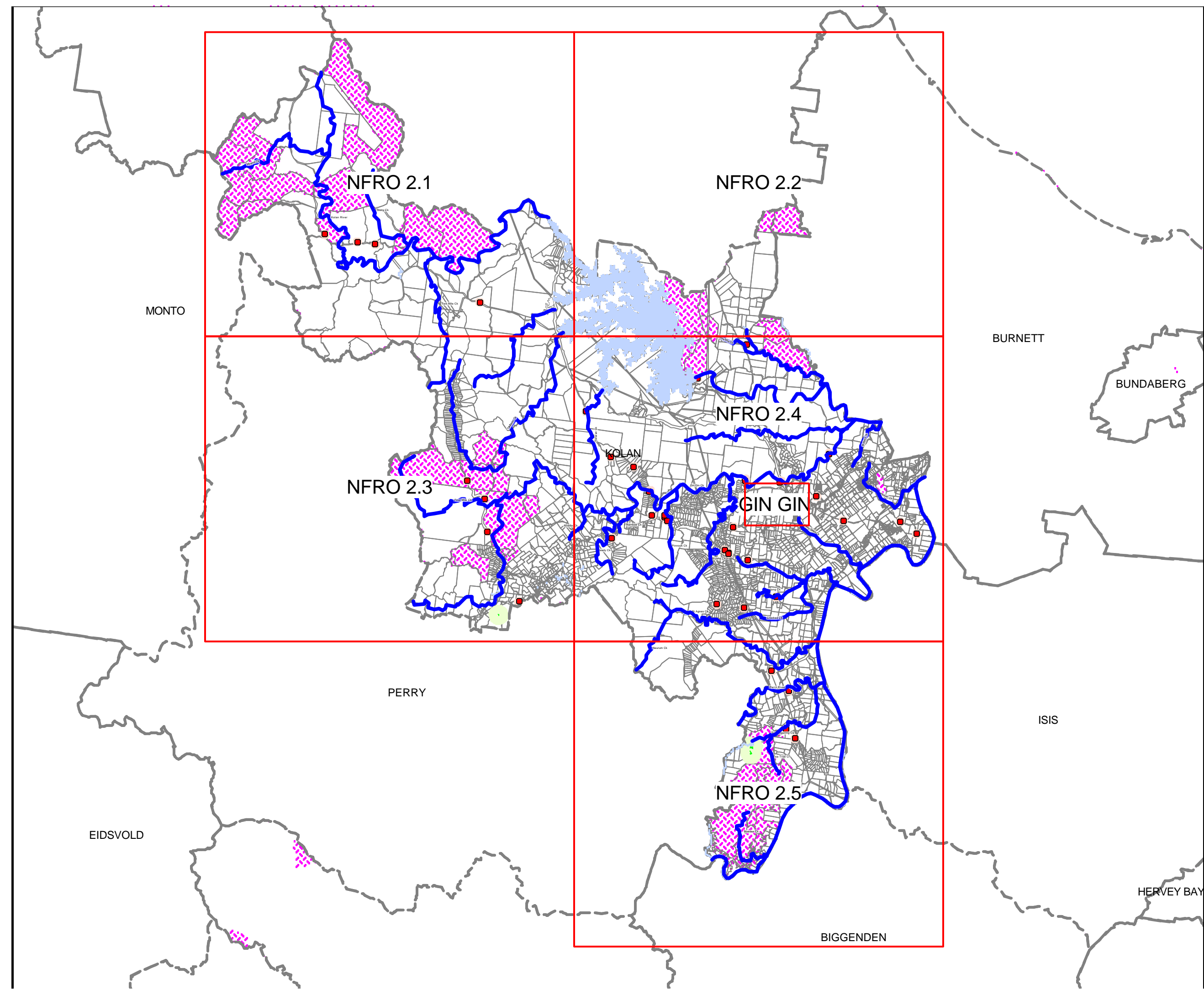


Planning Scheme Maps
Natural Features or
Resources Overlay Map

Map Ref:

NFRO 2 Key

Commencement Date
26 April 2006





Kolan Shire Council



NOTES

The State of Queensland (Department of Natural Resources, Mines and Energy) 2004. The Department of Natural Resources, Mines and Energy gives no warranty in relation to the data (including accuracy, reliability, completeness or suitability) and accepts no liability (including without limitation, liability in negligence for any loss, damage or costs (including consequential damage) relating to any use of the data.

	NFRO 2.1	NFRO 2.2
	NFRO 2.3	NFRO 2.4

LEGEND

- Mineral Resources
- Mineral Resources Buffer (1000m)
- Sand Pit & Gravel Pit
- Gravel Pit and Sand Pit Buffer (500m)
- OPWS Estates
- Watercourses
- Roads

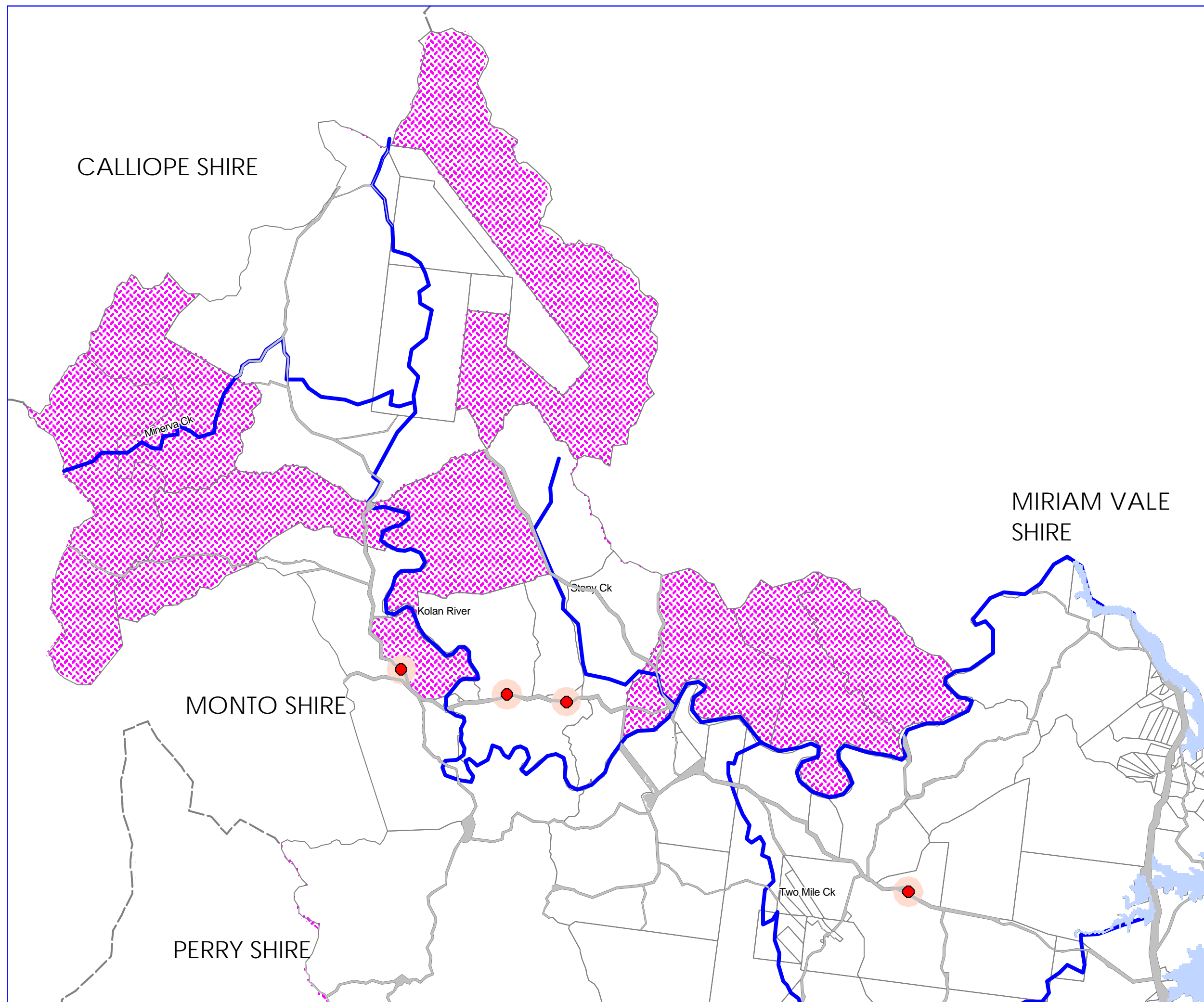


Planning Scheme Maps
Natural Features or
Resources Overlay Map

Map Ref:

NFRO 2.1

Commencement Date
26 April 2006





Kolan Shire Council



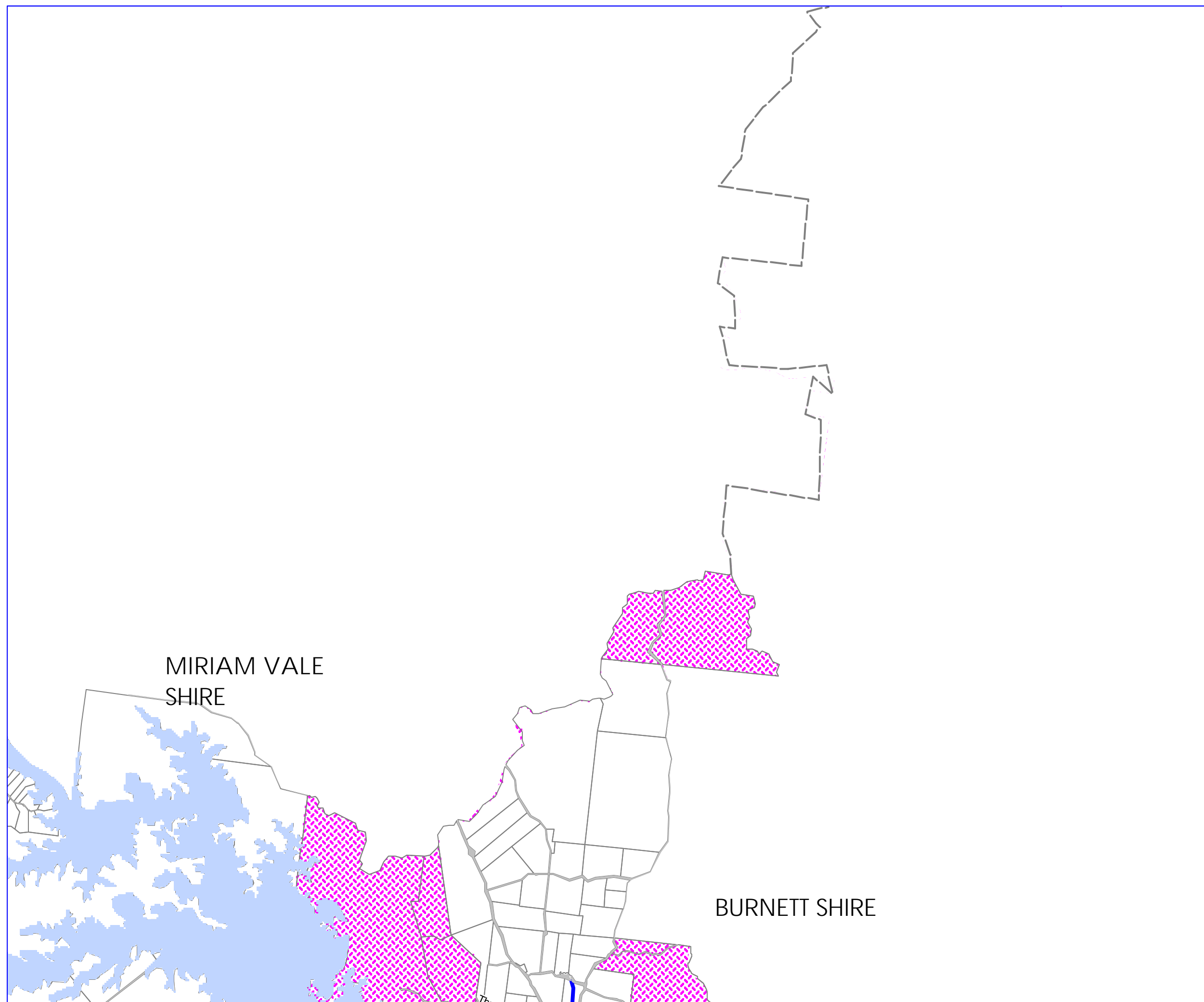
NOTES

The State of Queensland (Department of Natural Resources, Mines and Energy) 2004. The Department of Natural Resources, Mines and Energy gives no warranty in relation to the data (including accuracy, reliability, completeness or suitability) and accepts no liability (including without limitation, liability in negligence for any loss, damage or costs (including consequential damage) relating to any use of the data.

NFRO 2.1	NFRO 2.2	
NFRO 2.3	NFRO 2.4	

LEGEND

- Mineral Resources
- Mineral Resources Buffer (1000m)
- Sand Pit & Gravel Pit
- Gravel Pit and Sand Pit Buffer (500m)
- OPWS Estates
- Watercourses
- Roads

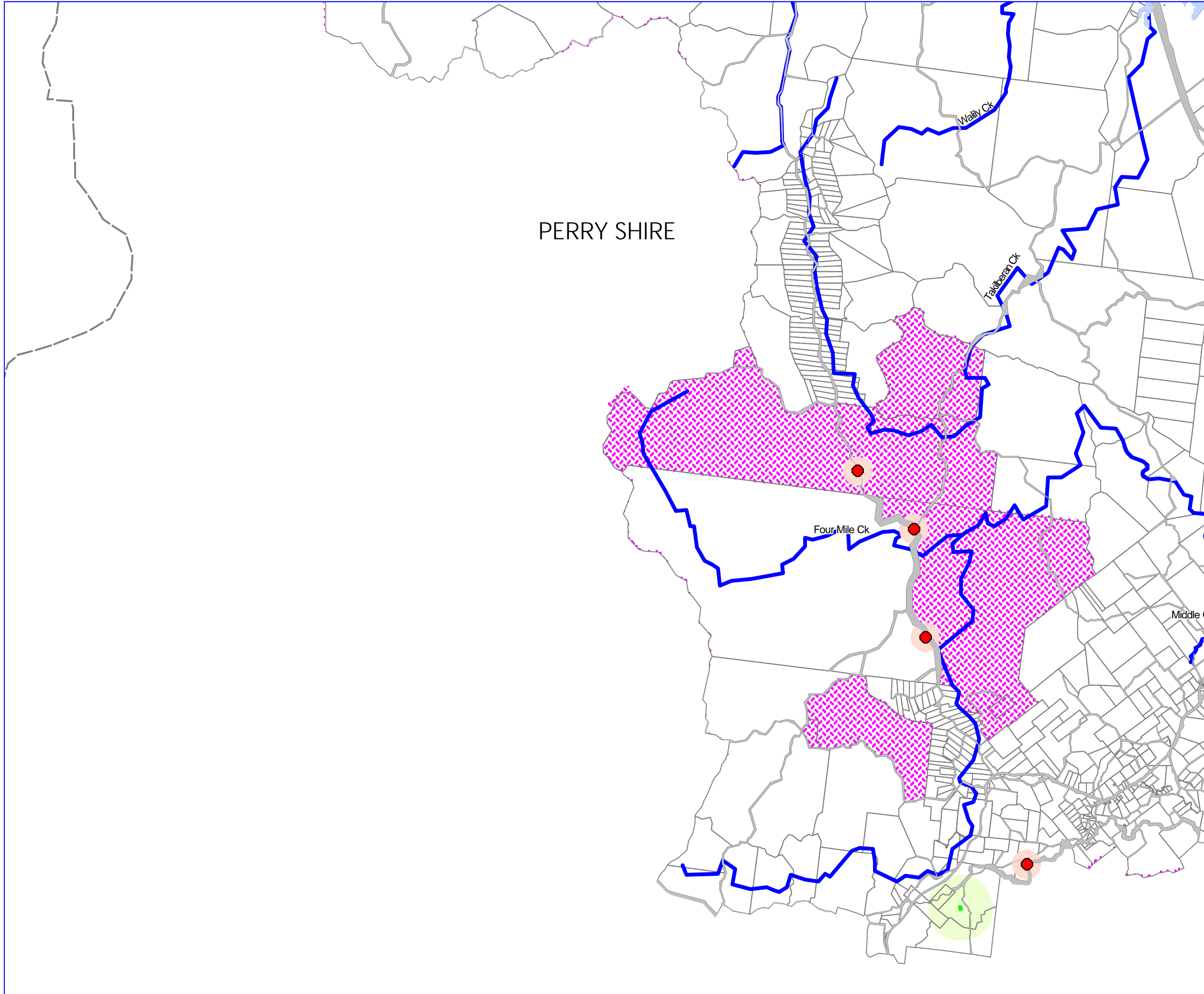


Planning Scheme Maps
Natural Features or
Resources Overlay Map

Map Ref:

NFRO 2.2

Commencement Date
26 April 2006



Kolan Shire Council



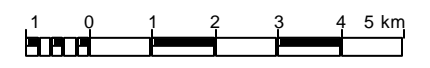
NOTES

The State of Queensland (Department of Natural Resources, Mines and Energy) 2004. The Department of Natural Resources, Mines and Energy gives no warranty in relation to the data (including accuracy, reliability, completeness or suitability) and accepts no liability (including without limitation, liability in negligence for any loss, damage or costs (including consequential damage) relating to any use of the data.

	NFRO 2.1	NFRO 2.2
	NFRO 2.3	NFRO 2.4
		NFRO 2.5

LEGEND

- Mineral Resources
- Mineral Resources Buffer (1000m)
- Sand Pit & Gravel Pit
- Gravel Pit and Sand Pit Buffer (500m)
- OPWS Estates
- Watercourses
- Roads

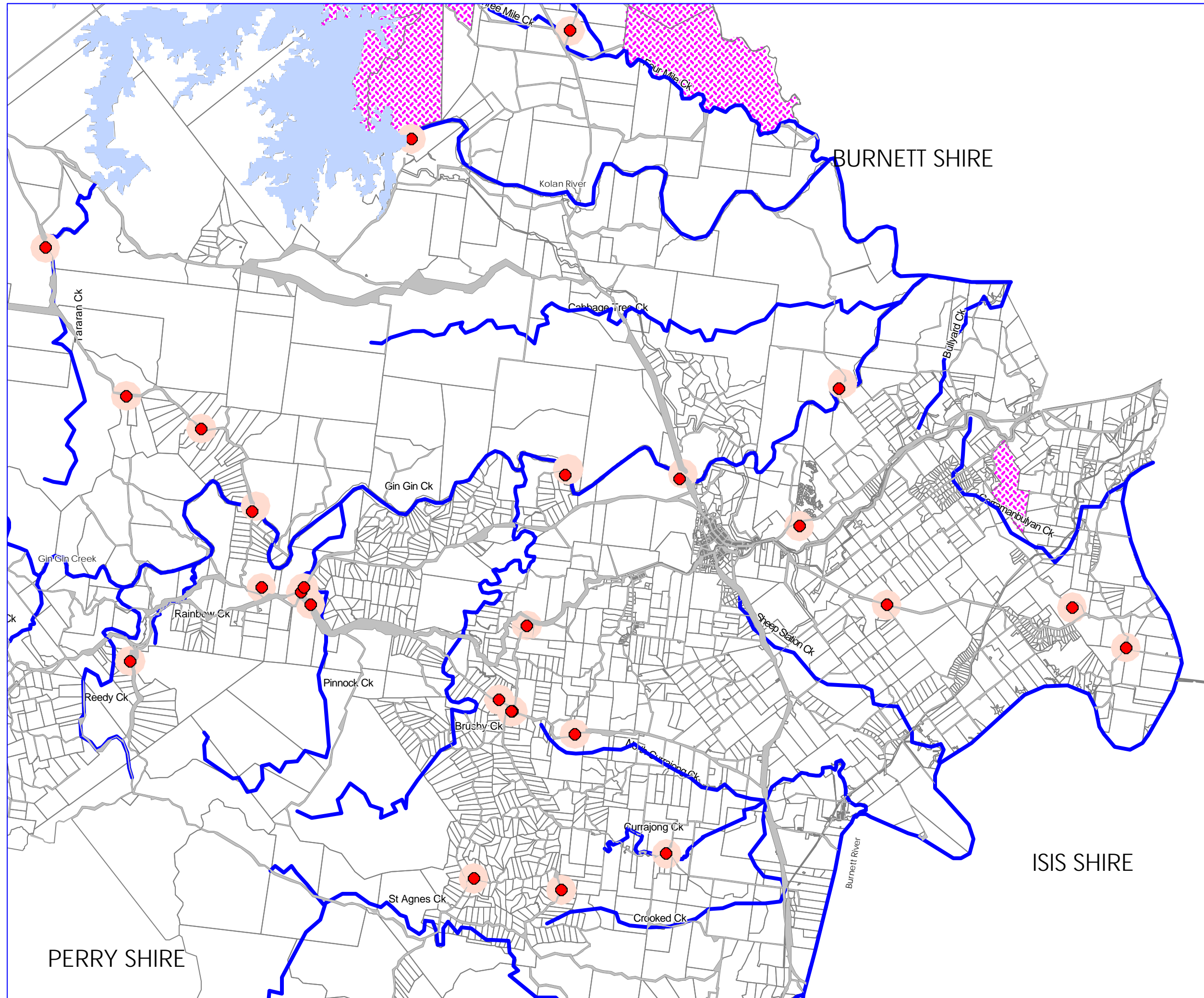


Planning Scheme Maps Natural Features or Resources Overlay Map

Map Ref:

NFRO 2.3

Commencement Date
26 April 2006



Kolan Shire Council



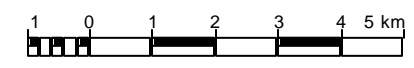
NOTES

The State of Queensland (Department of Natural Resources, Mines and Energy) 2004. The Department of Natural Resources, Mines and Energy gives no warranty in relation to the data (including accuracy, reliability, completeness or suitability) and accepts no liability (including without limitation, liability in negligence for any loss, damage or costs (including consequential damage) relating to any use of the data.

NFRO 2.1	NFRO 2.2	
NFRO 2.3	NFRO 2.4	
	NFRO 2.5	

LEGEND

- Mineral Resources
- Mineral Resources Buffer (1000m)
- Sand Pit & Gravel Pit
- Gravel Pit and Sand Pit Buffer (500m)
- OPWS Estates
- Watercourses
- Roads

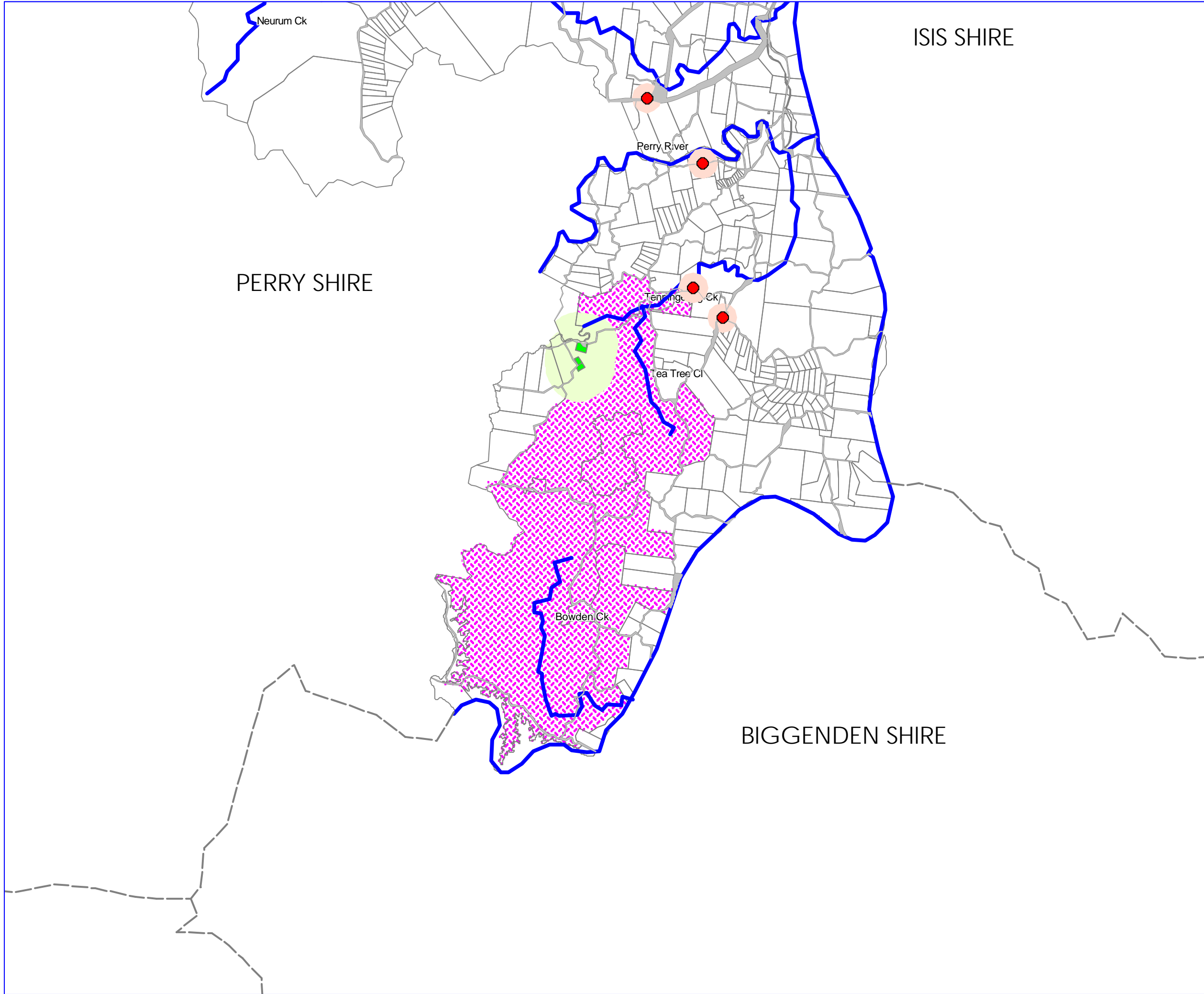


Planning Scheme Maps Natural Features or Resources Overlay Map

Map Ref:

NFRO 2.4

Commencement Date
26 April 2006



Kolan Shire Council



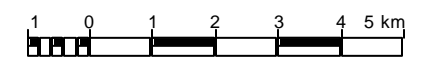
NOTES

The State of Queensland (Department of Natural Resources, Mines and Energy) 2004. The Department of Natural Resources, Mines and Energy gives no warranty in relation to the data (including accuracy, reliability, completeness or suitability) and accepts no liability (including without limitation, liability in negligence for any loss, damage or costs (including consequential damage) relating to any use of the data.

NFRO 2.3	NFRO 2.4	
	NFRO 2.5	

LEGEND

- Mineral Resources
- Mineral Resources Buffer (1000m)
- Sand Pit & Gravel Pit
- Gravel Pit and Sand Pit Buffer (500m)
- OPWS Estates
- Watercourses
- Roads



Planning Scheme Maps
Natural Features or
Resources Overlay Map

Map Ref:

NFRO 2.5

Commencement Date
26 April 2006









Kolan Shire Council

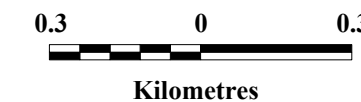


NOTES

The State of Queensland (Department of Natural Resources, Mines and Energy) 2004. The Department of Natural Resources, Mines and Energy gives no warranty in relation to the data (including accuracy, reliability, completeness or suitability) and accepts no liability (including without limitation, liability in negligence) for any loss, damage or costs (including consequential damage) relating to any use of the data.

LEGEND

-  Mineral Resources
-  Mineral Resources Buffer (1000m)
-  Sand Pit & Gravel Pit
-  QPWS Estates
-  Gravel and Sand Pit Buffer (500m)
-  Watercourses

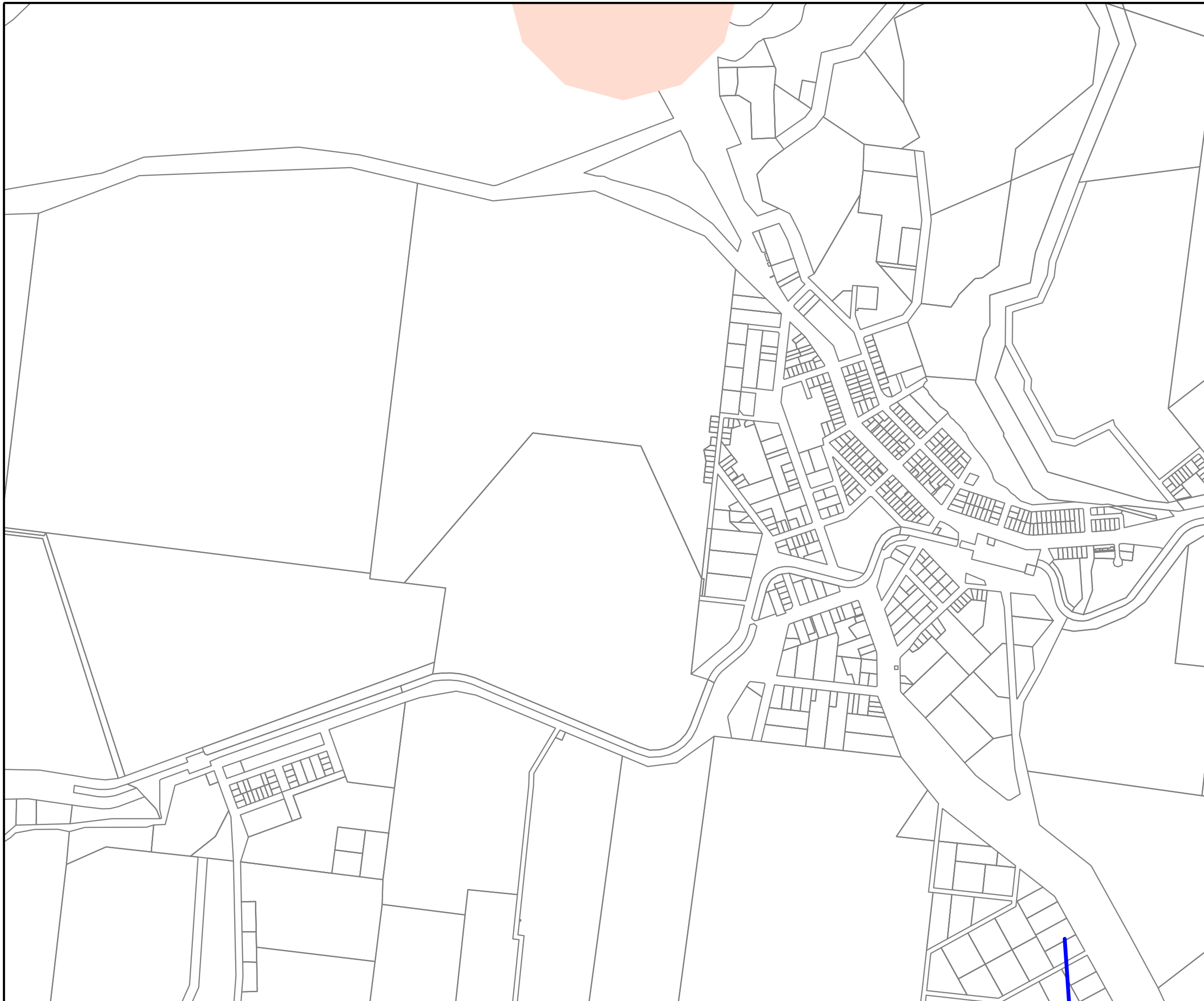


Planning Scheme Maps
Natural Features or
Resources Overlay Map

Map Ref:

NFRO 2 Gin Gin

Commencement Date
26 April 2006



Kolan Shire Council



NOTES

The State of Queensland (Department of Natural Resources, Mines and Energy) 2004. The Department of Natural Resources, Mines and Energy gives no warranty in relation to the data (including accuracy, reliability, completeness or suitability) and accepts no liability (including without limitation, liability in negligence) for any loss, damage or costs (including consequential damage) relating to any use of the data.

LEGEND

- Local Biodiversity Significant Area
- Water
- Property Boundaries
- Roads

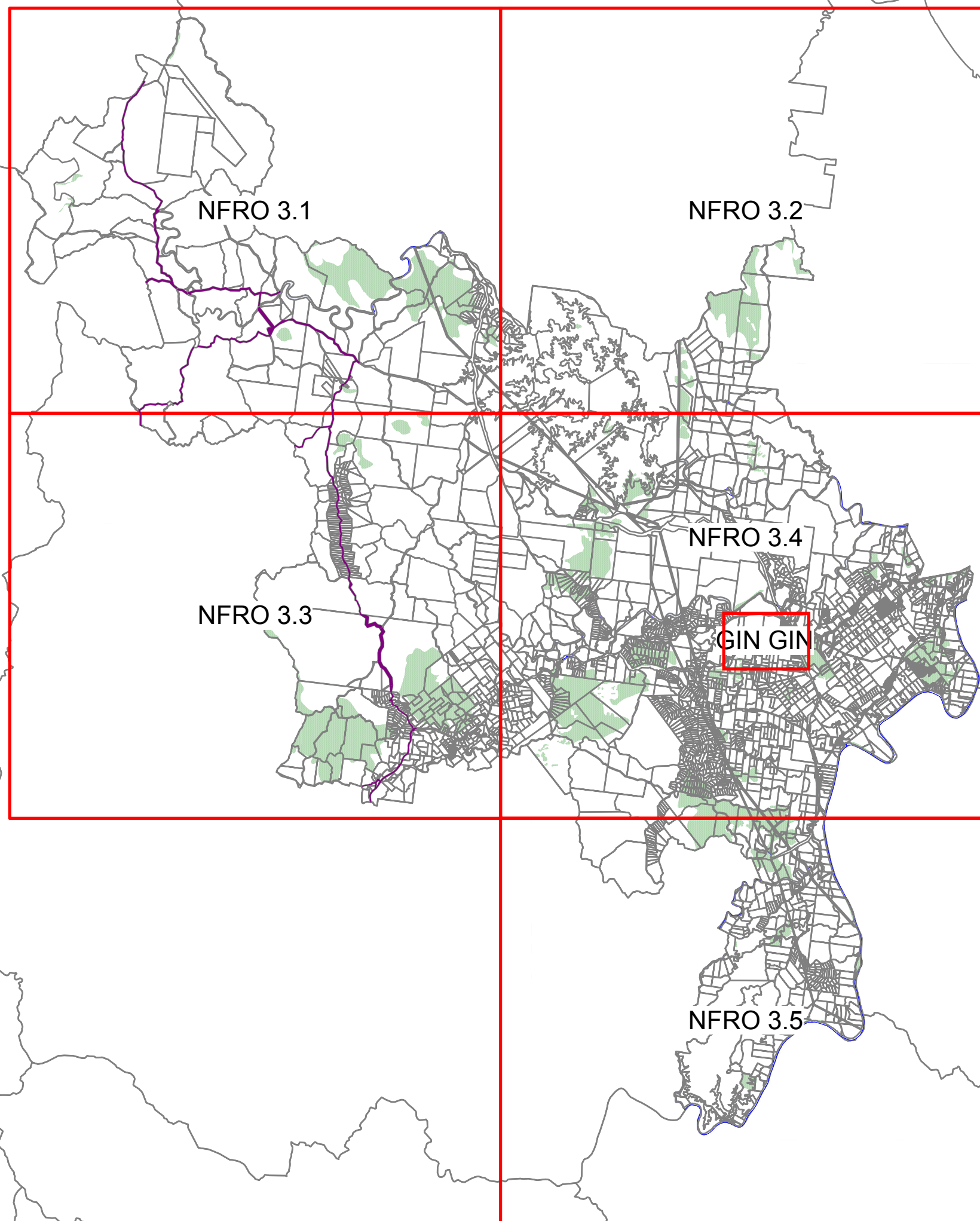


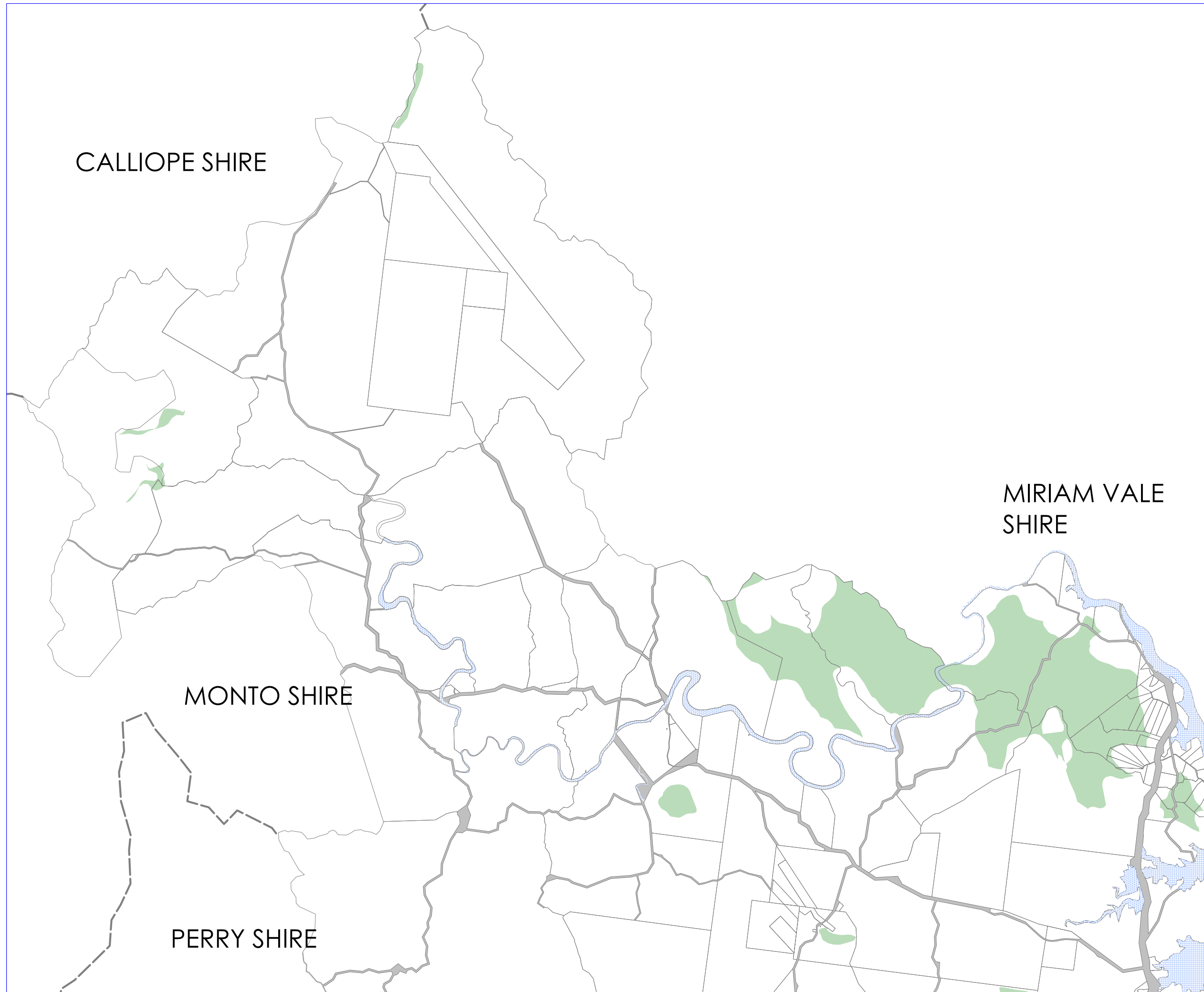
Planning Scheme Maps
Natural Features or
Resources Overlay Map

Map Ref:

NFRO 3 Key

Commencement Date
26 April 2006





Kolan Shire Council



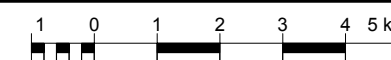
NOTES

The State of Queensland (Department of Natural Resources, Mines and Energy) 2004. The Department of Natural Resources, Mines and Energy gives no warranty in relation to the data (including accuracy, reliability, completeness or suitability) and accepts no liability (including without limitation, liability in negligence) for any loss, damage or costs (including consequential damage) relating to any use of the data.

	NFRO 3.1	NFRO 3.2
	NFRO 3.3	NFRO 3.4

LEGEND

- Local Biodiversity Significant Area
- Water
- Property Boundaries
- Roads

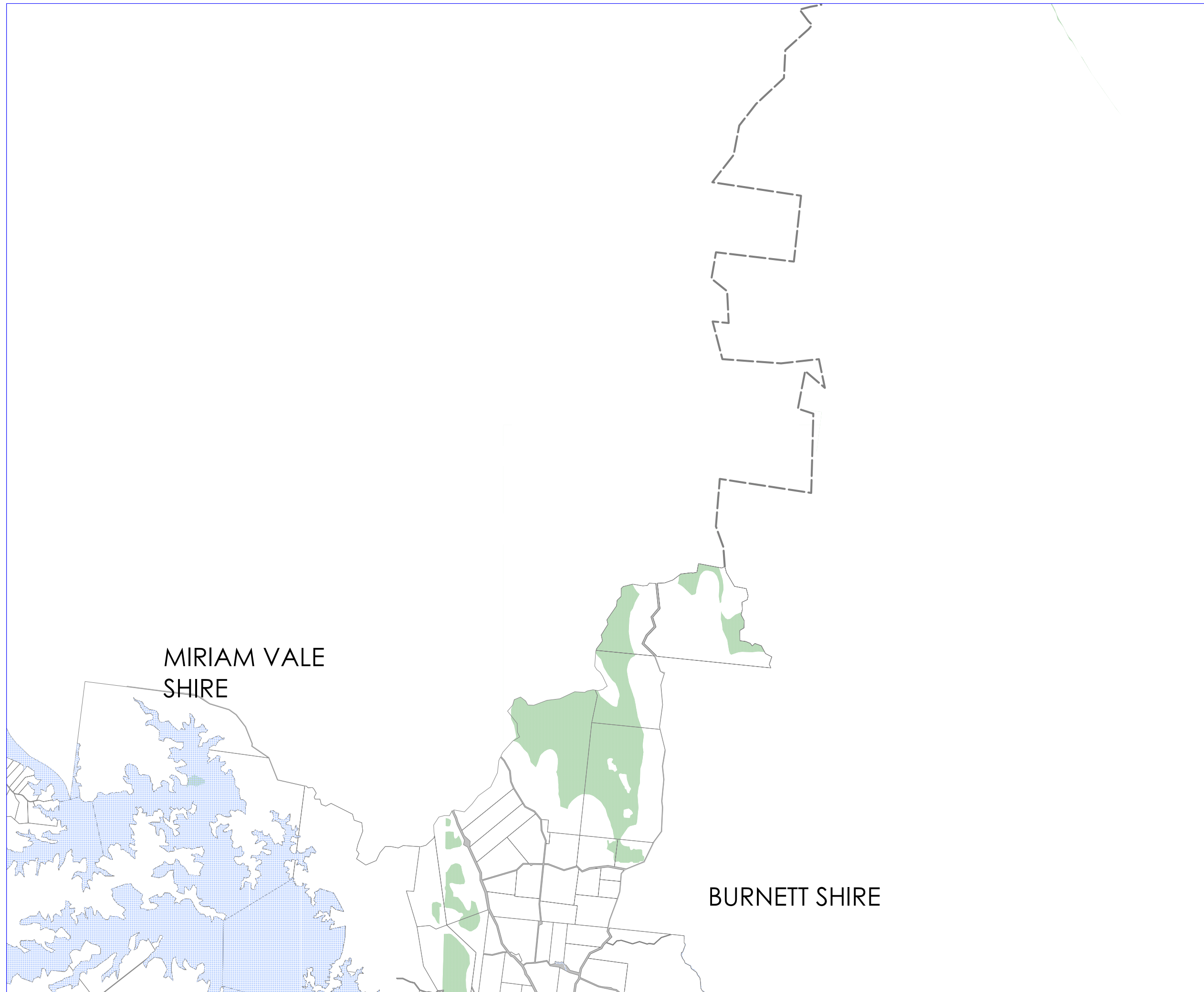


Planning Scheme Maps Natural Features or Resources Overlay Map

Map Ref:

NFRO 3.1

Commencement Date
26 April 2006



Kolan Shire Council



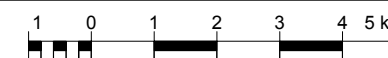
NOTES

The State of Queensland (Department of Natural Resources, Mines and Energy) 2004. The Department of Natural Resources, Mines and Energy gives no warranty in relation to the data (including accuracy, reliability, completeness or suitability) and accepts no liability (including without limitation, liability in negligence) for any loss, damage or costs (including consequential damage) relating to any use of the data.

NFRO 3.1	NFRO 3.2	
NFRO 3.3	NFRO 3.4	

LEGEND

- Local Biodiversity Significant Area
- Water
- Property Boundaries
- Roads

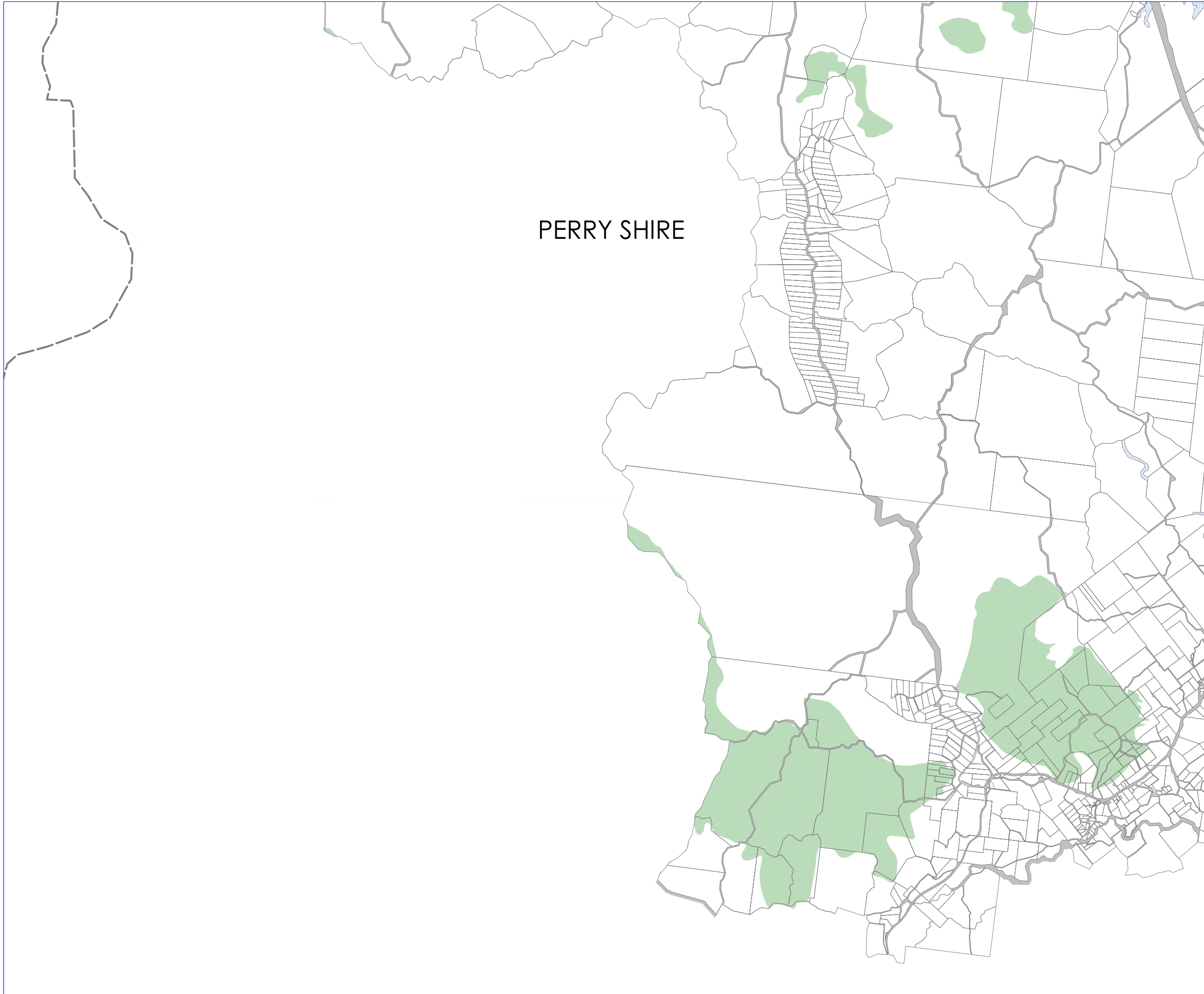


Planning Scheme Maps
Natural Features or
Resources Overlay Map

Map Ref:

NFRO 3.2

Commencement Date
26 April 2006



Kolan Shire Council



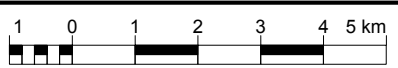
NOTES

The State of Queensland (Department of Natural Resources, Mines and Energy) 2004. The Department of Natural Resources, Mines and Energy gives no warranty in relation to the data (including accuracy, reliability, completeness or suitability) and accepts no liability (including without limitation, liability in negligence) for any loss, damage or costs (including consequential damage) relating to any use of the data.

	NFRO 3.1	NFRO 3.2
	NFRO 3.3	NFRO 3.4
		NFRO 3.5

LEGEND

- Local Biodiversity Significant Area
- Water
- Property Boundaries
- Roads

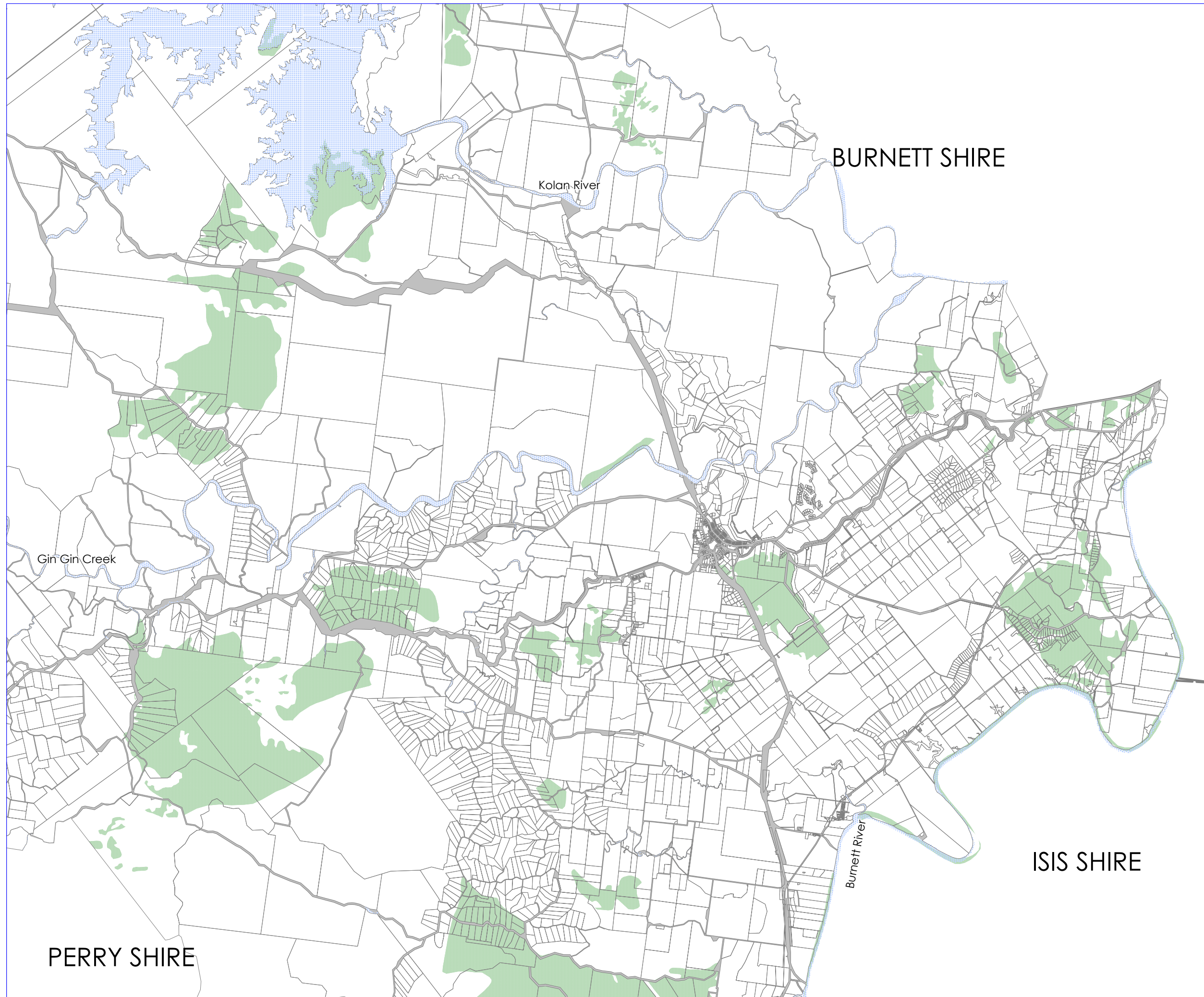


Planning Scheme Maps Natural Features or Resources Overlay Map

Map Ref:

NFRO 3.3

Commencement Date
26 April 2006



Kolan Shire Council



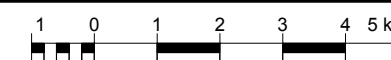
NOTES

The State of Queensland (Department of Natural Resources, Mines and Energy) 2004. The Department of Natural Resources, Mines and Energy gives no warranty in relation to the data (including accuracy, reliability, completeness or suitability) and accepts no liability (including without limitation, liability in negligence) for any loss, damage or costs (including consequential damage) relating to any use of the data.

NFRO 3.1	NFRO 3.2	
NFRO 3.3	NFRO 3.4	
	NFRO 3.5	

LEGEND

- Local Biodiversity Significant Area
- Water
- Property Boundaries
- Roads



Planning Scheme Maps
Natural Features or
Resources Overlay Map

Map Ref:

NFRO 3.4

Commencement Date
26 April 2006

PERRY SHIRE

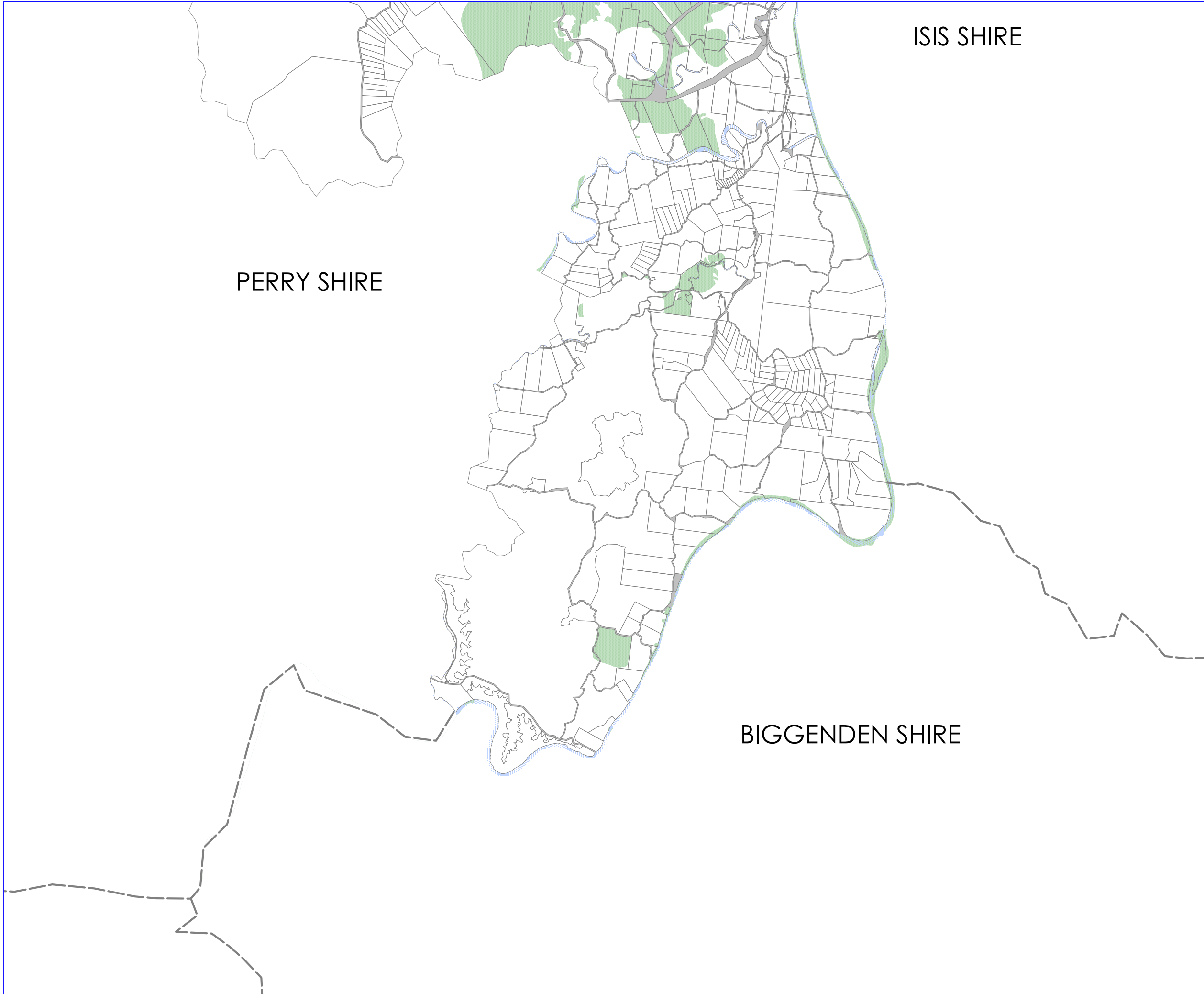
BURNETT SHIRE

ISIS SHIRE

Kolan River

Gin Gin Creek

Burnett River



Kolan Shire Council



NOTES

The State of Queensland (Department of Natural Resources, Mines and Energy) 2004. The Department of Natural Resources, Mines and Energy gives no warranty in relation to the data (including accuracy, reliability, completeness or suitability) and accepts no liability (including without limitation, liability in negligence) for any loss, damage or costs (including consequential damage) relating to any use of the data.

NFRO 3.3	NFRO 3.4	
	NFRO 3.5	

LEGEND

- Local Biodiversity Significant Area
- Water
- Property Boundaries
- Roads



Planning Scheme Maps Natural Features or Resources Overlay Map

Map Ref:

NFRO 3.5

Commencement Date
26 April 2006



Kolan Shire Council

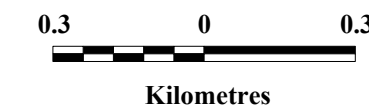


NOTES

The State of Queensland (Department of Natural Resources, Mines and Energy) 2004. The Department of Natural Resources, Mines and Energy gives no warranty in relation to the data (including accuracy, reliability, completeness or suitability) and accepts no liability (including without limitation, liability in negligence) for any loss, damage or costs (including consequential damage) relating to any use of the data.

LEGEND

- Local Biodiversity Significant Area
- Water
- Property Boundaries
- Roads



Planning Scheme Maps
Natural Features or
Resources Overlay Map

Map Ref:

NFRO 3 Gin Gin

Commencement Date
26 April 2006

