

BURNETT SHIRE COUNCIL

October 2007

INFRASTRUCTURE CONTRIBUTIONS

PLANNING SCHEME POLICY

**CONTRIBUTION CATCHMENTS
&
PLANS FOR TRUNK INFRASTRUCTURE**





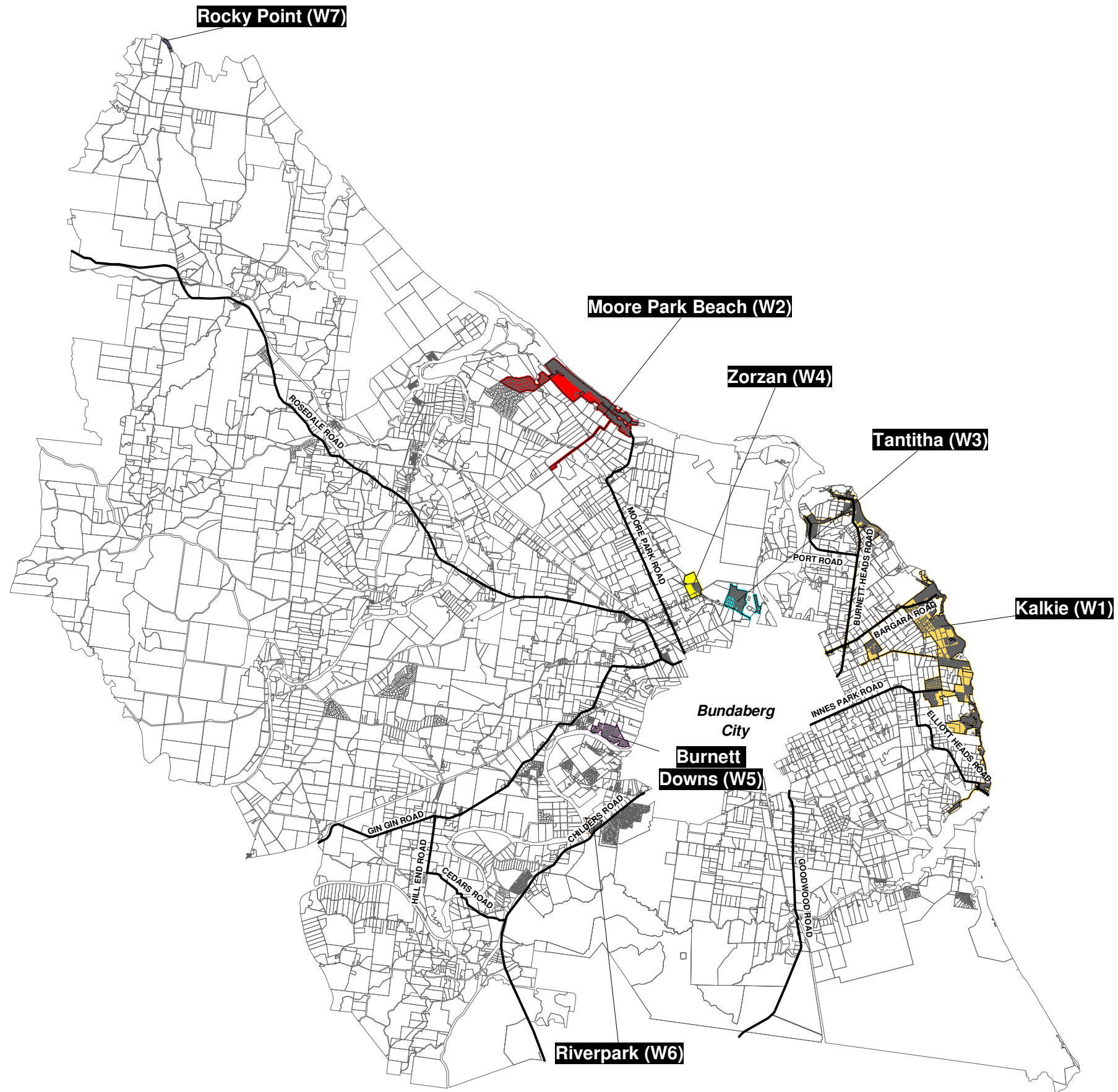
LEGEND

CONTRIBUTIONS CATCHMENTS

-  Kalkie (W1)
-  Moore Park Beach (W2)
-  Tantiitha (W3)
-  Zorzan (W4)
-  Burnett Downs (W5)
-  Riverpark (W6)
-  Rocky Point (W7)

GENERAL

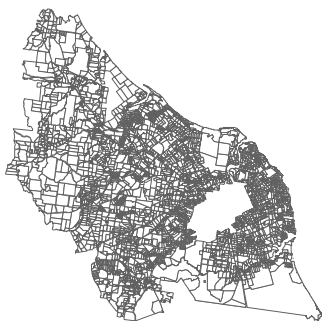
-  PROPERTY BOUNDARY
-  ARTERIAL ROADS (GUIDE)



Scale 1 : 275 000 @ A3



KEY MAP



Data Used Under Licence
to Burnett Shire Council

Drawn: CA

Checked: SB

Approved: NC

Date: 01/10/2007

Rev: 1.1



BURNETT SHIRE COUNCIL

INFRASTRUCTURE CONTRIBUTIONS PLANNING SCHEME POLICY

WATER SUPPLY TRUNK INFRASTRUCTURE CONTRIBUTIONS CATCHMENTS

PROJECT NUMBER:
0523-1

GRID:
1

DRAWING:
BSC_ICP_WCAT_001

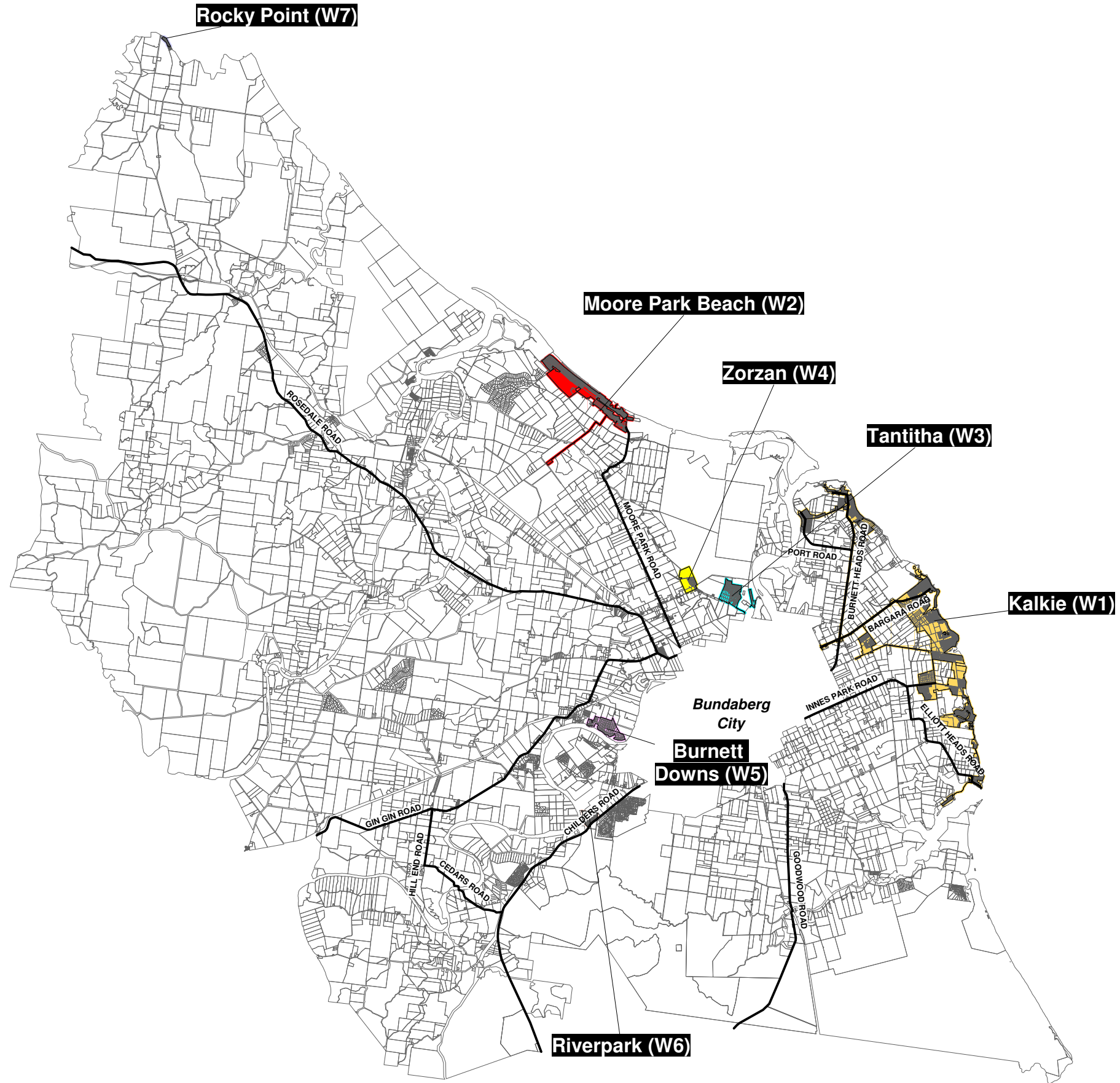
LEGEND

CONTRIBUTIONS CATCHMENTS

- Kalkie (W1)
- Moore Park Beach (W2)
- Tantitha (W3)
- Zorzan (W4)
- Burnett Downs (W5)
- Riverpark (W6)
- Rocky Point (W7)

GENERAL

- PROPERTY BOUNDARY
- ARTERIAL ROADS (GUIDE)



Scale 1 : 275 000 @ A3



KEY MAP



Data Used Under Licence
to Burnett Shire Council

Drawn: CA

Checked: SB

Approved: NC

Date: 11/11/2007

Rev: 1.2



BURNETT SHIRE COUNCIL

INFRASTRUCTURE CONTRIBUTIONS PLANNING SCHEME POLICY

WATER SUPPLY TRUNK INFRASTRUCTURE CONTRIBUTIONS CATCHMENTS

PROJECT NUMBER:
0523-1

GRID:
1

DRAWING:
BSC_ICP_WCAT_001

LEGEND

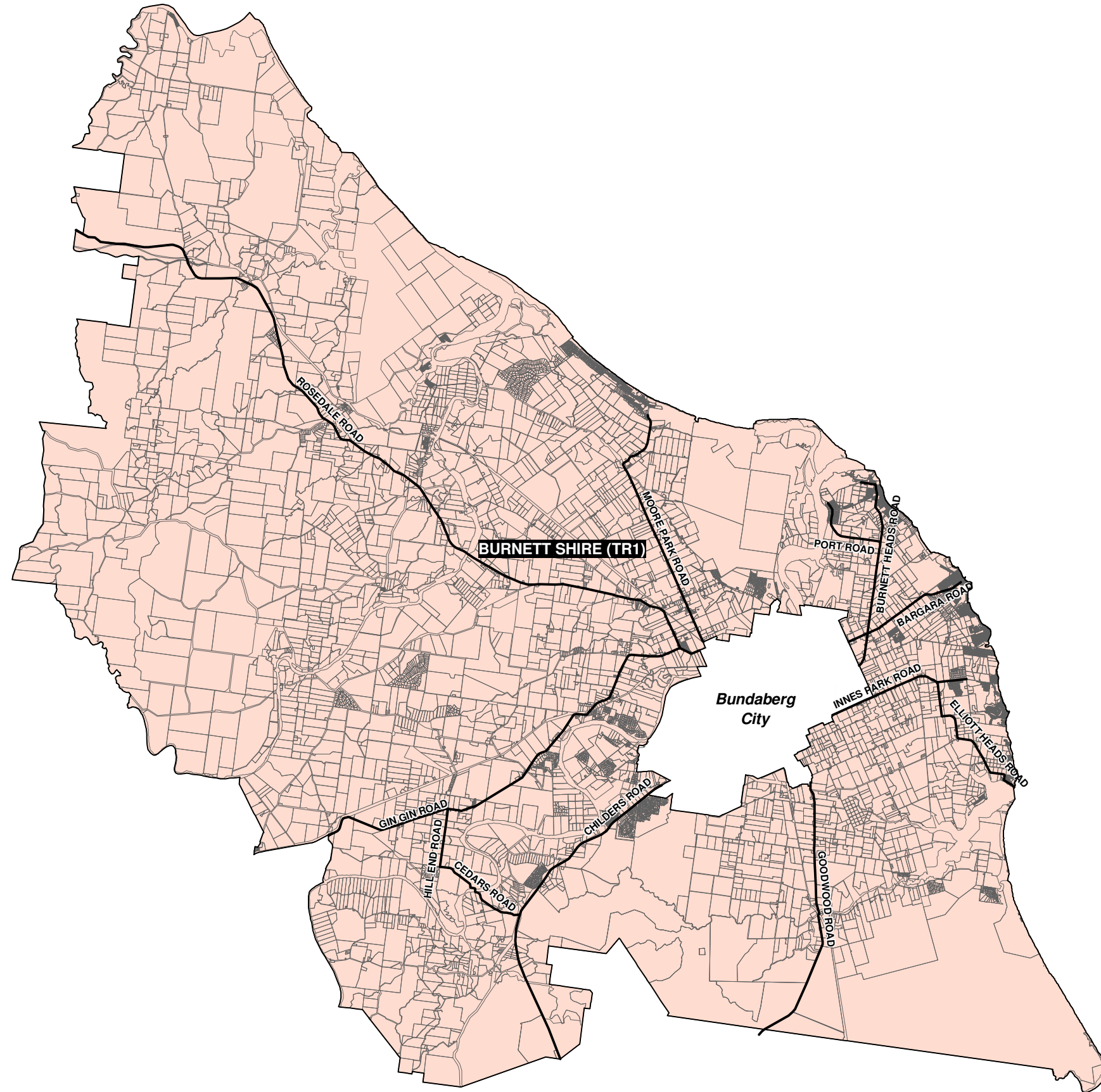
CONTRIBUTIONS CATCHMENTS

 BURNETT SHIRE (TR1)

GENERAL

 PROPERTY BOUNDARY

 ARTERIAL ROADS (GUIDE)



Scale 1 : 275 000 @ A3



KEY MAP



Data Used Under Licence
to Burnett Shire Council

Drawn: CA

Checked: SB

Approved: NC

Date: 01/10/2007

Rev: 1.1



BURNETT SHIRE COUNCIL

INFRASTRUCTURE CONTRIBUTIONS PLANNING SCHEME POLICY

TRANSPORT (ROADS) TRUNK INFRASTRUCTURE CONTRIBUTIONS CATCHMENTS

PROJECT NUMBER:
0523-1

GRID:
1

DRAWING:
BSC_ICP_TRCAT_001

LEGEND

CONTRIBUTIONS CATCHMENTS

 BURNETT SHIRE (PBW1)

GENERAL

 PROPERTY BOUNDARY

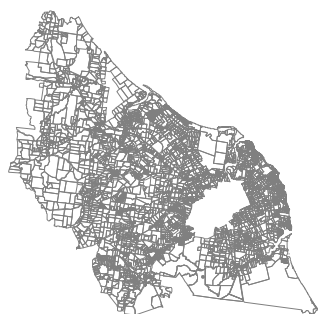
 ARTERIAL ROAD (GUIDE)



Scale 1 : 275 000 @ A3



KEY MAP



Data Used Under Licence
to Burnett Shire Council

Drawn: CA

Checked: SB

Approved: NC

Date: 01/10/2007

Rev: 1.1



BURNETT SHIRE COUNCIL

INFRASTRUCTURE CONTRIBUTIONS PLANNING SCHEME POLICY

TRANSPORT (PEDESTRIAN PATHS AND BIKEWAYS) TRUNK INFRASTRUCTURE CONTRIBUTIONS CATCHMENTS

PROJECT NUMBER:
0523-1

GRID:
1

DRAWING:
BSC_ICP_PBWCAT_001

LEGEND

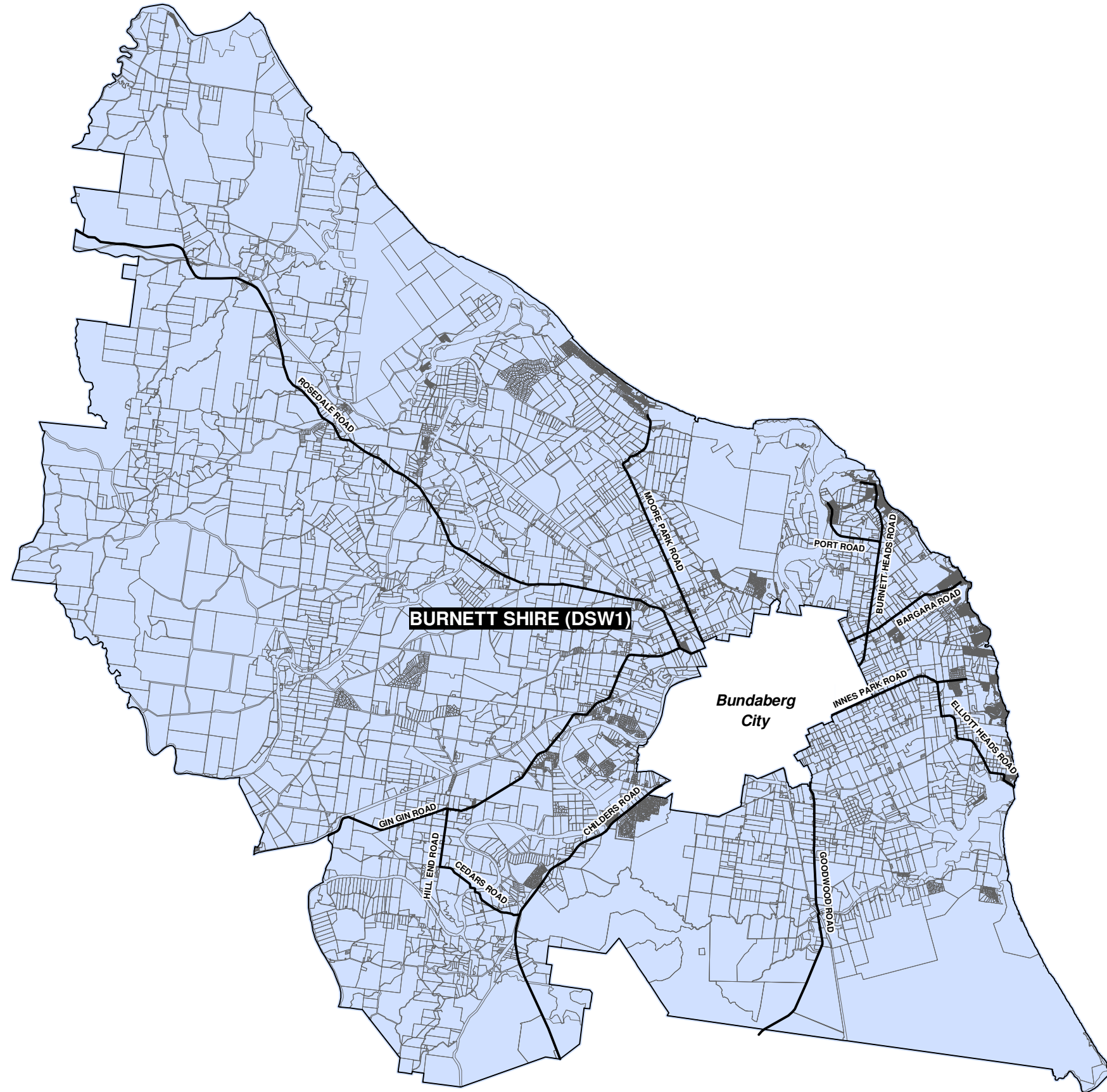
CONTRIBUTIONS CATCHMENTS

 BURNETT SHIRE (DSW1)

GENERAL

 PROPERTY BOUNDARY

 ARTERIAL ROADS (GUIDE)



Scale 1 : 275 000 @ A3



KEY MAP



Data Used Under Licence
to Burnett Shire Council

Drawn: CA

Checked: SB

Approved: NC

Date: 01/10/2007

Rev: 1.1



BURNETT SHIRE COUNCIL

INFRASTRUCTURE CONTRIBUTIONS PLANNING SCHEME POLICY

DRAINAGE AND STORMWATER TRUNK INFRASTRUCTURE CONTRIBUTIONS CATCHMENTS

PROJECT NUMBER:
0523-1

GRID:
1



DRAWING:
BSC_ICP_DSWCAT_001

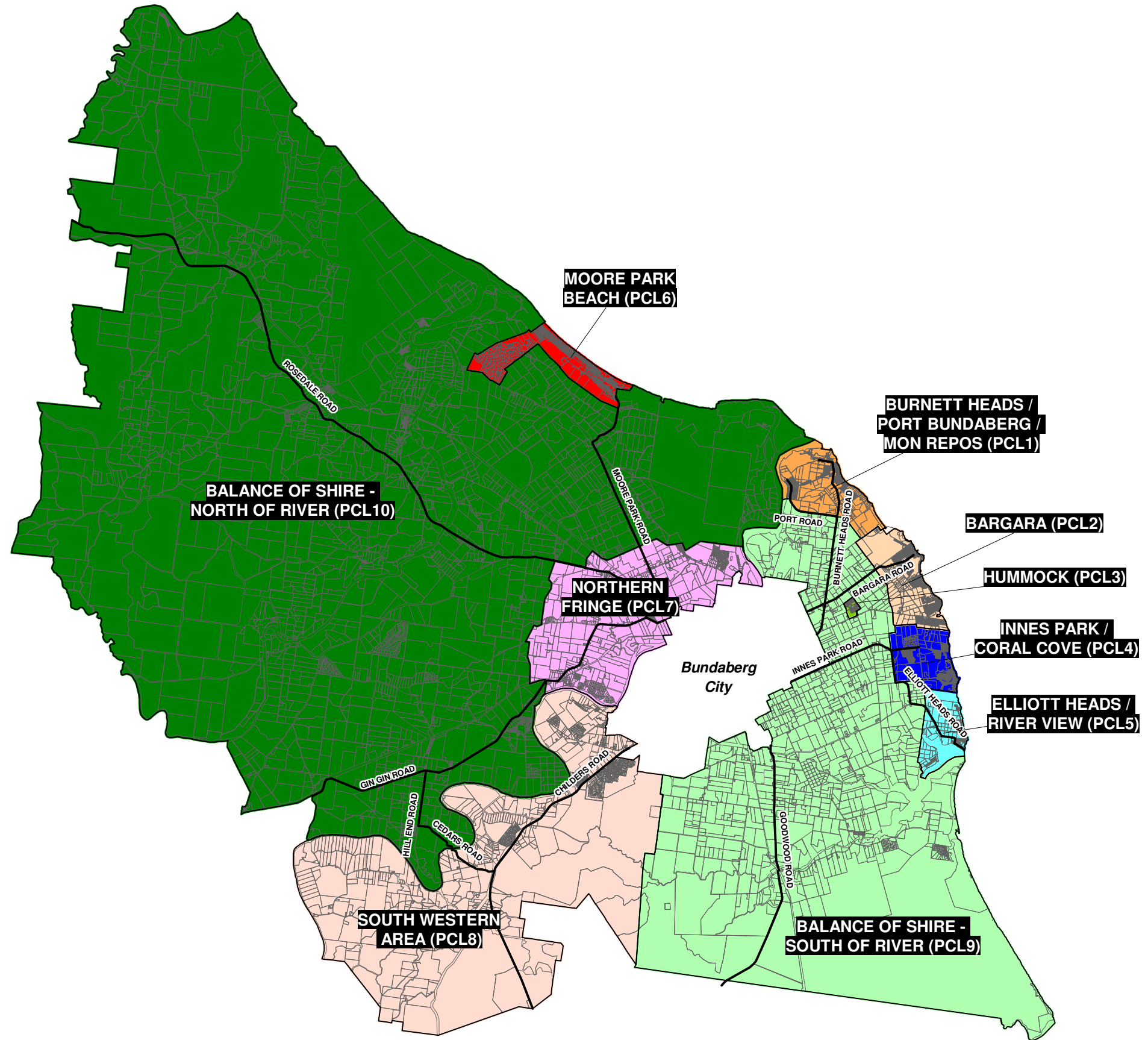
LEGEND

CONTRIBUTIONS CATCHMENTS

-  BURNETT HEADS / PORT BUNDABERG / MON REPOS (PCL1)
-  BARGARA (PCL2)
-  HUMMOCK (PCL3)
-  INNES PARK / CORAL COVE (PCL4)
-  ELLIOTT HEADS / RIVER VIEW (PCL5)
-  MOORE PARK BEACH (PCL6)
-  NORTHERN FRINGE (PCL7)
-  SOUTH WESTERN AREA (PCL8)
-  BALANCE OF SHIRE - SOUTH OF RIVER (PCL9)
-  BALANCE OF SHIRE - NORTH OF RIVER (PCL10)

GENERAL

-  PROPERTY BOUNDARY
-  ARTERIAL ROADS (GUIDE)



Scale 1 : 275 000 @ A3



KEY MAP



Data Used Under Licence to Burnett Shire Council

Drawn: CA

Checked: SB

Approved: NC

Date: 01/10/2007

Rev: 1.1



BURNETT SHIRE COUNCIL

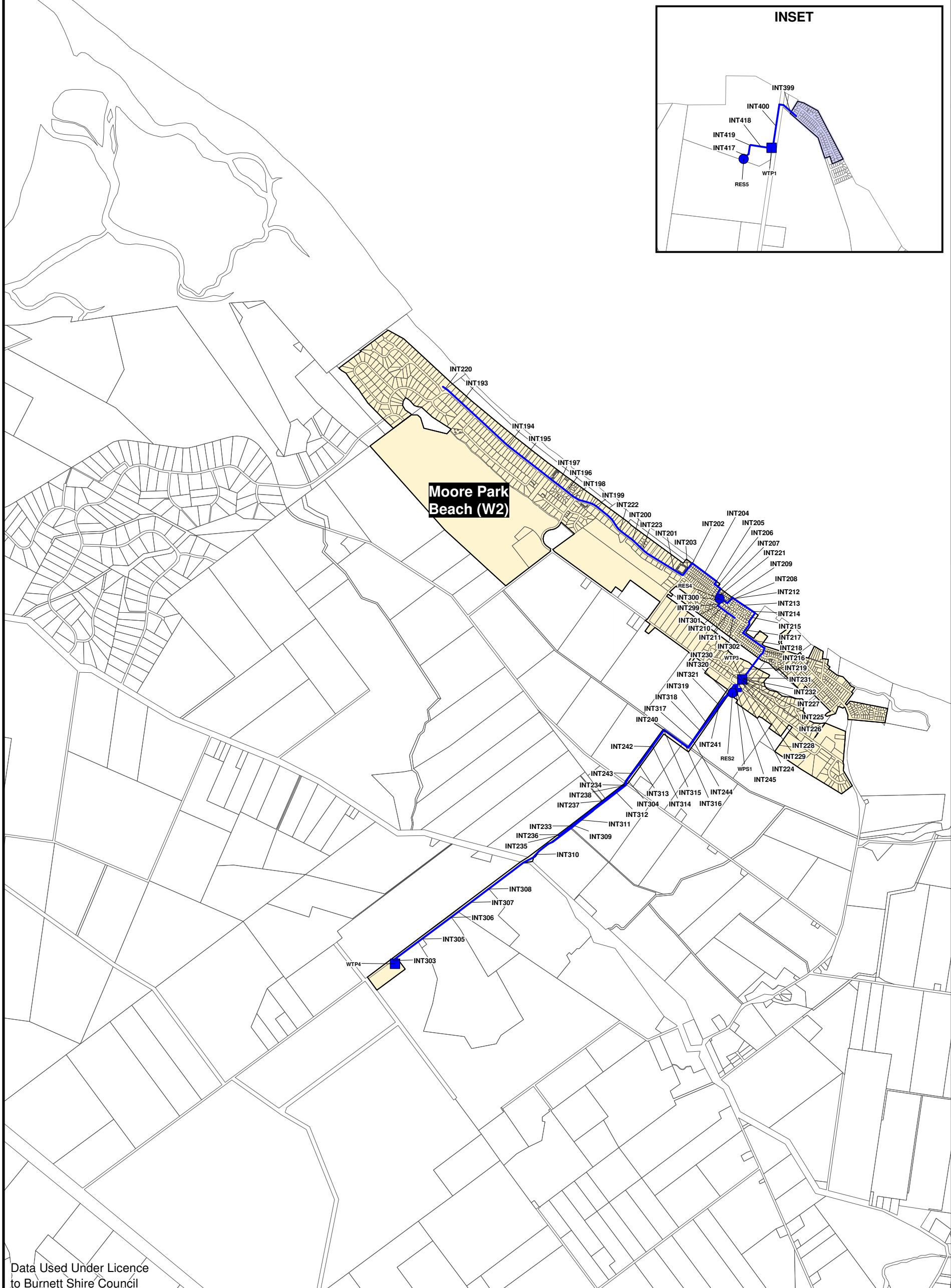
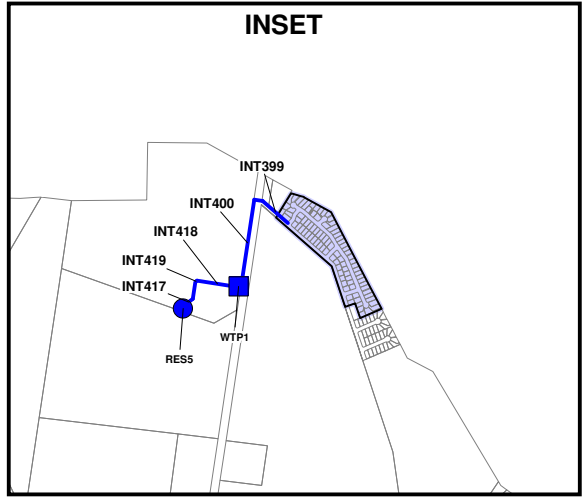
INFRASTRUCTURE CONTRIBUTIONS PLANNING SCHEME POLICY

PUBLIC PARKS AND COMMUNITY LAND TRUNK INFRASTRUCTURE CONTRIBUTIONS CATCHMENTS

PROJECT NUMBER:
0523-1

GRID:
1

DRAWING:
BSC_ICP_PCLCAT_001



BURNETT SHIRE COUNCIL
PRIORITY INFRASTRUCTURE PLAN
EXISTING WATER SUPPLY TRUNK INFRASTRUCTURE

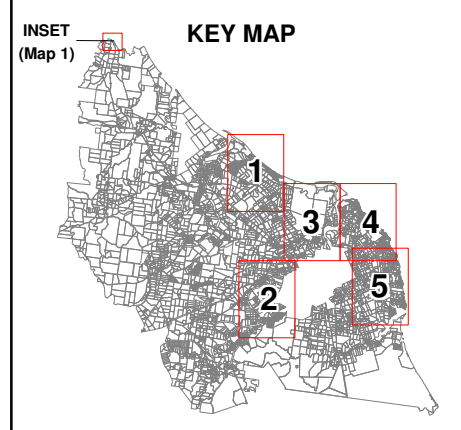
Drawn: CA
 Checked: DS
 Approved: NC
 Date: 11 / 11 / 2007
 Rev: 1.3
PROJECT NUMBER:
 0523-1
GRID:
1
DRAWING:
 BSC_PIP_EW_001

Data Used Under Licence to Burnett Shire Council

LEGEND

- | | |
|---|--------------------------------|
| EXISTING WATER SUPPLY TRUNK INFRASTRUCTURE | GENERAL |
| WATER MAIN | PROPERTY BOUNDARY |
| WATER PUMP STATION | WATER SUPPLY CHARGES CATCHMENT |
| WATER TREATMENT PLANT | |
| RESERVOIR | |
| BORE | |

Scale 1: 37 500 @ A3





BURNETT SHIRE COUNCIL

PRIORITY INFRASTRUCTURE PLAN

EXISTING WATER SUPPLY TRUNK INFRASTRUCTURE



Drawn: CA
Checked: DS
Approved: NC
Date: 11 / 11 / 2007
Rev: 1.3
PROJECT NUMBER: 0523-1
GRID: 2
DRAWING: BSC_PIP_EW_002

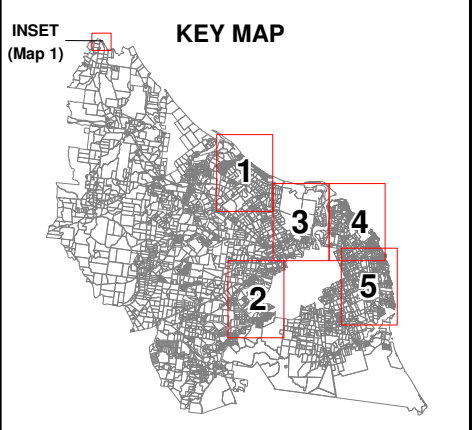
Data Used Under Licence to Burnett Shire Council

LEGEND

- EXISTING WATER SUPPLY TRUNK INFRASTRUCTURE**
- WATER MAIN
 - WATER PUMP STATION
 - WATER TREATMENT PLANT
 - RESERVOIR
 - BORE

- GENERAL**
- PROPERTY BOUNDARY
 - WATER SUPPLY CHARGES CATCHMENT

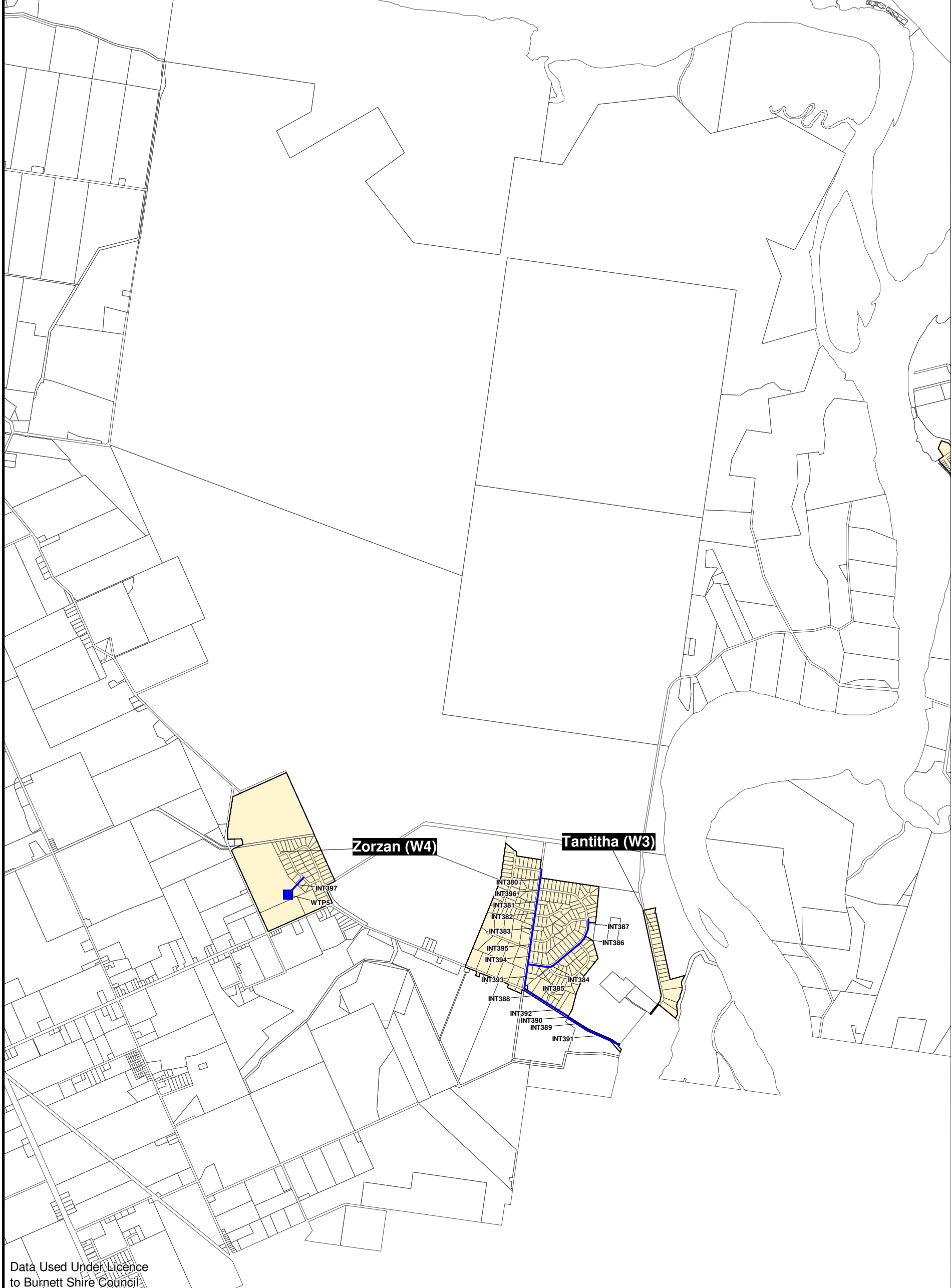
Scale 1: 37 500 @ A3





BURNETT SHIRE COUNCIL INFRASTRUCTURE CONTRIBUTIONS PLANNING SCHEME POLICY

EXISTING WATER SUPPLY TRUNK INFRASTRUCTURE



Data Used Under Licence
to Burnett Shire Council

Drawn: CA

Checked: DS

Approved: NC

Date: 01 / 10 / 2007

Rev: 1.2






PROJECT NUMBER:
0523-1

GRID:
3



DRAWING:
BSC_ICP_EW_003


LEGEND

EXISTING WATER SUPPLY TRUNK INFRASTRUCTURE

-  WATER MAIN
-  WATER PUMP STATION
-  WATER TREATMENT PLANT
-  RESERVOIR
-  BORE

GENERAL

-  PROPERTY BOUNDARY
-  WATER SUPPLY CONTRIBUTIONS CATCHMENT

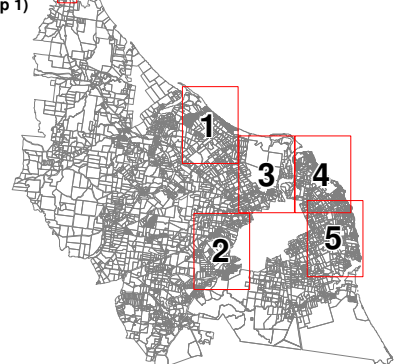


Scale 1: 37 500 @ A3



INSET
(Map 1)

KEY MAP

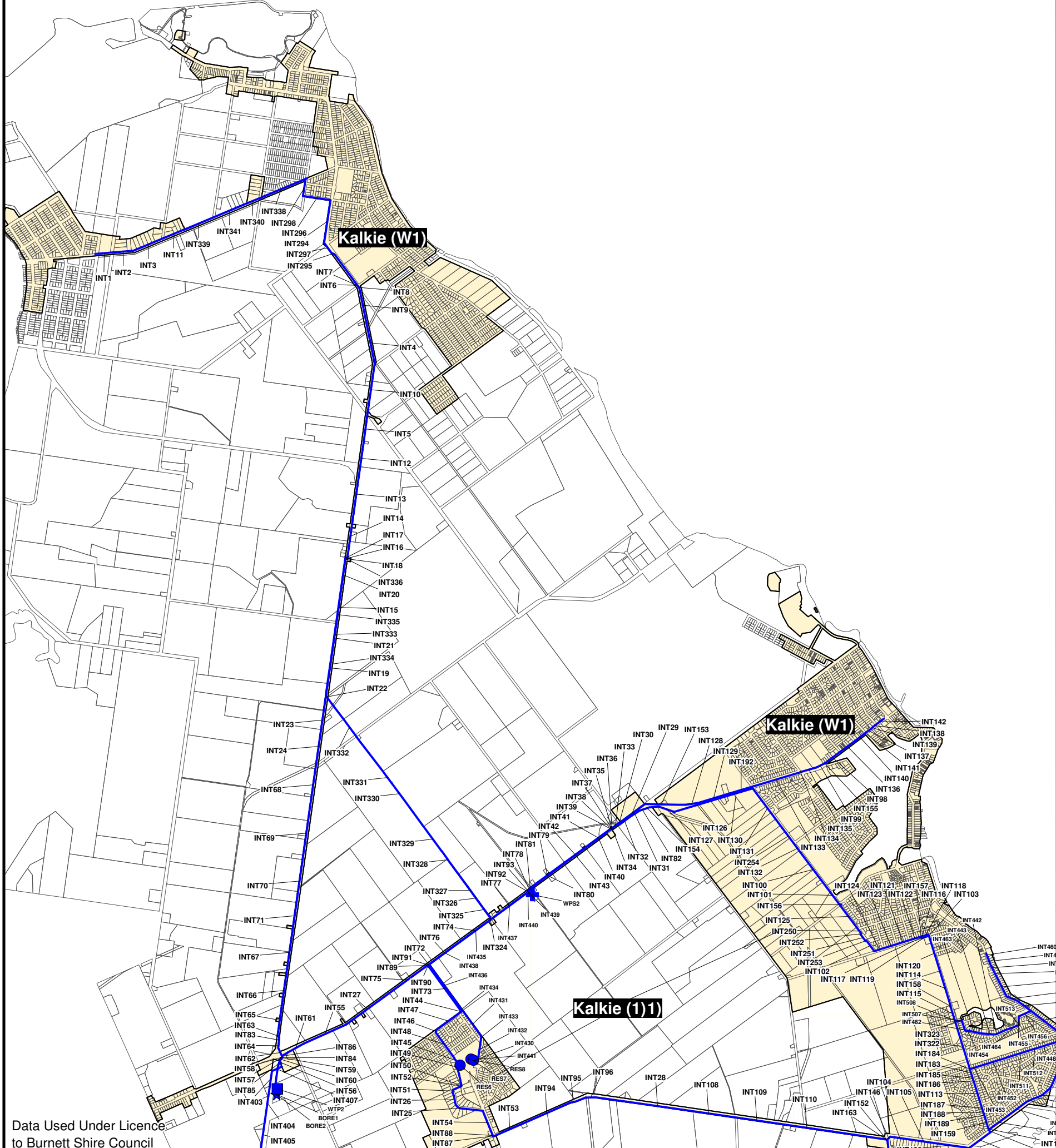




BURNETT SHIRE COUNCIL

PRIORITY INFRASTRUCTURE PLAN

EXISTING WATER SUPPLY TRUNK INFRASTRUCTURE



Drawn: CA

Checked: DS

Approved: NC

Date: 11 / 11 / 2007

Rev: 1.3

PROJECT NUMBER:

0523-1

GRID:

4

DRAWING:

BSC_PIP_EW_004

Data Used Under Licence
to Burnett Shire Council

LEGEND

EXISTING WATER SUPPLY TRUNK INFRASTRUCTURE

- WATER MAIN
- WATER PUMP STATION
- WATER TREATMENT PLANT
- RESERVOIR
- BORE

GENERAL

- PROPERTY BOUNDARY
- WATER SUPPLY CHARGES CATCHMENT



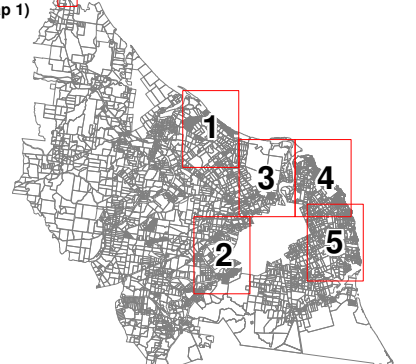
0 500 1,000
metres

Scale 1: 37 500 @ A3



INSET
(Map 1)

KEY MAP

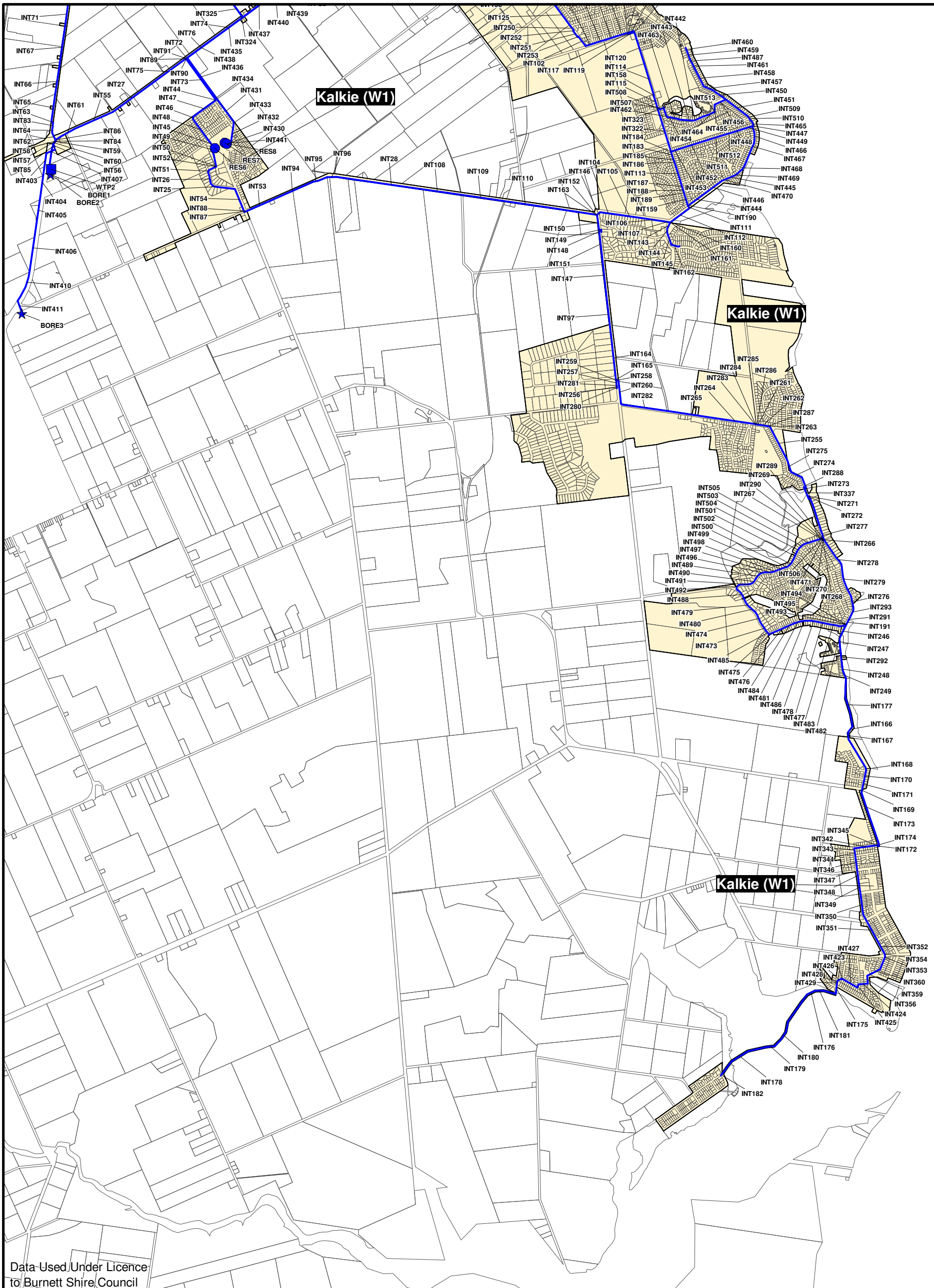




BURNETT SHIRE COUNCIL

INFRASTRUCTURE CONTRIBUTIONS PLANNING SCHEME POLICY

EXISTING WATER SUPPLY TRUNK INFRASTRUCTURE



Drawn: CA
 Checked: DS
 Approved: NC
 Date: 01 / 10 / 2007
 Rev: 1.2
PROJECT NUMBER:
 0523-1
GRID:
5
DRAWING:
 BSC_ICP_EW_005

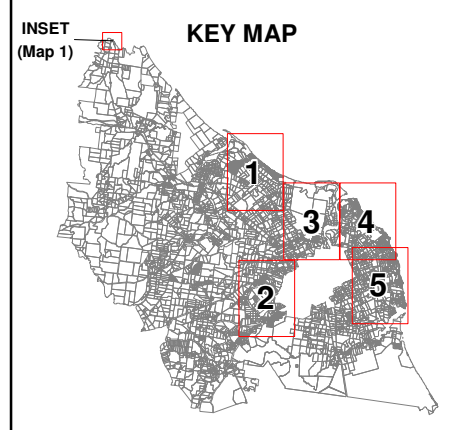
Data Used Under Licence to Burnett Shire Council

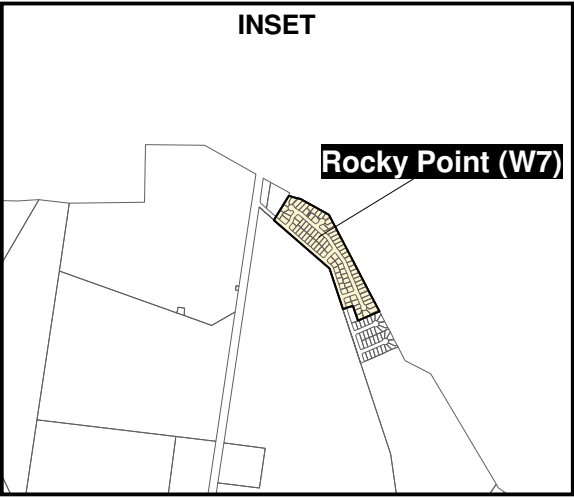
LEGEND

- EXISTING WATER SUPPLY TRUNK INFRASTRUCTURE**
- WATER MAIN
 - WATER PUMP STATION
 - WATER TREATMENT PLANT
 - RESERVOIR
 - BORE

- GENERAL**
- PROPERTY BOUNDARY
 - WATER SUPPLY CONTRIBUTIONS CATCHMENT

Scale 1: 37 500 @ A3

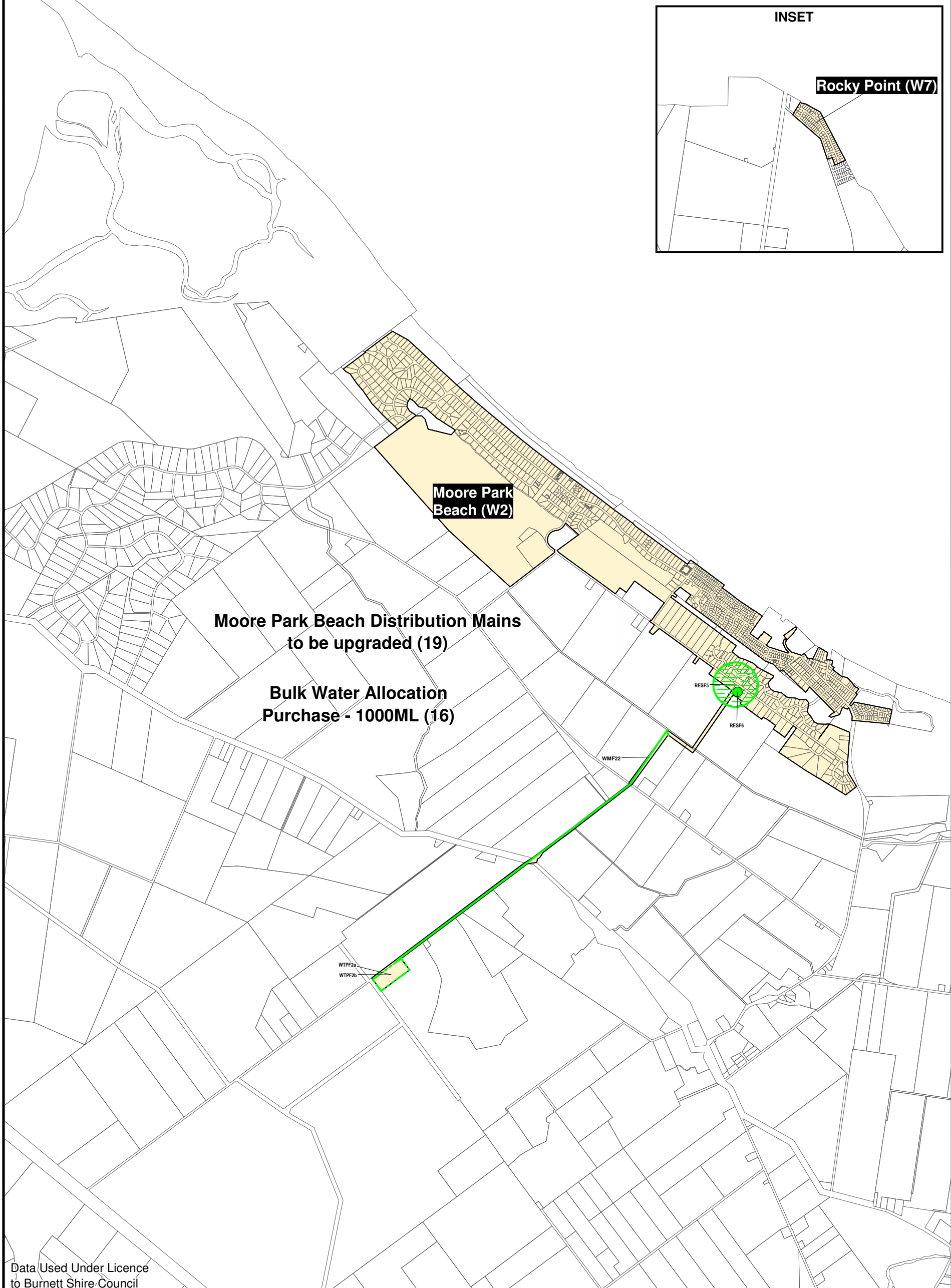




BURNETT SHIRE COUNCIL

PRIORITY INFRASTRUCTURE PLAN

FUTURE WATER SUPPLY TRUNK INFRASTRUCTURE



Drawn: CA
Checked: DS
Approved: NC
Date: 11 / 11 / 2007
Rev: 1.3
PROJECT NUMBER: 0523-1
GRID: 1
DRAWING: BSC_PIP_FW_001

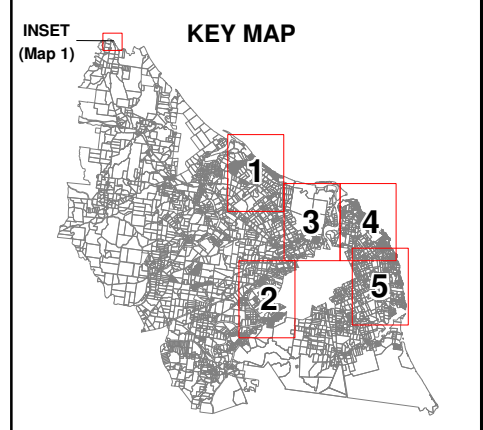
Data Used Under Licence to Burnett Shire Council

LEGEND

- FUTURE WATER SUPPLY TRUNK INFRASTRUCTURE**
- WATER MAIN
 - WATER TREATMENT PLANT
 - WATER TREATMENT PLANT (GENERAL LOCATION)
 - RESERVOIR
 - RESERVOIR (GENERAL LOCATION)

- GENERAL**
- WATER SUPPLY CHARGES CATCHMENT
 - PROPERTY BOUNDARY

Scale 1: 37 500 @ A3





BURNETT SHIRE COUNCIL

PRIORITY INFRASTRUCTURE PLAN

FUTURE WATER SUPPLY TRUNK INFRASTRUCTURE



Drawn: CA

Checked: DS

Approved: NC

Date: 11 / 11 / 2007

Rev: 1.3

PROJECT NUMBER:
0523-1

GRID:
2






DRAWING:
BSC_PIP_FW_002

Data Used Under Licence
to Burnett Shire Council



LEGEND

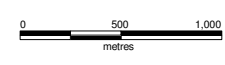
FUTURE WATER SUPPLY

TRUNK INFRASTRUCTURE

-  WATER MAIN
-  WATER TREATMENT PLANT
-  WATER TREATMENT PLANT (GENERAL LOCATION)
-  RESERVOIR
-  RESERVOIR (GENERAL LOCATION)

GENERAL

-  WATER SUPPLY CHARGES CATCHMENT
-  PROPERTY BOUNDARY

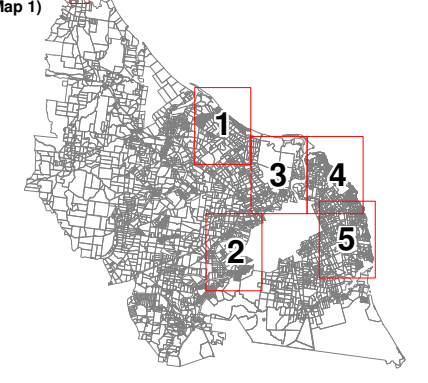


Scale 1: 37 500 @ A3



INSET
(Map 1)

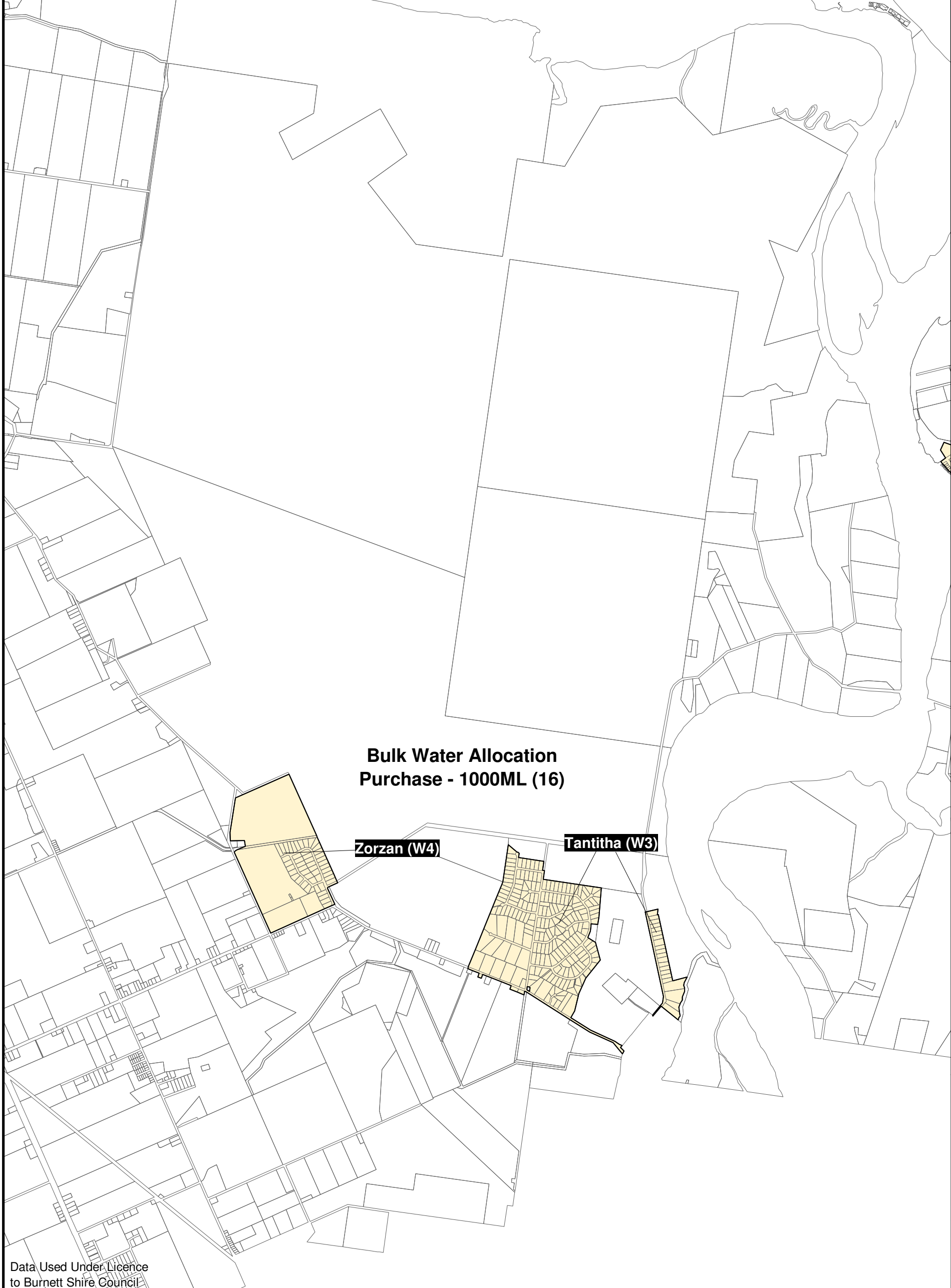
KEY MAP





BURNETT SHIRE COUNCIL
INFRASTRUCTURE CONTRIBUTIONS PLANNING SCHEME POLICY

FUTURE WATER SUPPLY TRUNK INFRASTRUCTURE



**Bulk Water Allocation
Purchase - 1000ML (16)**

Zorzan (W4)

Tantitha (W3)

Drawn: CA
 Checked: DS
 Approved: NC
 Date: 01 / 10 / 2007
 Rev: 1.2
PROJECT NUMBER:
 0523-1
GRID:
3
DRAWING:
 BSC_ICP_FW_003

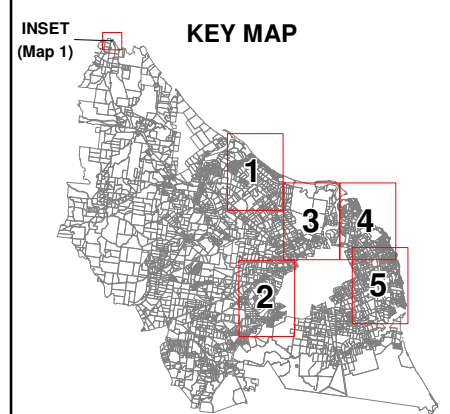
Data Used Under Licence
to Burnett Shire Council

LEGEND

- FUTURE WATER SUPPLY TRUNK INFRASTRUCTURE**
- WATER MAIN
 - WATER TREATMENT PLANT
 - WATER TREATMENT PLANT (GENERAL LOCATION)
 - RESERVOIR
 - RESERVOIR (GENERAL LOCATION)

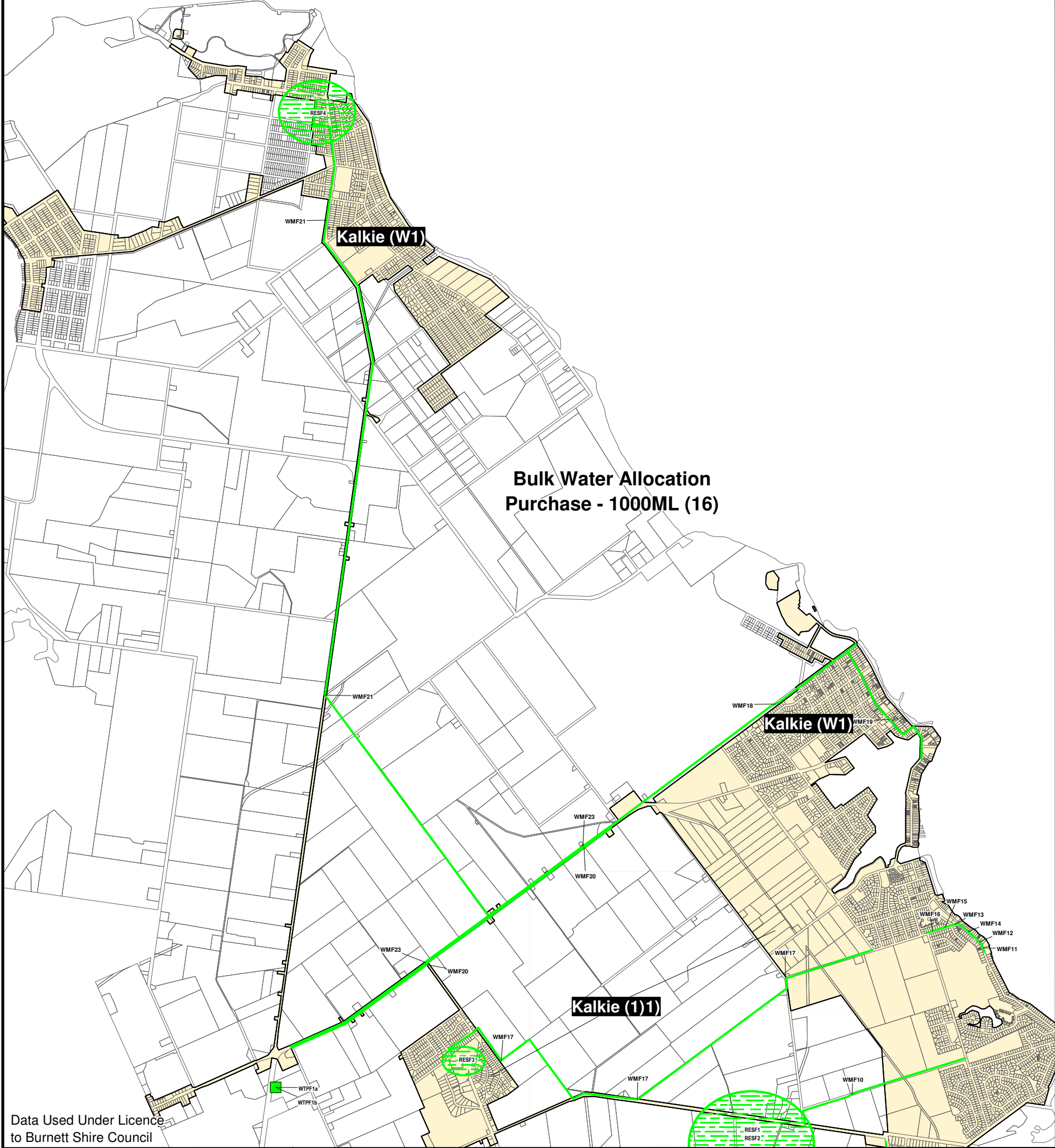
- GENERAL**
- WATER SUPPLY CONTRIBUTIONS CATCHMENT
 - PROPERTY BOUNDARY

Scale 1: 37 500 @ A3





**Burnett Heads Distribution
Mains to be upgraded (12)**



Data Used Under Licence
to Burnett Shire Council

BURNETT SHIRE COUNCIL
PRIORITY INFRASTRUCTURE PLAN
FUTURE WATER SUPPLY TRUNK INFRASTRUCTURE

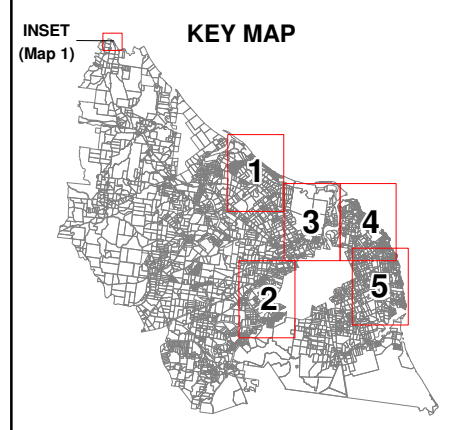
Drawn: CA
Checked: DS
Approved: NC
Date: 11 / 11 / 2007
Rev: 1.3
PROJECT NUMBER:
0523-1
GRID:
4
DRAWING:
BSC_PIP_FW_004

LEGEND

- FUTURE WATER SUPPLY TRUNK INFRASTRUCTURE**
- WATER MAIN
 - WATER TREATMENT PLANT
 - WATER TREATMENT PLANT (GENERAL LOCATION)
 - RESERVOIR
 - RESERVOIR (GENERAL LOCATION)

- GENERAL**
- WATER SUPPLY CHARGES CATCHMENT
 - PROPERTY BOUNDARY

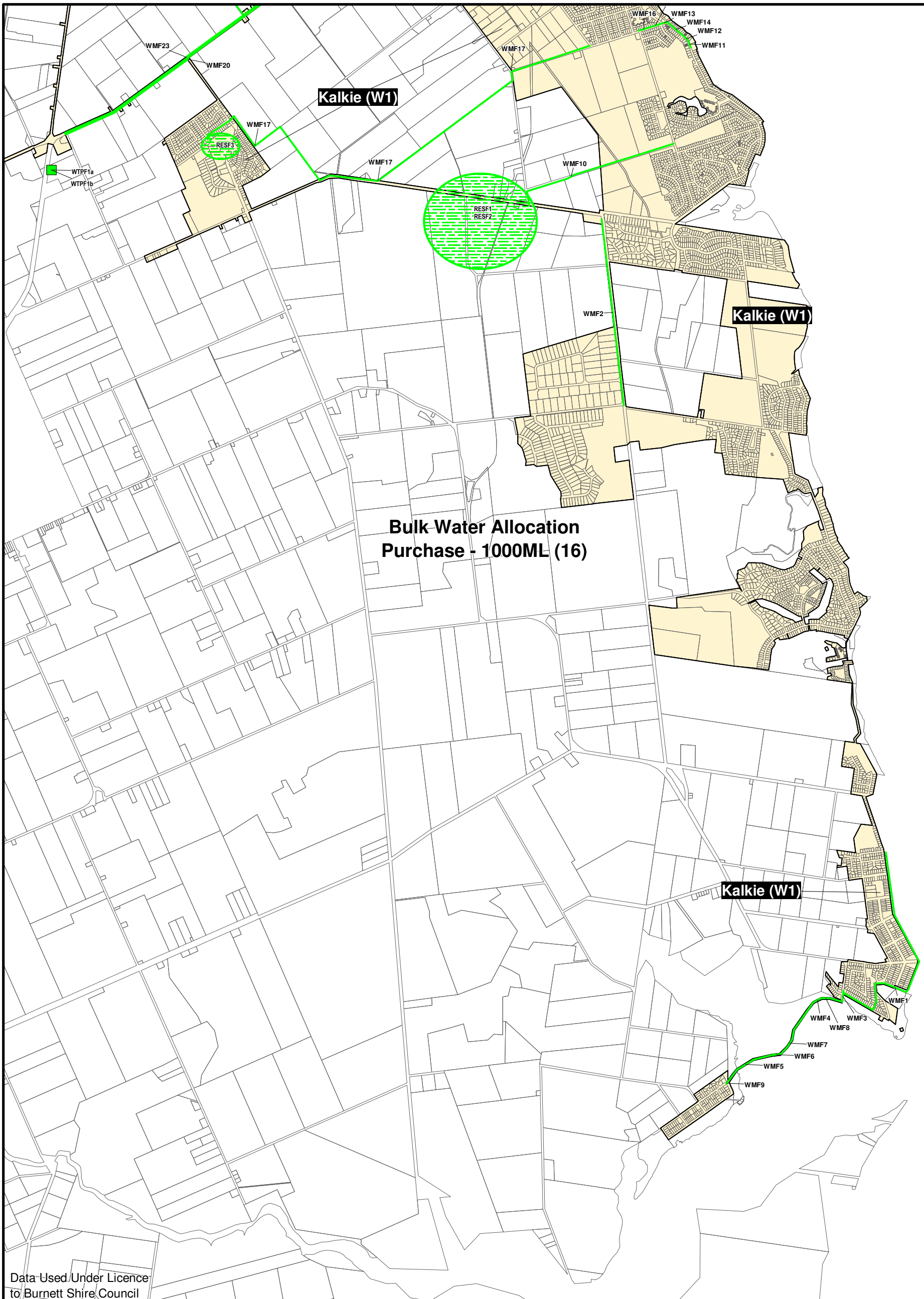
Scale 1: 37 500 @ A3





BURNETT SHIRE COUNCIL
INFRASTRUCTURE CONTRIBUTIONS PLANNING SCHEME POLICY

FUTURE WATER SUPPLY TRUNK INFRASTRUCTURE



Drawn: CA
 Checked: DS
 Approved: NC
 Date: 01 / 10 / 2007
 Rev: 1.2
PROJECT NUMBER:
 0523-1
GRID:
5
DRAWING:
 BSC_ICP_FW_005

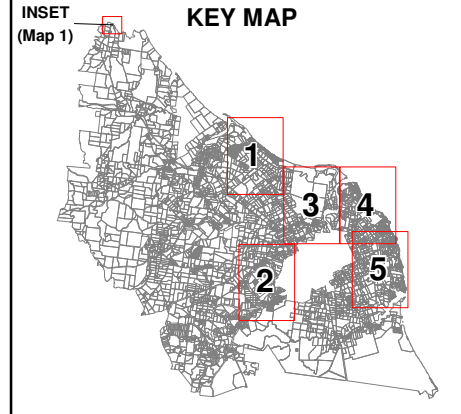
Data Used Under Licence
 to Burnett Shire Council

LEGEND

- FUTURE WATER SUPPLY TRUNK INFRASTRUCTURE**
- WATER MAIN
 - WATER TREATMENT PLANT
 - WATER TREATMENT PLANT (GENERAL LOCATION)
 - RESERVOIR
 - RESERVOIR (GENERAL LOCATION)

- GENERAL**
- WATER SUPPLY CONTRIBUTIONS CATCHMENT
 - PROPERTY BOUNDARY

Scale 1: 37 500 @ A3





BURNETT SHIRE COUNCIL
INFRASTRUCTURE CONTRIBUTIONS PLANNING SCHEME POLICY

EXISTING SEWERAGE TRUNK INFRASTRUCTURE

Drawn: CA

Checked: SB

Approved: NC

Date: 01 / 10 / 2007

Rev: 1.3

PROJECT NUMBER:
0523-1

GRID:
1





DRAWING:
BSC_ICP_ES_001

MOORE PARK BEACH (S5)



Data Used Under Licence
to Burnett Shire Council

LEGEND

EXISTING SEWERAGE TRUNK INFRASTRUCTURE

-  GRAVITY MAIN
-  RISING MAIN
-  PUMP STATION
-  SEWERAGE TREATMENT PLANT

GENERAL

-  SEWERAGE CONTRIBUTIONS CATCHMENT
-  PROPERTY BOUNDARY

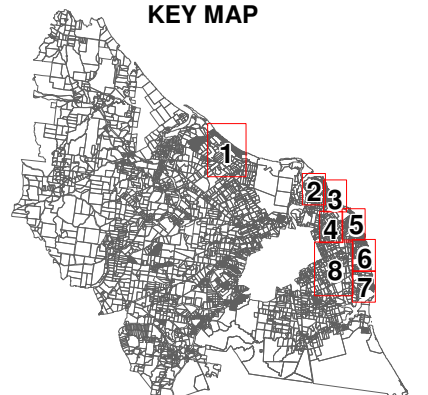


0 500 1,000
metres

Scale 1: 25 000 @ A3



KEY MAP





BURNETT SHIRE COUNCIL
INFRASTRUCTURE CONTRIBUTIONS PLANNING SCHEME POLICY

EXISTING SEWERAGE TRUNK INFRASTRUCTURE

Drawn: CA

Checked: SB

Approved: NC

Date: 01 / 10 / 2007

Rev: 1.3

PROJECT NUMBER:
0523-1

GRID:
2

DRAWING:
BSC_ICP_ES_002

Data Used Under Licence
to Burnett Shire Council



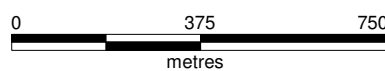
LEGEND

EXISTING SEWERAGE TRUNK INFRASTRUCTURE

- GRAVITY MAIN
- RISING MAIN
- PUMP STATION
- SEWERAGE TREATMENT PLANT

GENERAL

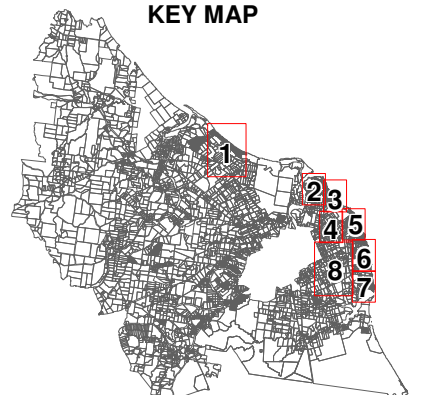
- SEWERAGE CONTRIBUTIONS CATCHMENT
- PROPERTY BOUNDARY



Scale 1: 15 000 @ A3



KEY MAP





BURNETT SHIRE COUNCIL INFRASTRUCTURE CONTRIBUTIONS PLANNING SCHEME POLICY

EXISTING SEWERAGE TRUNK INFRASTRUCTURE

Drawn: CA

Checked: SB

Approved: NC

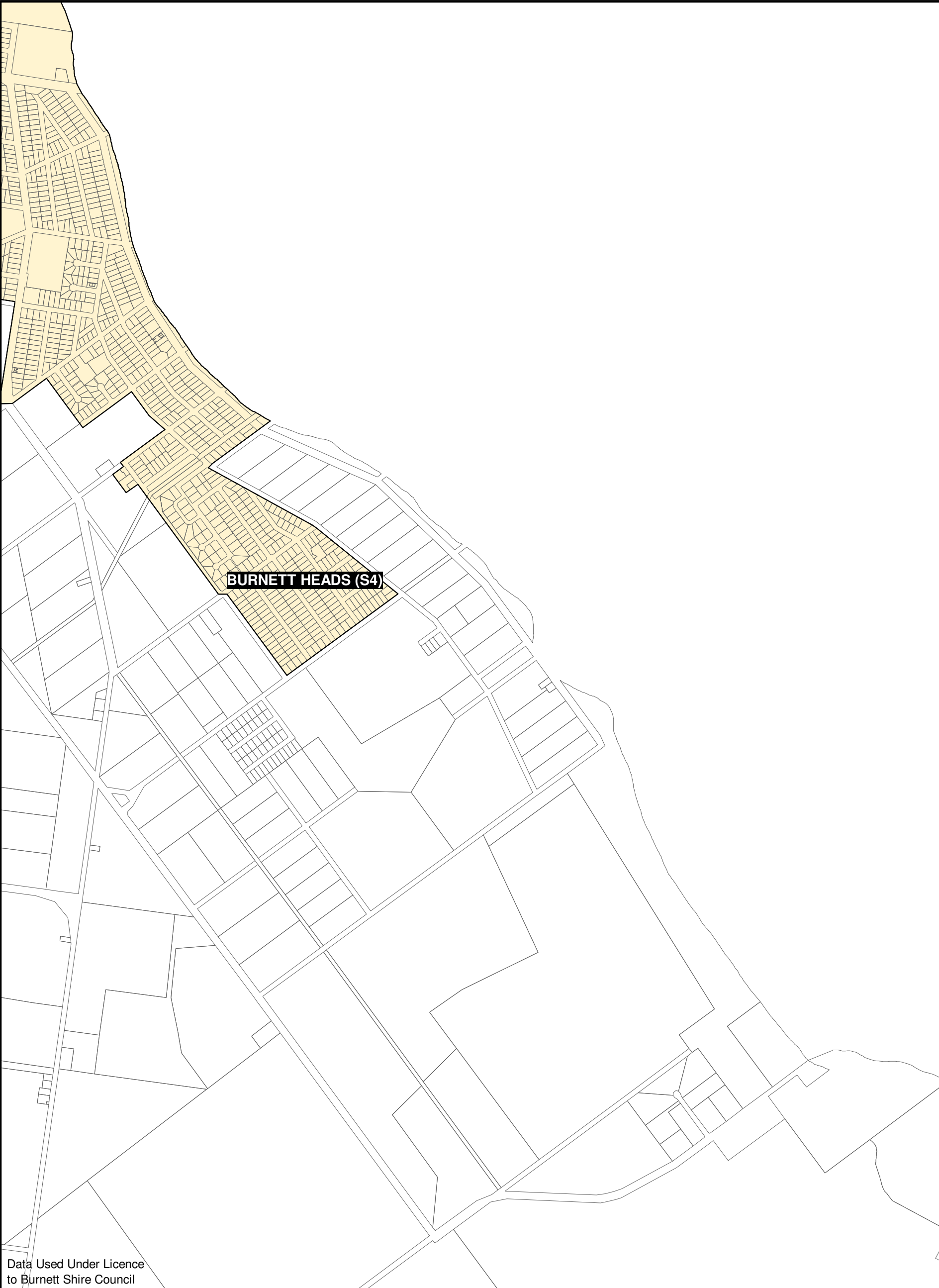
Date: 01 / 10 / 2007

Rev: 1.3

PROJECT NUMBER:
0523-1

GRID:
3

DRAWING:
BSC_ICP_ES_003



Data Used Under Licence
to Burnett Shire Council

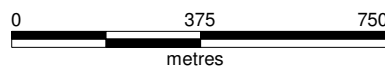
LEGEND

EXISTING SEWERAGE TRUNK INFRASTRUCTURE

- GRAVITY MAIN
- RISING MAIN
- PUMP STATION
- SEWERAGE TREATMENT PLANT

GENERAL

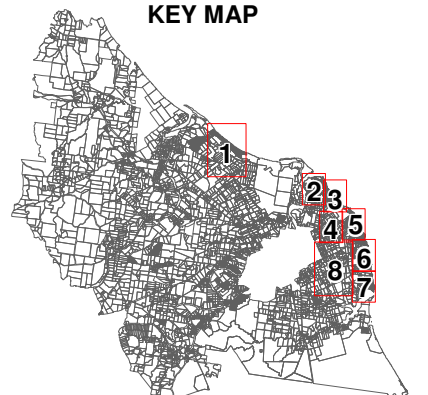
- SEWERAGE CONTRIBUTIONS CATCHMENT
- PROPERTY BOUNDARY



Scale 1: 15 000 @ A3



KEY MAP





BURNETT SHIRE COUNCIL INFRASTRUCTURE CONTRIBUTIONS PLANNING SCHEME POLICY

EXISTING SEWERAGE TRUNK INFRASTRUCTURE

Drawn: CA

Checked: SB

Approved: NC

Date: 01 / 10 / 2007

Rev: 1.3

PROJECT NUMBER:
0523-1

GRID:
4

DRAWING:
BSC_ICP_ES_004

Data Used Under Licence
to Burnett Shire Council

LEGEND

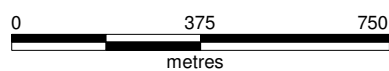
EXISTING SEWERAGE

TRUNK INFRASTRUCTURE

- GRAVITY MAIN
- RISING MAIN
- PUMP STATION
- SEWERAGE TREATMENT PLANT

GENERAL

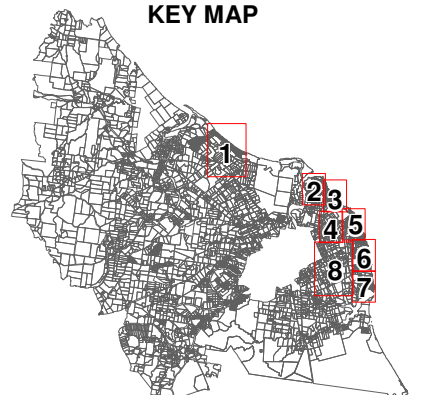
- SEWERAGE CONTRIBUTIONS CATCHMENT
- PROPERTY BOUNDARY



Scale 1: 15 000 @ A3



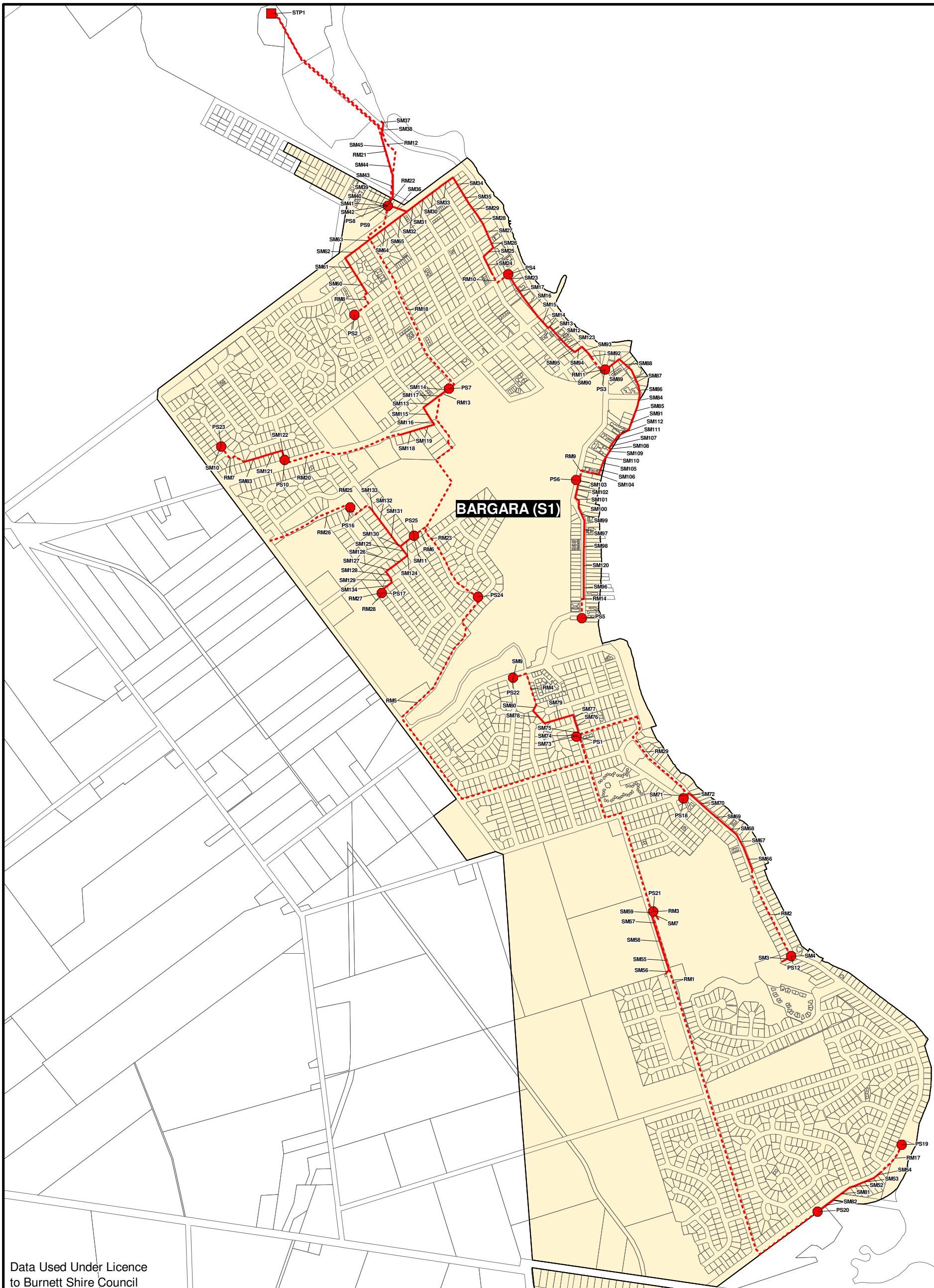
KEY MAP





BURNETT SHIRE COUNCIL INFRASTRUCTURE CONTRIBUTIONS PLANNING SCHEME POLICY

EXISTING SEWERAGE TRUNK INFRASTRUCTURE



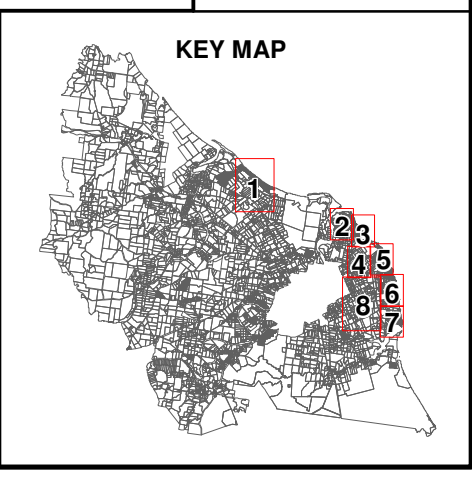
Drawn: CA
 Checked: SB
 Approved: NC
 Date: 01 / 10 / 2007
 Rev: 1.3
PROJECT NUMBER:
 0523-1
GRID:
5
DRAWING:
 BSC_ICP_ES_005

Data Used Under Licence to Burnett Shire Council

LEGEND

EXISTING SEWERAGE TRUNK INFRASTRUCTURE		GENERAL	
	GRAVITY MAIN		SEWERAGE CONTRIBUTIONS CATCHMENT
	RISING MAIN		PROPERTY BOUNDARY
	PUMP STATION		
	SEWERAGE TREATMENT PLANT		

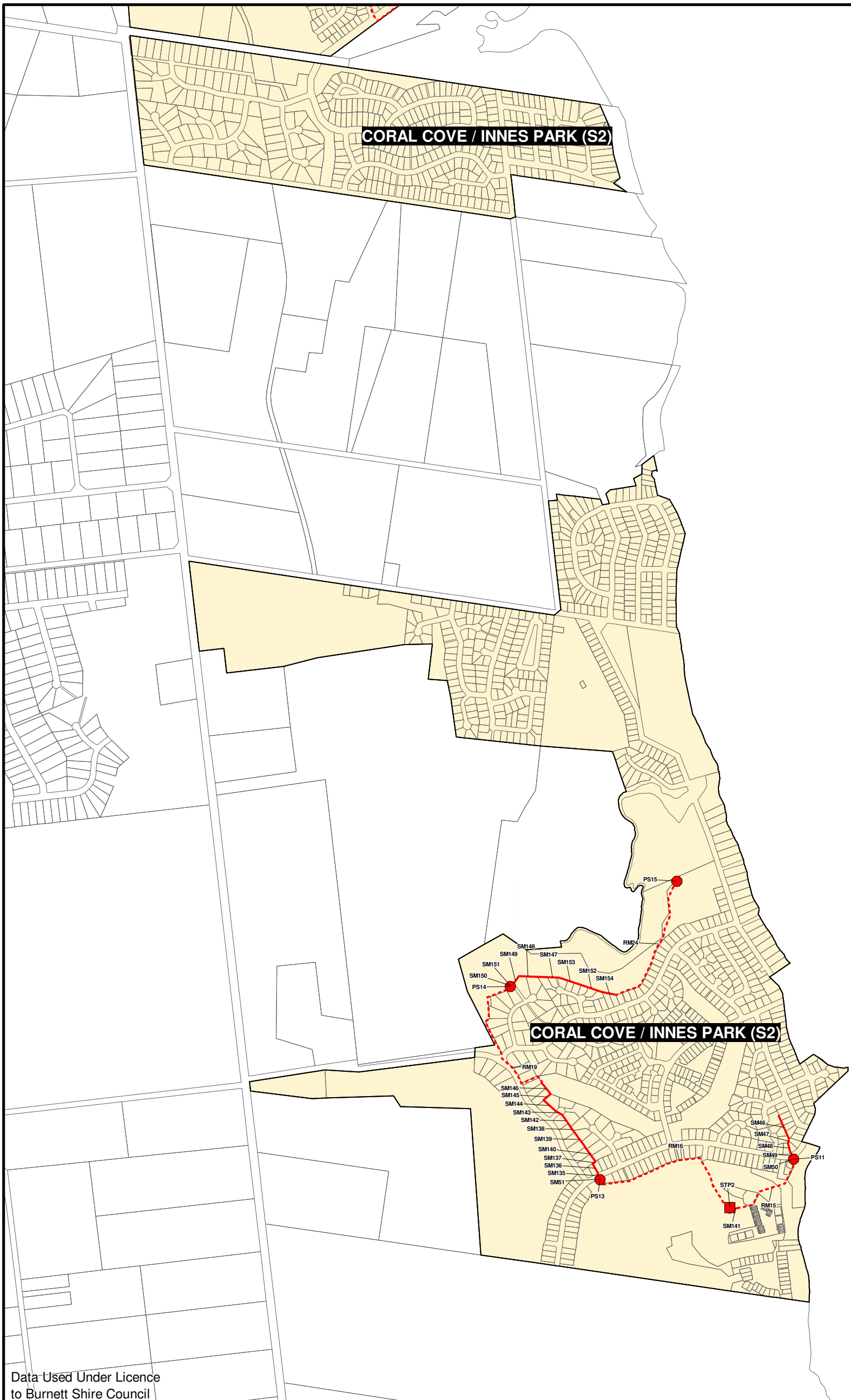
Scale 1: 15 000 @ A3





BURNETT SHIRE COUNCIL
INFRASTRUCTURE CONTRIBUTIONS PLANNING SCHEME POLICY

EXISTING SEWERAGE TRUNK INFRASTRUCTURE



Drawn: CA

Checked: SB

Approved: NC

Date: 01 / 10 / 2007

Rev: 1.3

PROJECT NUMBER:
0523-1

GRID:
6

DRAWING:
BSC_ICP_ES_006

Data Used Under Licence
to Burnett Shire Council

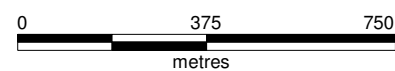
LEGEND

EXISTING SEWERAGE TRUNK INFRASTRUCTURE

- GRAVITY MAIN
- RISING MAIN
- PUMP STATION
- SEWERAGE TREATMENT PLANT

GENERAL

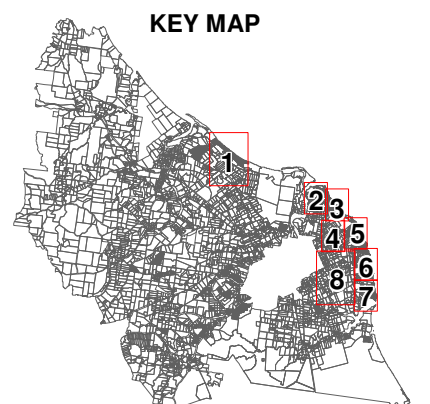
- SEWERAGE CONTRIBUTIONS CATCHMENT
- PROPERTY BOUNDARY



Scale 1: 15 000 @ A3



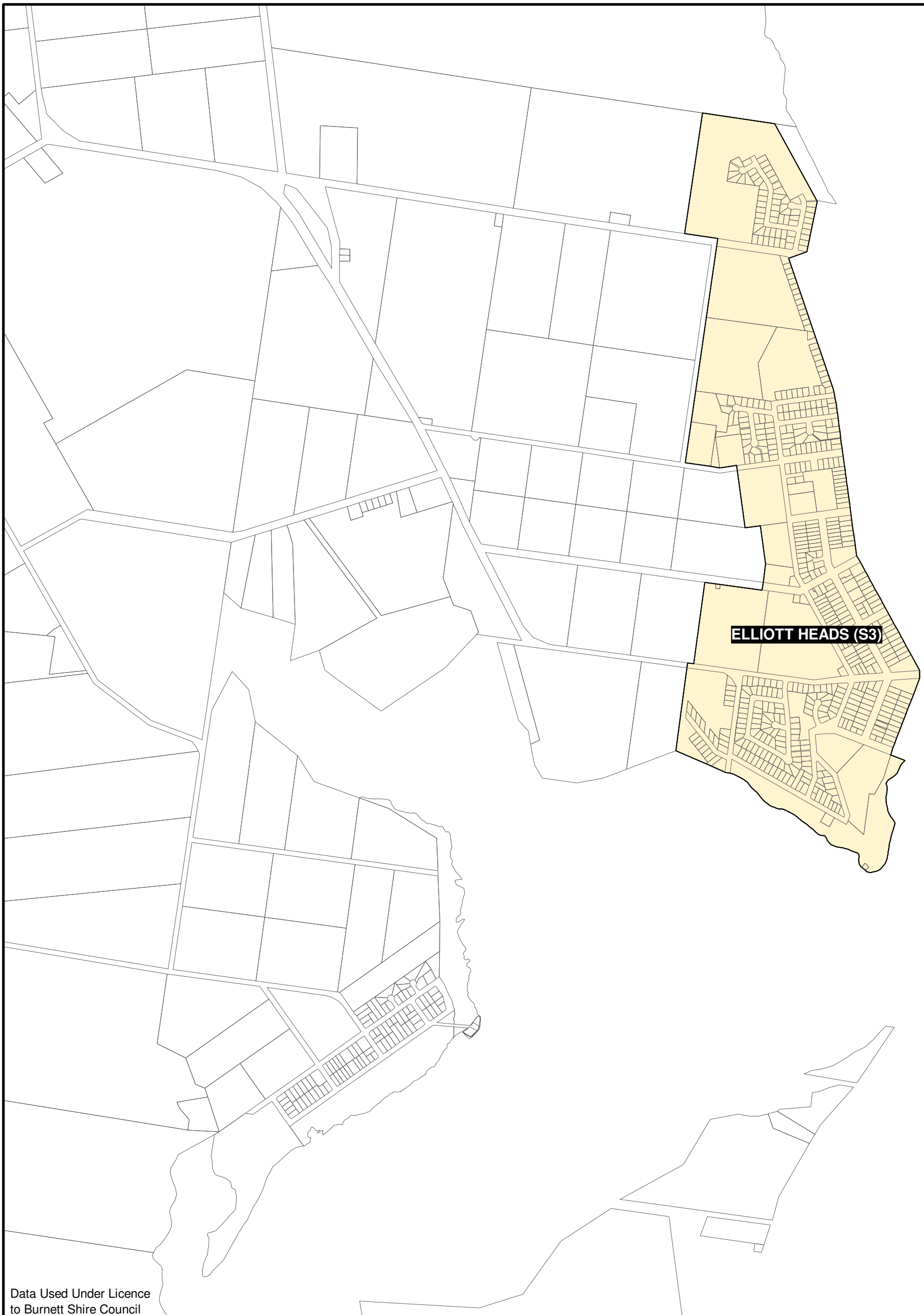
KEY MAP





BURNETT SHIRE COUNCIL INFRASTRUCTURE CONTRIBUTIONS PLANNING SCHEME POLICY

EXISTING SEWERAGE TRUNK INFRASTRUCTURE



ELLIOTT HEADS (S3)

Drawn: CA

Checked: SB

Approved: NC

Date: 01 / 10 / 2007

Rev: 1.3

PROJECT NUMBER:
0523-1

GRID:
7

DRAWING:
BSC_ICP_ES_007

Data Used Under Licence
to Burnett Shire Council

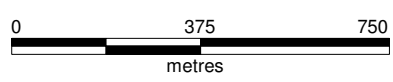
LEGEND

EXISTING SEWERAGE TRUNK INFRASTRUCTURE

- GRAVITY MAIN
- RISING MAIN
- PUMP STATION
- SEWERAGE TREATMENT PLANT

GENERAL

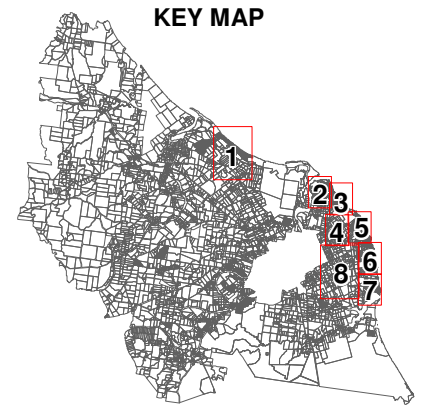
- SEWERAGE CONTRIBUTIONS CATCHMENT
- PROPERTY BOUNDARY



Scale 1: 15 000 @ A3



KEY MAP





BURNETT SHIRE COUNCIL

INFRASTRUCTURE CONTRIBUTIONS PLANNING SCHEME POLICY

EXISTING SEWERAGE TRUNK INFRASTRUCTURE

Drawn: CA

Checked: SB

Approved: NC

Date: 01 / 10 / 2007

Rev: 1.3

PROJECT NUMBER:
0523-1

GRID:
8





DRAWING:
BSC_ICP_ES_008

Data Used Under Licence
to Burnett Shire Council



LEGEND

EXISTING SEWERAGE

TRUNK INFRASTRUCTURE

-  GRAVITY MAIN
-  RISING MAIN
-  PUMP STATION
-  SEWERAGE TREATMENT PLANT

GENERAL

-  SEWERAGE CONTRIBUTIONS CATCHMENT
-  PROPERTY BOUNDARY

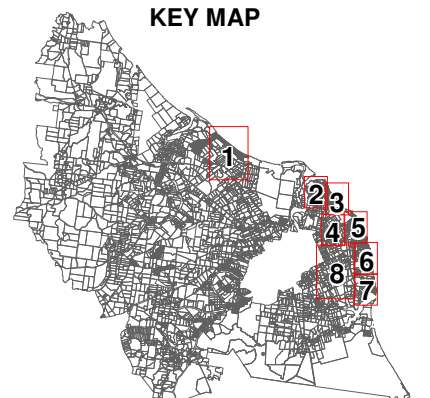


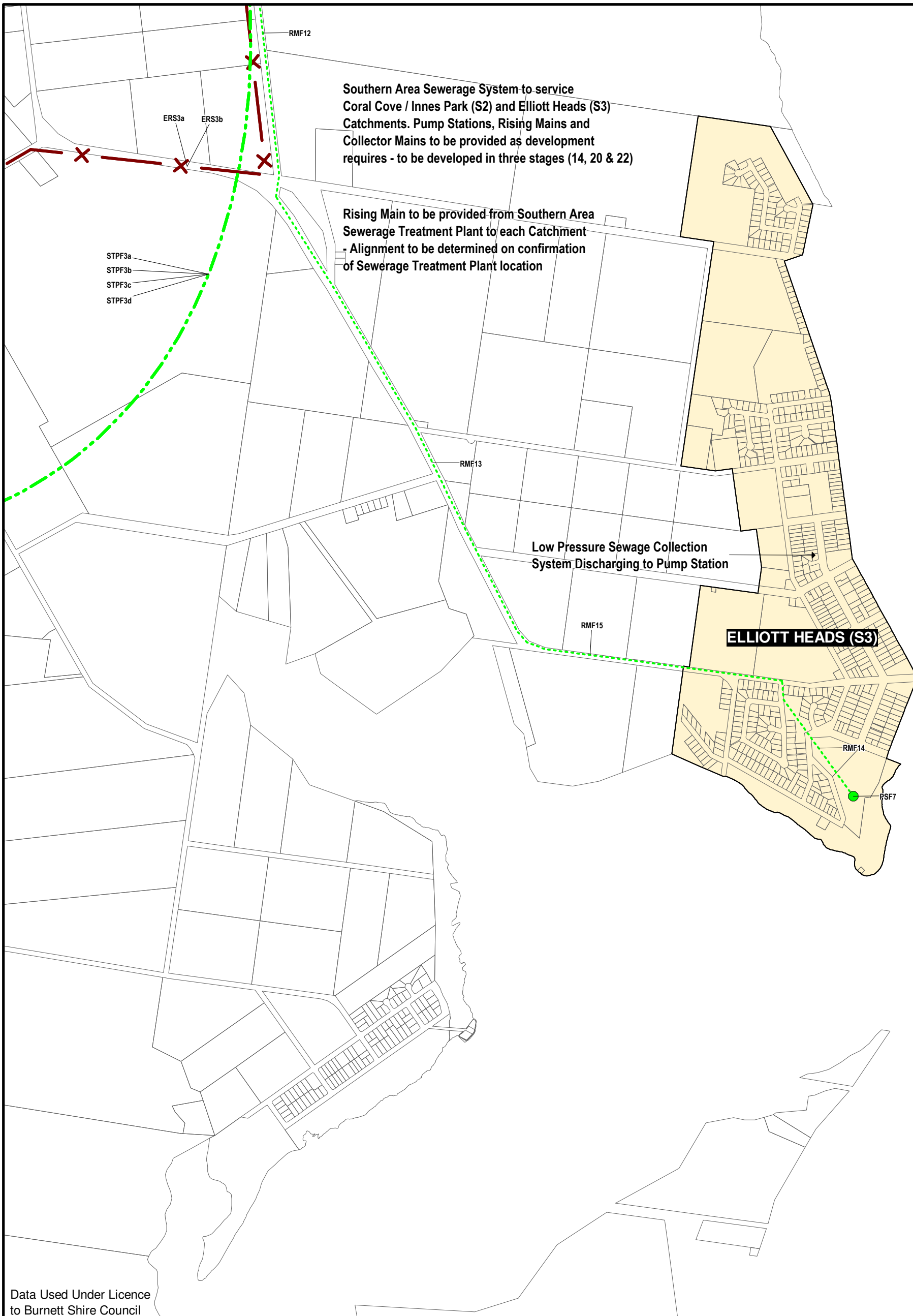
0 500 1,000
metres

Scale 1: 25 000 @ A3



KEY MAP





BURNETT SHIRE COUNCIL

PRIORITY INFRASTRUCTURE PLAN

FUTURE SEWERAGE TRUNK INFRASTRUCTURE

Drawn: CA
 Checked: SB
 Approved: NC
 Date: 01 / 10 / 2007
 Rev: 1.3
PROJECT NUMBER:
 0523-1
GRID:
7
DRAWING:
 BSC_PIP_FS_007

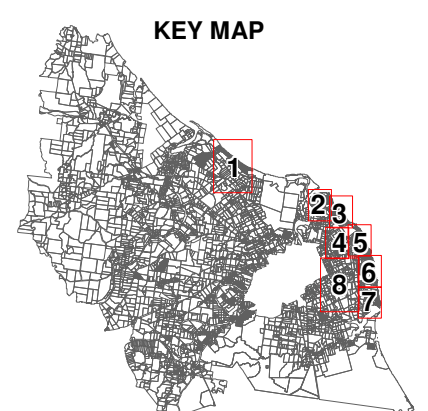
Data Used Under Licence to Burnett Shire Council

LEGEND

- | SEWERAGE TRUNK INFRASTRUCTURE | | GENERAL | |
|-------------------------------|---|---------|----------------------------|
| | GRAVITY MAIN | | SEWERAGE CHARGES CATCHMENT |
| | RISING MAIN | | PROPERTY BOUNDARY |
| | PUMP STATION | | |
| | SEWERAGE TREATMENT PLANT | | |
| | SEWERAGE TREATMENT PLANT (GENERAL LOCATION) | | |
| | EFFLUENT REUSE SCHEME | | |

0 375 750 metres

Scale 1: 15 000 @ A3

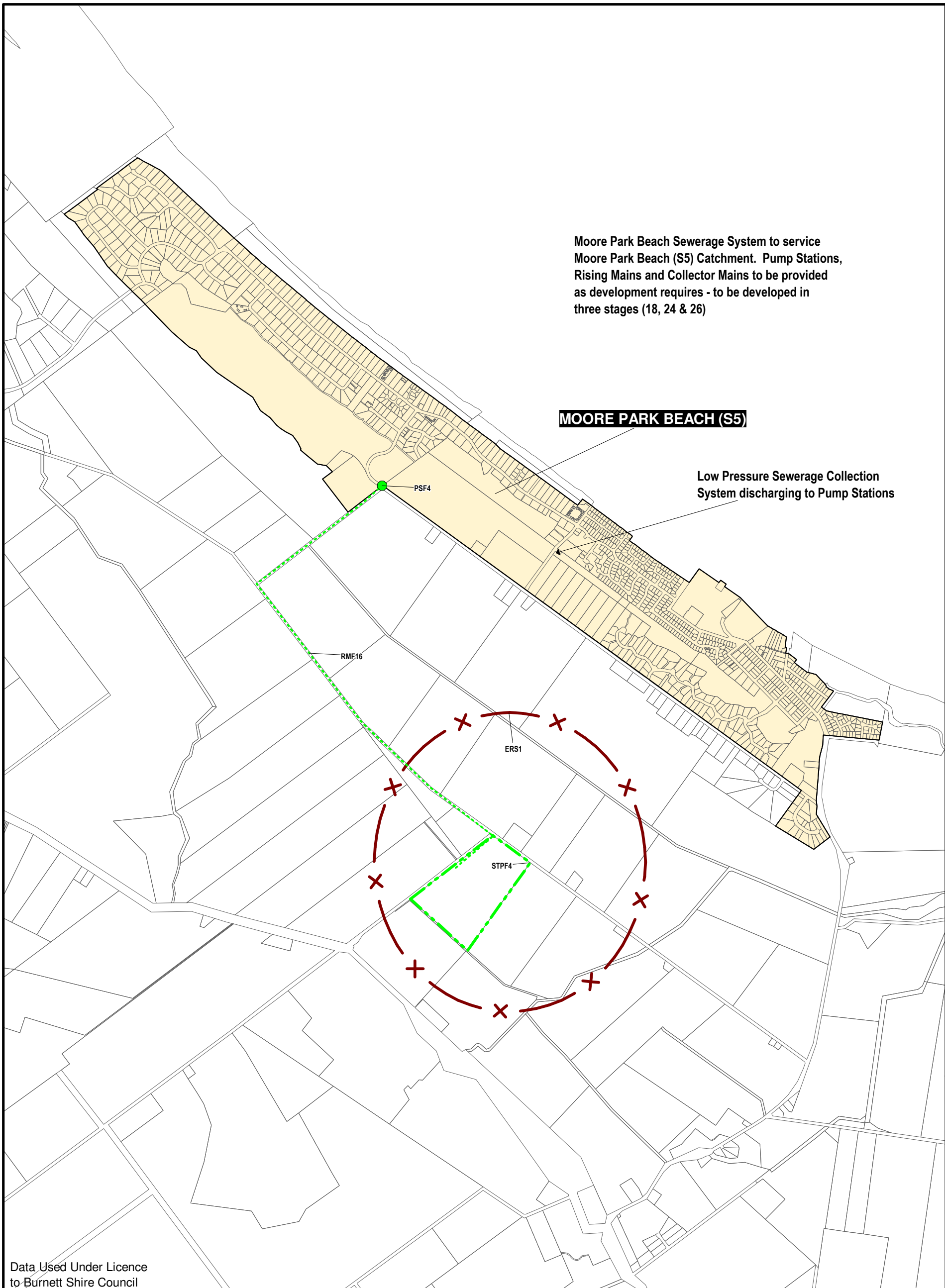




BURNETT SHIRE COUNCIL
INFRASTRUCTURE CONTRIBUTIONS PLANNING SCHEME POLICY

FUTURE SEWERAGE TRUNK INFRASTRUCTURE

Moore Park Beach Sewerage System to service Moore Park Beach (S5) Catchment. Pump Stations, Rising Mains and Collector Mains to be provided as development requires - to be developed in three stages (18, 24 & 26)



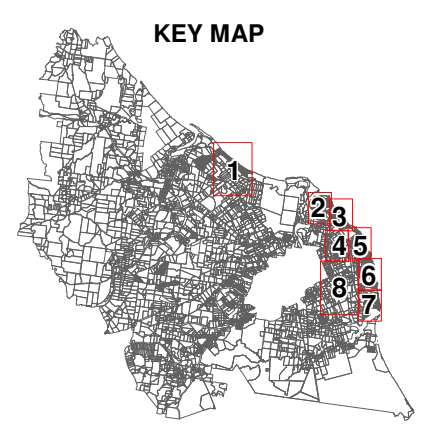
Drawn: CA
 Checked: SB
 Approved: NC
 Date: 01 / 10 / 2007
 Rev: 1.3
PROJECT NUMBER:
 0523-1
GRID:
1
DRAWING:
 BSC_ICP_FS_001

Data Used Under Licence to Burnett Shire Council

LEGEND

- | | | | |
|--------------------------------------|---|----------------|----------------------------------|
| SEWERAGE TRUNK INFRASTRUCTURE | | GENERAL | |
| | GRAVITY MAIN | | SEWERAGE CONTRIBUTIONS CATCHMENT |
| | RISING MAIN | | PROPERTY BOUNDARY |
| | PUMP STATION | | |
| | SEWERAGE TREATMENT PLANT | | |
| | SEWERAGE TREATMENT PLANT (GENERAL LOCATION) | | |
| | EFFLUENT REUSE SCHEME | | |

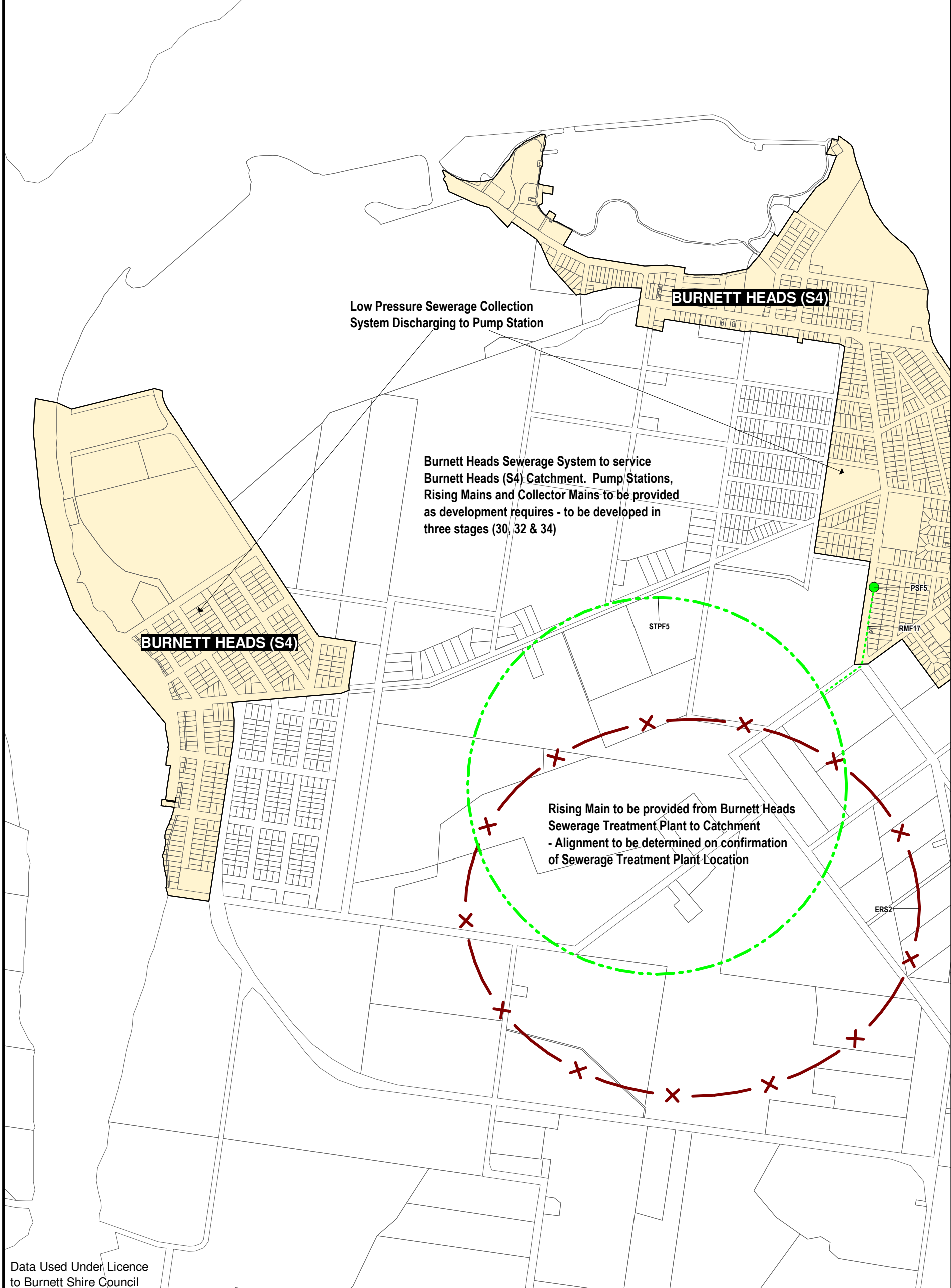
Scale 1: 25 000 @ A3





BURNETT SHIRE COUNCIL
INFRASTRUCTURE CONTRIBUTIONS PLANNING SCHEME POLICY

FUTURE SEWERAGE TRUNK INFRASTRUCTURE



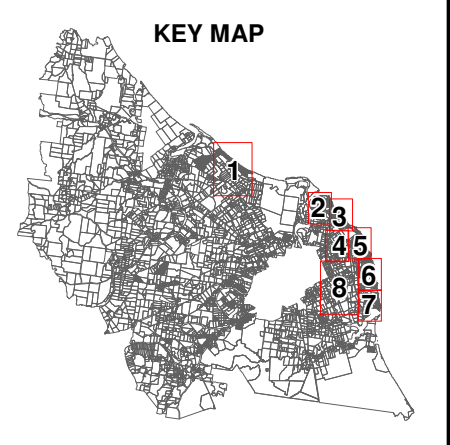
Drawn: CA
Checked: SB
Approved: NC
Date: 01 / 10 / 2007
Rev: 1.3
PROJECT NUMBER: 0523-1
GRID: 2
DRAWING: BSC_ICP_FS_002

Data Used Under Licence to Burnett Shire Council

LEGEND

SEWERAGE TRUNK INFRASTRUCTURE	GENERAL
GRAVITY MAIN	SEWERAGE CONTRIBUTIONS CATCHMENT
RISING MAIN	PROPERTY BOUNDARY
PUMP STATION	
SEWERAGE TREATMENT PLANT	
SEWERAGE TREATMENT PLANT (GENERAL LOCATION)	
EFFLUENT REUSE SCHEME	

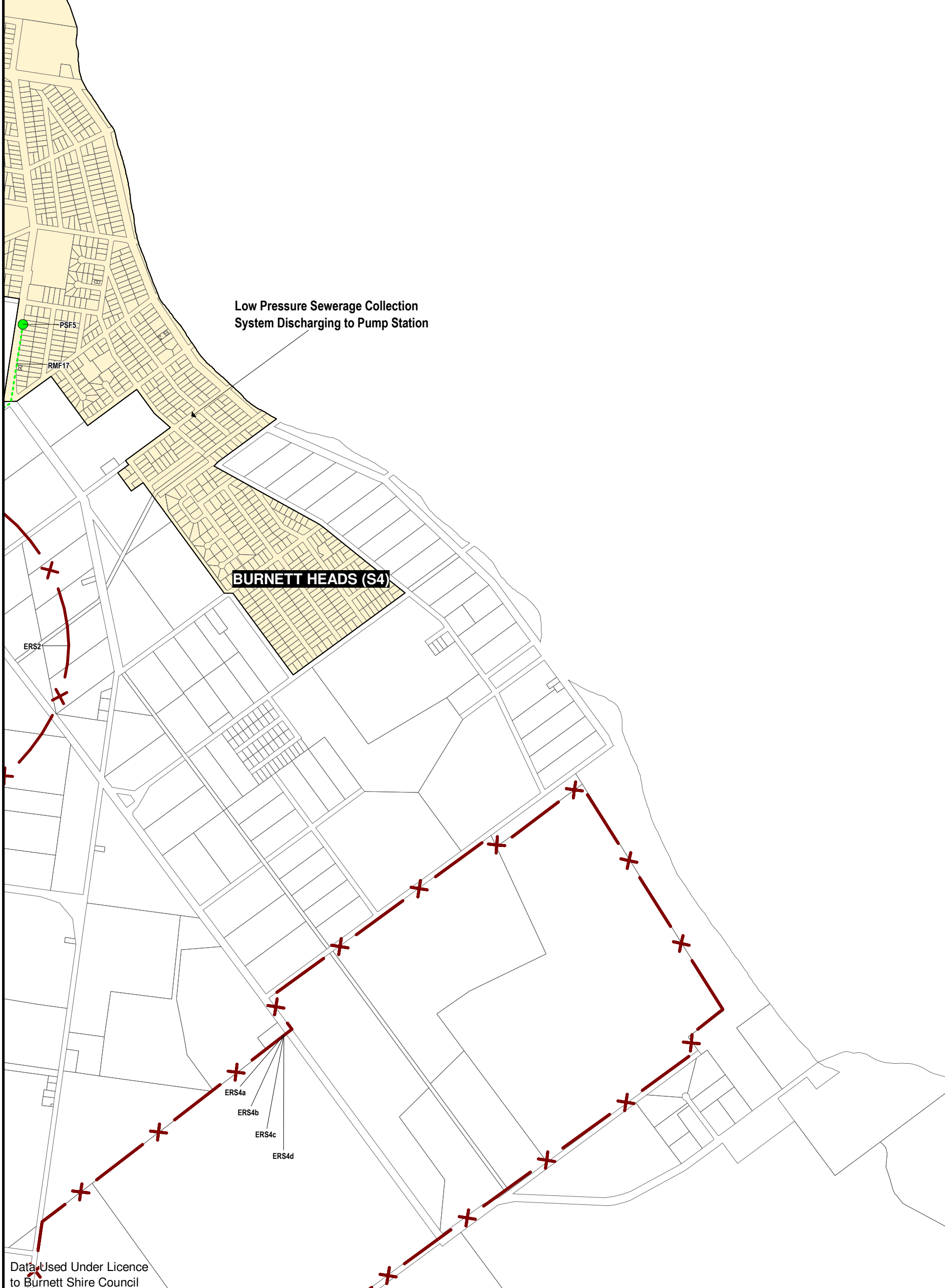
Scale 1: 15 000 @ A3





BURNETT SHIRE COUNCIL
INFRASTRUCTURE CONTRIBUTIONS PLANNING SCHEME POLICY

FUTURE SEWERAGE TRUNK INFRASTRUCTURE



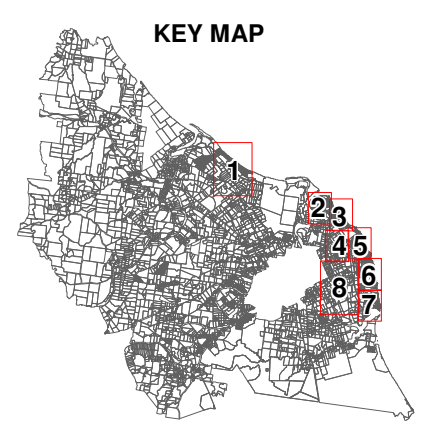
Drawn: CA
Checked: SB
Approved: NC
Date: 01 / 10 / 2007
Rev: 1.3
PROJECT NUMBER: 0523-1
GRID: 3
DRAWING: BSC_ICP_FS_003

Data Used Under Licence to Burnett Shire Council

LEGEND

- | | | | |
|--------------------------------------|---|----------------|----------------------------------|
| SEWERAGE TRUNK INFRASTRUCTURE | | GENERAL | |
| | GRAVITY MAIN | | SEWERAGE CONTRIBUTIONS CATCHMENT |
| | RISING MAIN | | PROPERTY BOUNDARY |
| | PUMP STATION | | |
| | SEWERAGE TREATMENT PLANT | | |
| | SEWERAGE TREATMENT PLANT (GENERAL LOCATION) | | |
| | EFFLUENT REUSE SCHEME | | |

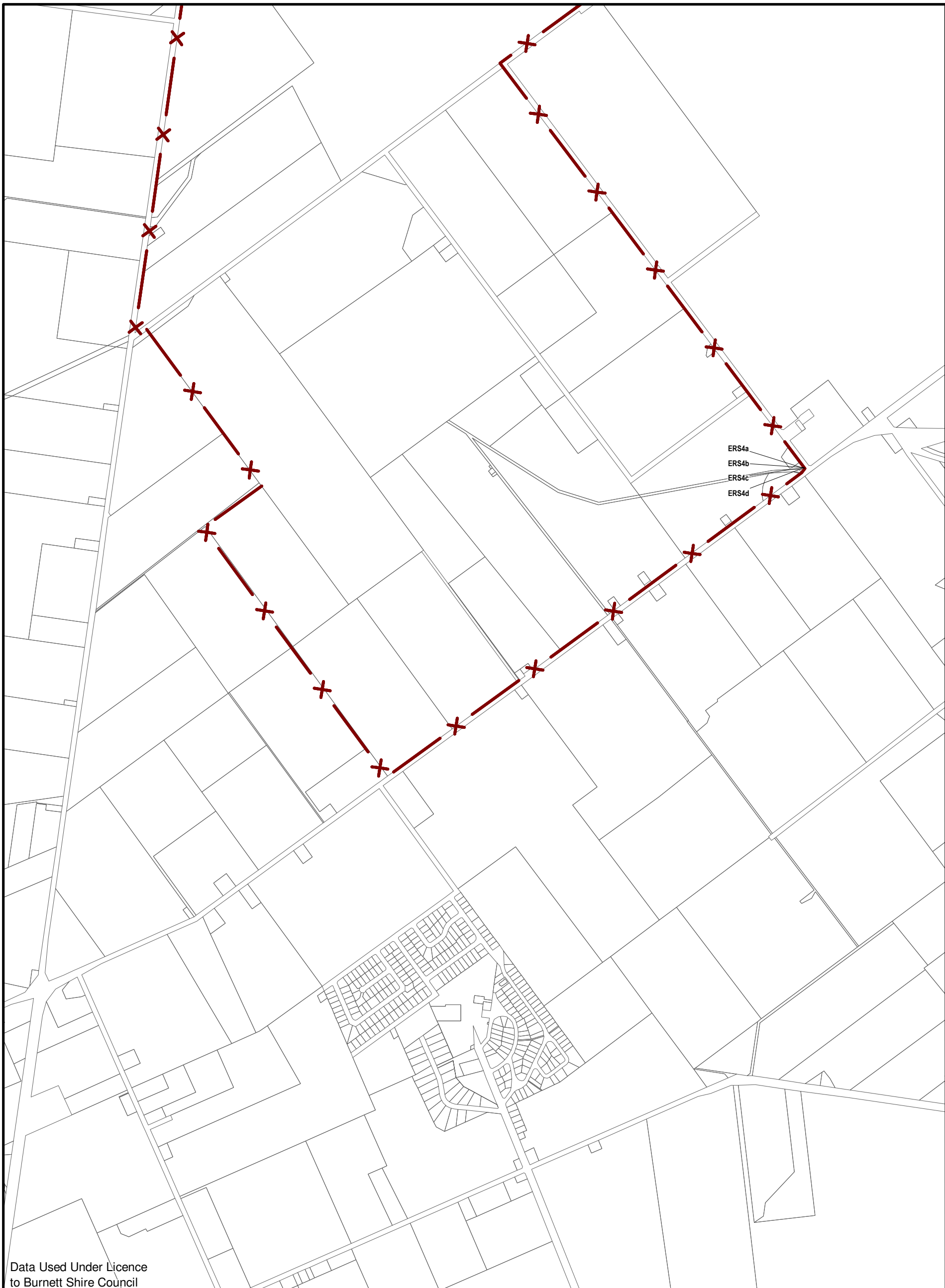
Scale 1: 15 000 @ A3





BURNETT SHIRE COUNCIL INFRASTRUCTURE CONTRIBUTIONS PLANNING SCHEME POLICY

FUTURE SEWERAGE TRUNK INFRASTRUCTURE



Drawn: CA

Checked: SB

Approved: NC

Date: 01 / 10 / 2007

Rev: 1.3

PROJECT NUMBER:
0523-1

GRID:
4

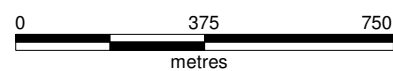
DRAWING:
BSC_ICP_FS_004

Data Used Under Licence
to Burnett Shire Council

LEGEND

- SEWERAGE TRUNK INFRASTRUCTURE**
- GRAVITY MAIN
 - RISING MAIN
 - PUMP STATION
 - SEWERAGE TREATMENT PLANT
 - SEWERAGE TREATMENT PLANT (GENERAL LOCATION)
 - EFFLUENT REUSE SCHEME

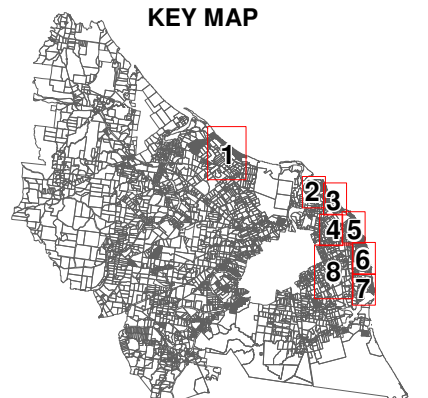
- GENERAL**
- SEWERAGE CONTRIBUTIONS CATCHMENT
 - PROPERTY BOUNDARY



Scale 1: 15 000 @ A3



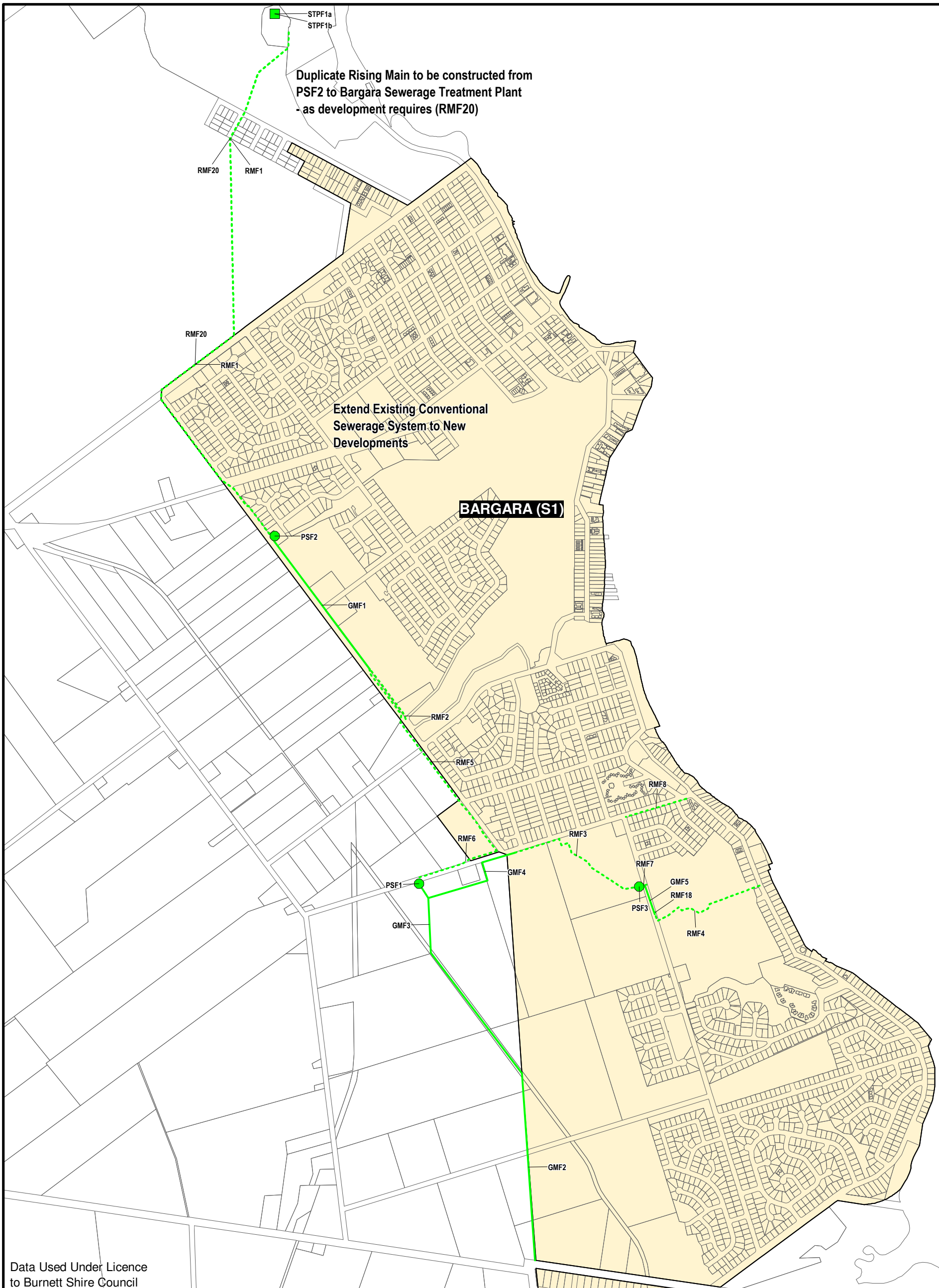
KEY MAP





BURNETT SHIRE COUNCIL
INFRASTRUCTURE CONTRIBUTIONS PLANNING SCHEME POLICY

FUTURE SEWERAGE TRUNK INFRASTRUCTURE



Duplicate Rising Main to be constructed from PSF2 to Bargara Sewerage Treatment Plant - as development requires (RMF20)

Extend Existing Conventional Sewerage System to New Developments

BARGARA (S1)

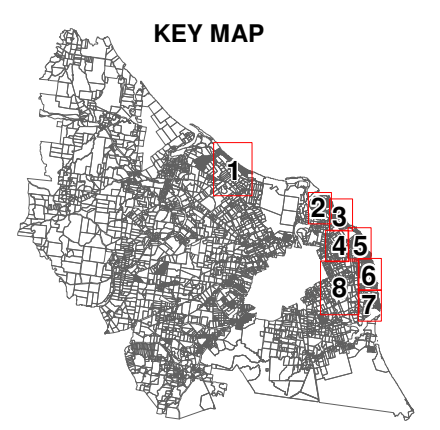
Data Used Under Licence to Burnett Shire Council

Drawn: CA
 Checked: SB
 Approved: NC
 Date: 01 / 10 / 2007
 Rev: 1.3
PROJECT NUMBER:
 0523-1
GRID:
5
DRAWING:
 BSC_ICP_FS_005

LEGEND

- | SEWERAGE TRUNK INFRASTRUCTURE | | GENERAL | |
|-------------------------------|---|---------|----------------------------------|
| | GRAVITY MAIN | | SEWERAGE CONTRIBUTIONS CATCHMENT |
| | RISING MAIN | | PROPERTY BOUNDARY |
| | PUMP STATION | | |
| | SEWERAGE TREATMENT PLANT | | |
| | SEWERAGE TREATMENT PLANT (GENERAL LOCATION) | | |
| | EFFLUENT REUSE SCHEME | | |

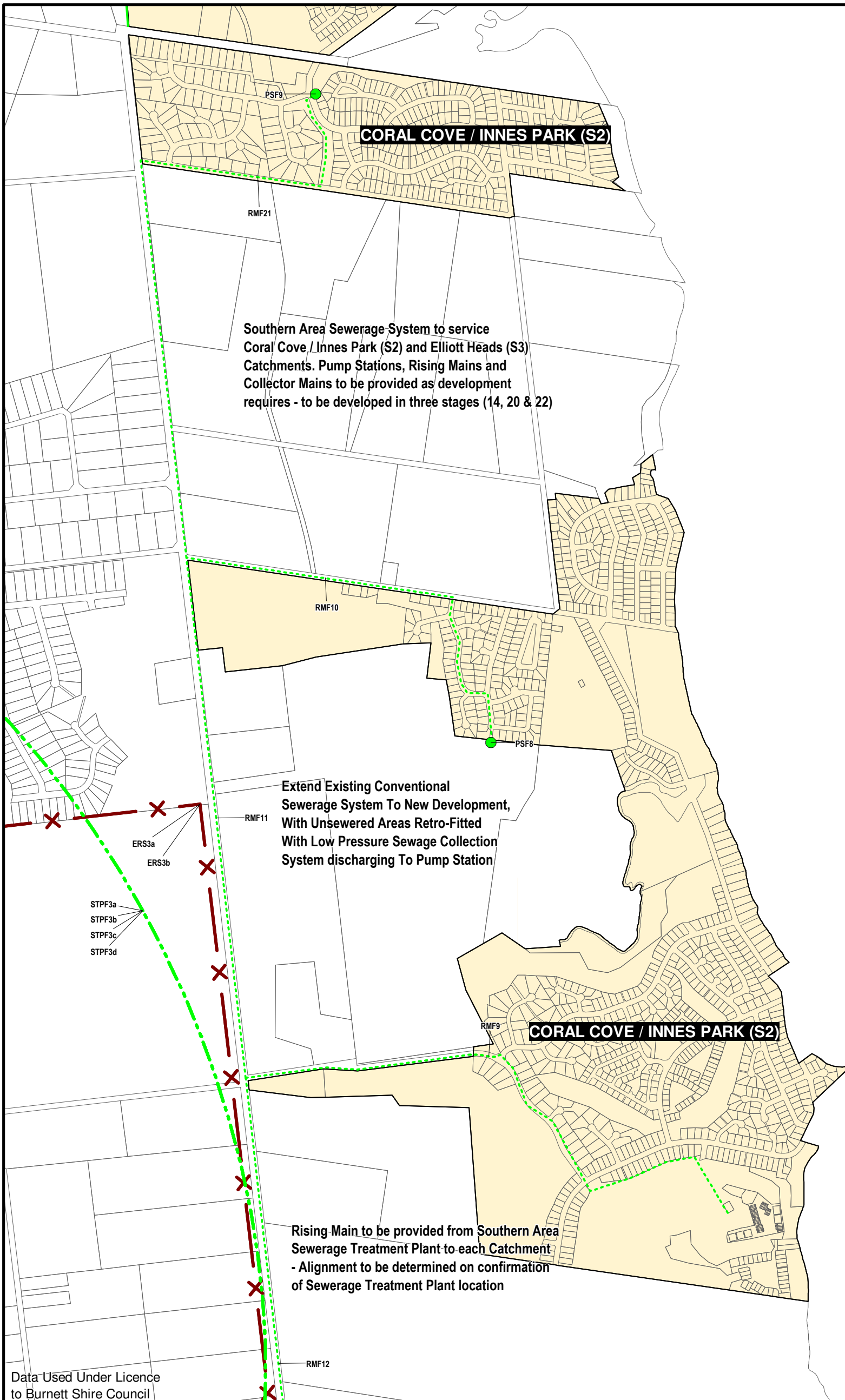
Scale 1: 15 000 @ A3





BURNETT SHIRE COUNCIL
INFRASTRUCTURE CONTRIBUTIONS PLANNING SCHEME POLICY

FUTURE SEWERAGE TRUNK INFRASTRUCTURE



Data Used Under Licence to Burnett Shire Council

Drawn: CA
Checked: SB
Approved: NC
Date: 01 / 10 / 2007
Rev: 1.3
PROJECT NUMBER: 0523-1
GRID: 6
DRAWING: BSC_ICP_FS_006

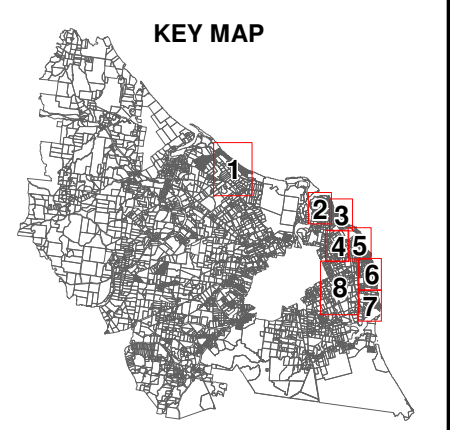
LEGEND

SEWERAGE TRUNK INFRASTRUCTURE	GENERAL
GRAVITY MAIN	SEWERAGE CONTRIBUTIONS CATCHMENT
RISING MAIN	PROPERTY BOUNDARY
PUMP STATION	
SEWERAGE TREATMENT PLANT	
SEWERAGE TREATMENT PLANT (GENERAL LOCATION)	
EFFLUENT REUSE SCHEME	

0 375 750 metres

Scale 1: 15 000 @ A3

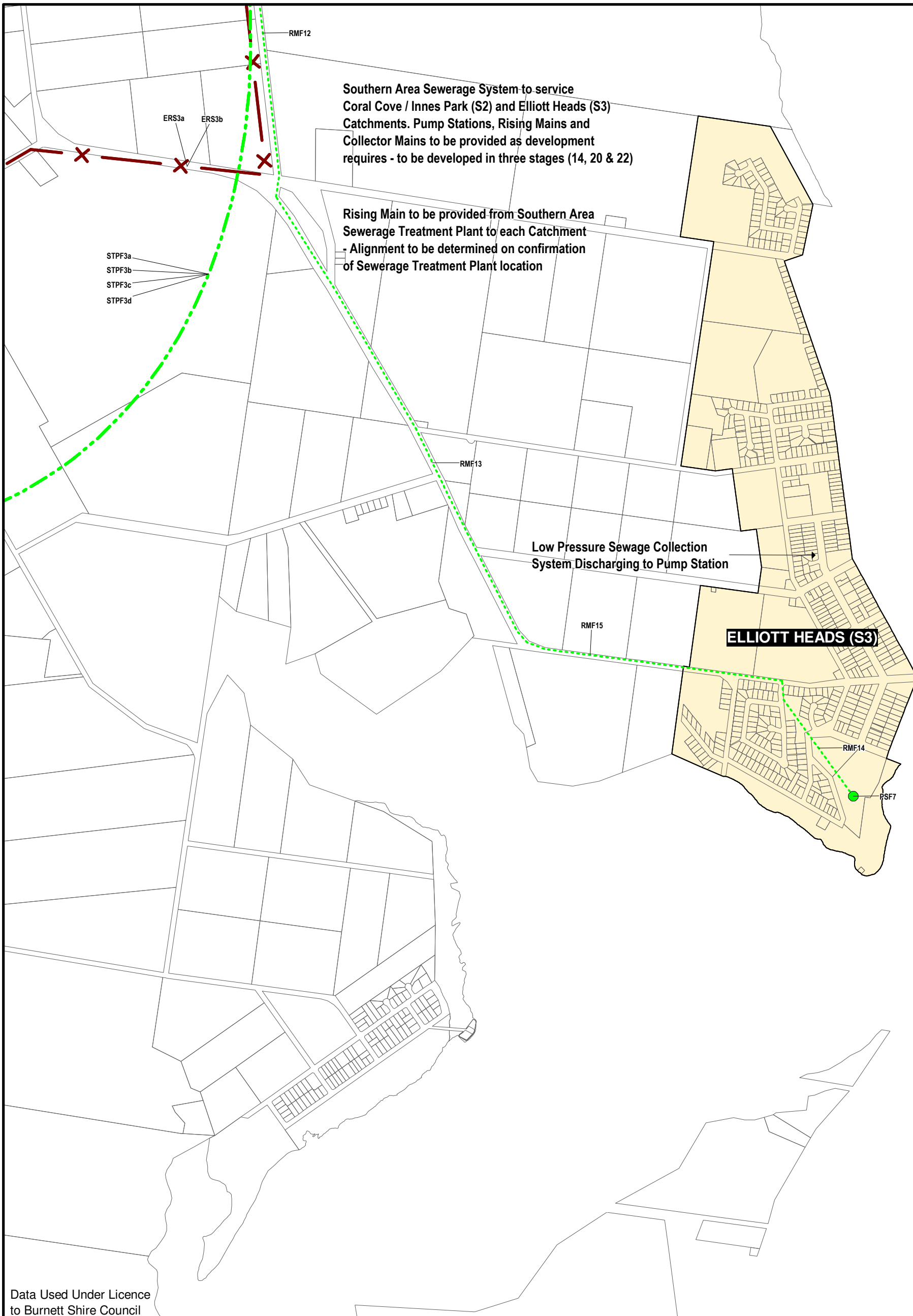
Integrant
Infrastructure Management





BURNETT SHIRE COUNCIL
INFRASTRUCTURE CONTRIBUTIONS PLANNING SCHEME POLICY

FUTURE SEWERAGE TRUNK INFRASTRUCTURE



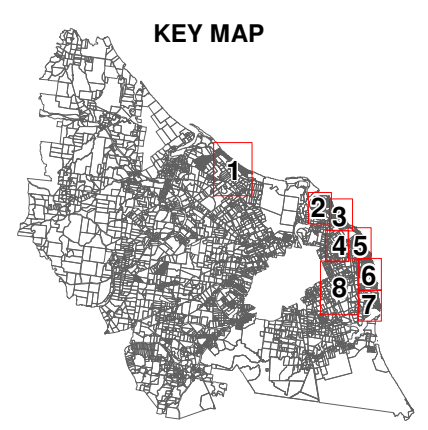
Drawn: CA
 Checked: SB
 Approved: NC
 Date: 01 / 10 / 2007
 Rev: 1.3
PROJECT NUMBER:
 0523-1
GRID:
7
DRAWING:
 BSC_ICP_FS_007

Data Used Under Licence to Burnett Shire Council

LEGEND

- | | | | |
|--------------------------------------|---|----------------|----------------------------------|
| SEWERAGE TRUNK INFRASTRUCTURE | | GENERAL | |
| | GRAVITY MAIN | | SEWERAGE CONTRIBUTIONS CATCHMENT |
| | RISING MAIN | | PROPERTY BOUNDARY |
| | PUMP STATION | | |
| | SEWERAGE TREATMENT PLANT | | |
| | SEWERAGE TREATMENT PLANT (GENERAL LOCATION) | | |
| | EFFLUENT REUSE SCHEME | | |

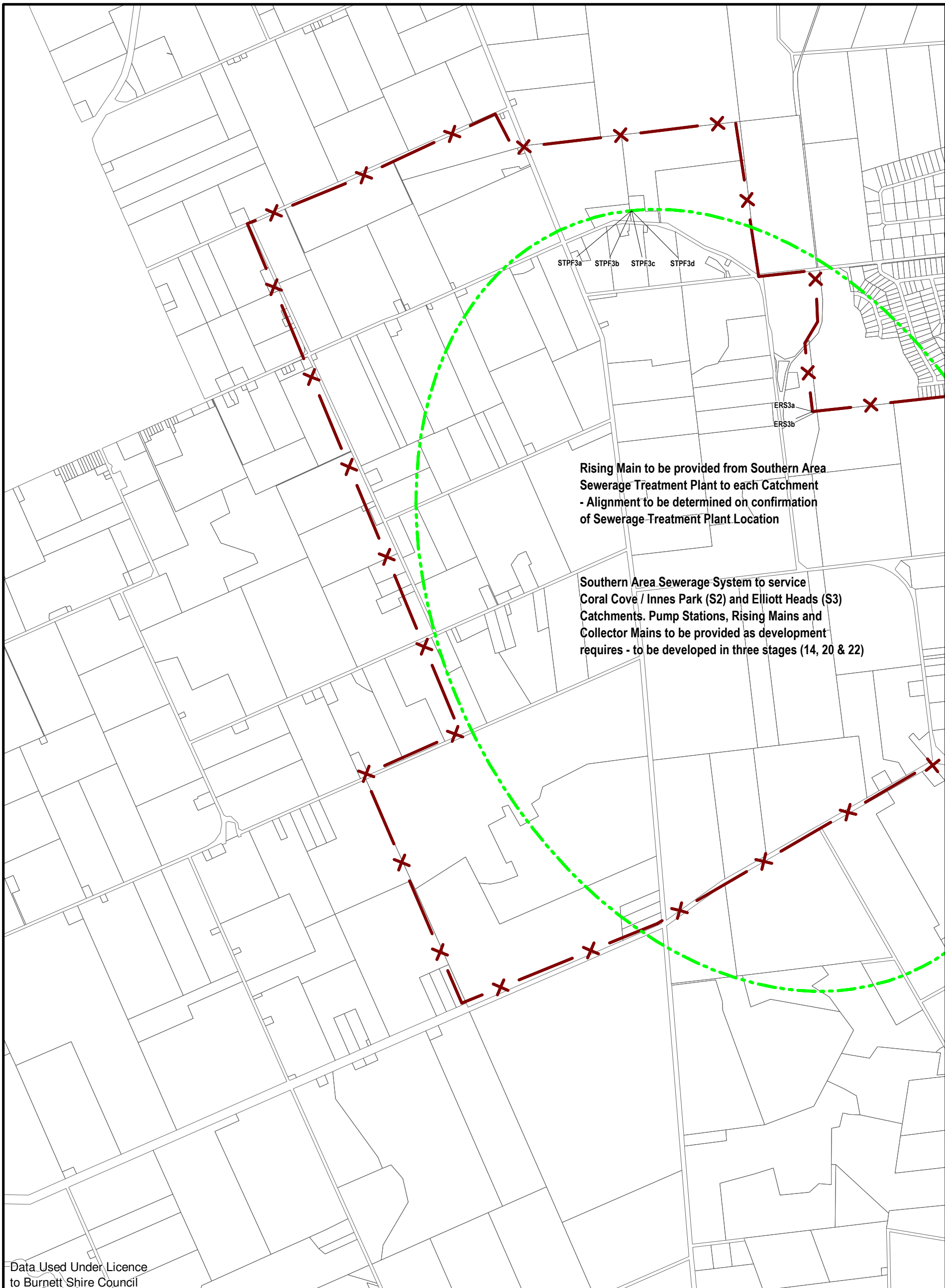
Scale 1: 15 000 @ A3





BURNETT SHIRE COUNCIL INFRASTRUCTURE CONTRIBUTIONS PLANNING SCHEME POLICY

FUTURE SEWERAGE TRUNK INFRASTRUCTURE



Rising Main to be provided from Southern Area Sewerage Treatment Plant to each Catchment - Alignment to be determined on confirmation of Sewerage Treatment Plant Location

Southern Area Sewerage System to service Coral Cove / Innes Park (S2) and Elliott Heads (S3) Catchments. Pump Stations, Rising Mains and Collector Mains to be provided as development requires - to be developed in three stages (14, 20 & 22)

Drawn: CA

Checked: SB

Approved: NC

Date: 01 / 10 / 2007

Rev: 1.3

PROJECT NUMBER:
0523-1

GRID:
8

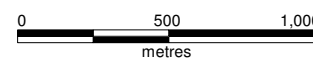
DRAWING:
BSC_ICP_FS_008

Data Used Under Licence to Burnett Shire Council

LEGEND

- SEWERAGE TRUNK INFRASTRUCTURE**
- GRAVITY MAIN
 - RISING MAIN
 - PUMP STATION
 - SEWERAGE TREATMENT PLANT
 - SEWERAGE TREATMENT PLANT (GENERAL LOCATION)
 - EFFLUENT REUSE SCHEME

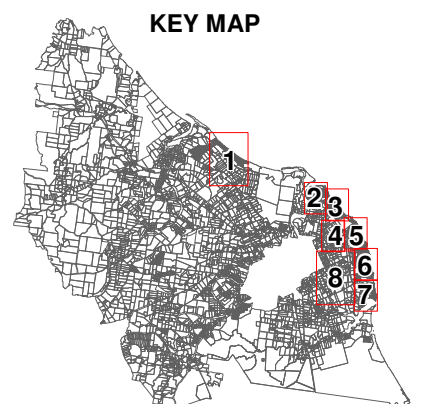
- GENERAL**
- SEWERAGE CONTRIBUTIONS CATCHMENT
 - PROPERTY BOUNDARY



Scale 1: 25 000 @ A3



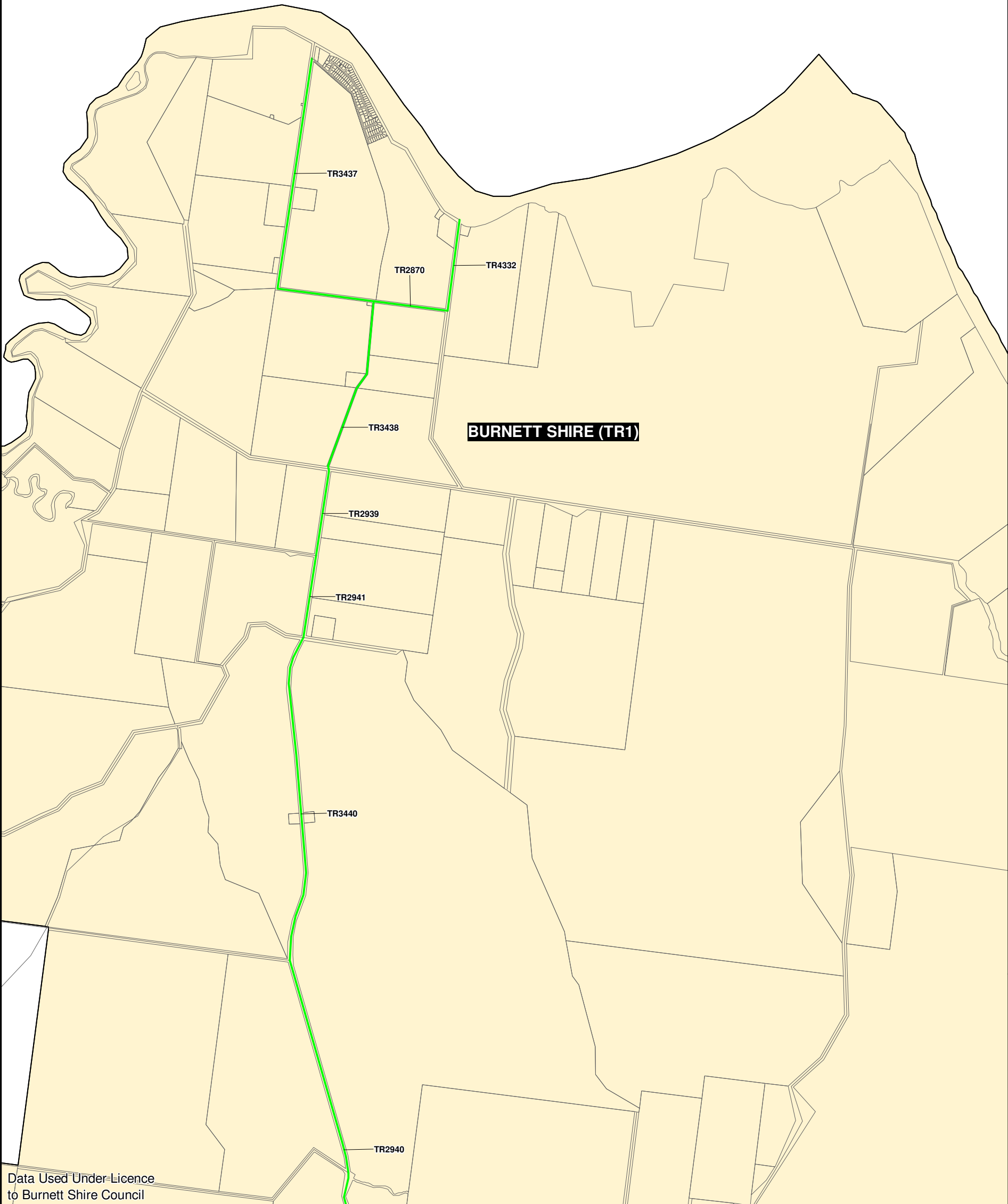
KEY MAP





BURNETT SHIRE COUNCIL
INFRASTRUCTURE CONTRIBUTIONS PLANNING SCHEME POLICY

TRANSPORT (ROADS) TRUNK INFRASTRUCTURE



Drawn: CA
 Checked: DS
 Approved: NC
 Date: 24 / 09 / 2007
 Rev: 1.2
PROJECT NUMBER:
 0523-1
GRID:
1
DRAWING:
 BSC_ICP_TR_001

Data Used Under Licence
 to Burnett Shire Council

LEGEND

TRANSPORT (ROADS) TRUNK INFRASTRUCTURE

- NON-TRUNK ROAD - EXISTING
- COLLECTOR - EXISTING
- ▲▲▲ COLLECTOR - UPGRADE
- COLLECTOR - FUTURE LINK
- PRINCIPAL SHIRE ROAD - EXISTING
- ▲▲▲ PRINCIPAL SHIRE ROAD - UPGRADE
- PRINCIPAL SHIRE ROAD - FUTURE LINK
- STATE CONTROLLED ROAD (DMR) - EXISTING
- ROUNDABOUT - EXISTING

GENERAL

- TRANSPORT (ROADS) CONTRIBUTIONS CATCHMENT
- PROPERTY BOUNDARY

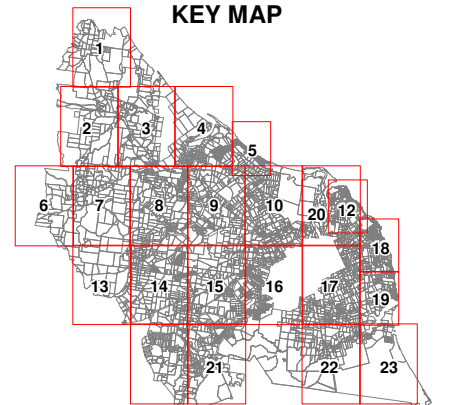


0 500 1,000
 metres

Scale 1: 37 500 @ A3



KEY MAP





BURNETT SHIRE COUNCIL INFRASTRUCTURE CONTRIBUTIONS PLANNING SCHEME POLICY

TRANSPORT (ROADS) TRUNK INFRASTRUCTURE

Drawn: CA

Checked: DS

Approved: NC

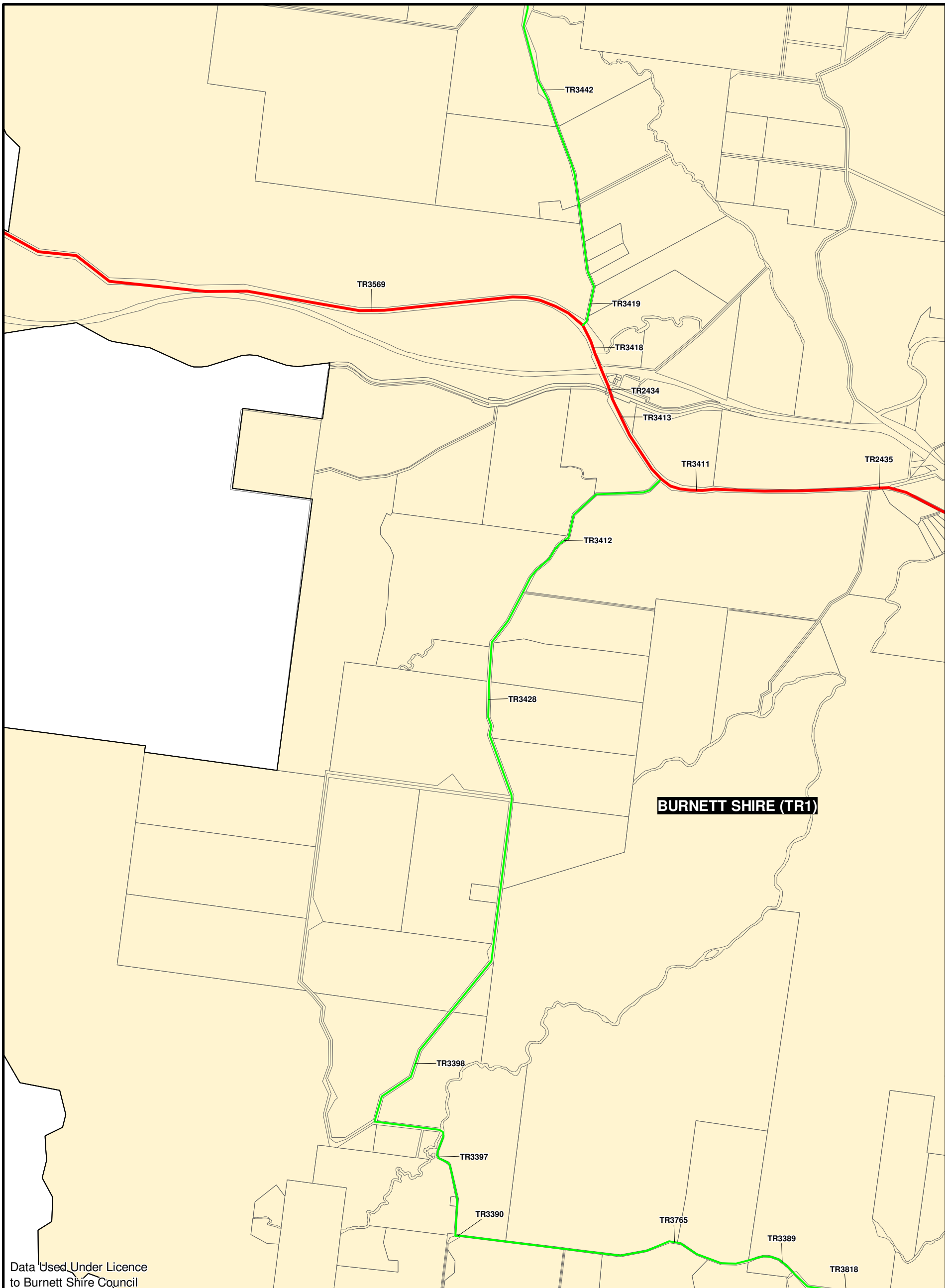
Date: 24 / 09 / 2007

Rev: 1.2

PROJECT NUMBER:
0523-1

GRID:
2

DRAWING:
BSC_ICP_TR_002



Data Used Under Licence
to Burnett Shire Council

LEGEND

TRANSPORT (ROADS) TRUNK INFRASTRUCTURE

- NON-TRUNK ROAD - EXISTING
- COLLECTOR - EXISTING
- ▲▲▲ COLLECTOR - UPGRADE
- COLLECTOR - FUTURE LINK
- PRINCIPAL SHIRE ROAD - EXISTING
- ▲▲▲ PRINCIPAL SHIRE ROAD - UPGRADE
- PRINCIPAL SHIRE ROAD - FUTURE LINK
- STATE CONTROLLED ROAD (DMR) - EXISTING
- ROUNDABOUT - EXISTING

GENERAL

- TRANSPORT (ROADS) CONTRIBUTIONS CATCHMENT
- PROPERTY BOUNDARY

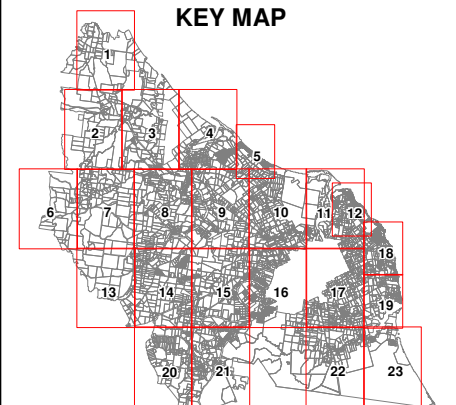


0 500 1,000
metres

Scale 1: 37 500 @ A3



KEY MAP





BURNETT SHIRE COUNCIL

INFRASTRUCTURE CONTRIBUTIONS PLANNING SCHEME POLICY

TRANSPORT (ROADS) TRUNK INFRASTRUCTURE



Data Used Under Licence
to Burnett Shire Council

Drawn: CA

Checked: DS

Approved: NC

Date: 24 / 09 / 2007

Rev: 1.2

PROJECT NUMBER:
0523-1

GRID:
3

DRAWING:
BSC_ICP_TR_003

LEGEND

TRANSPORT (ROADS) TRUNK INFRASTRUCTURE

- NON-TRUNK ROAD - EXISTING
- COLLECTOR - EXISTING
- ▲▲▲ COLLECTOR - UPGRADE
- COLLECTOR - FUTURE LINK
- PRINCIPAL SHIRE ROAD - EXISTING
- ▲▲▲ PRINCIPAL SHIRE ROAD - UPGRADE
- PRINCIPAL SHIRE ROAD - FUTURE LINK
- STATE CONTROLLED ROAD (DMR) - EXISTING
- ROUNDABOUT - EXISTING

GENERAL

- TRANSPORT (ROADS) CONTRIBUTIONS CATCHMENT
- PROPERTY BOUNDARY

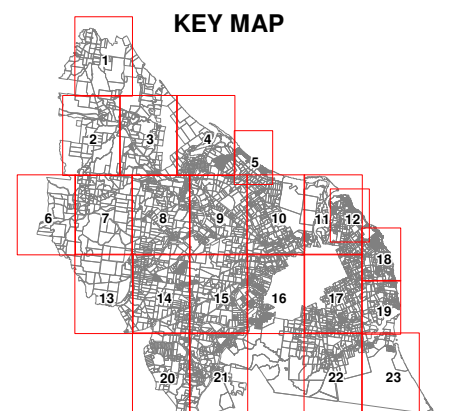


0 500 1,000
metres

Scale 1: 37 500 @ A3



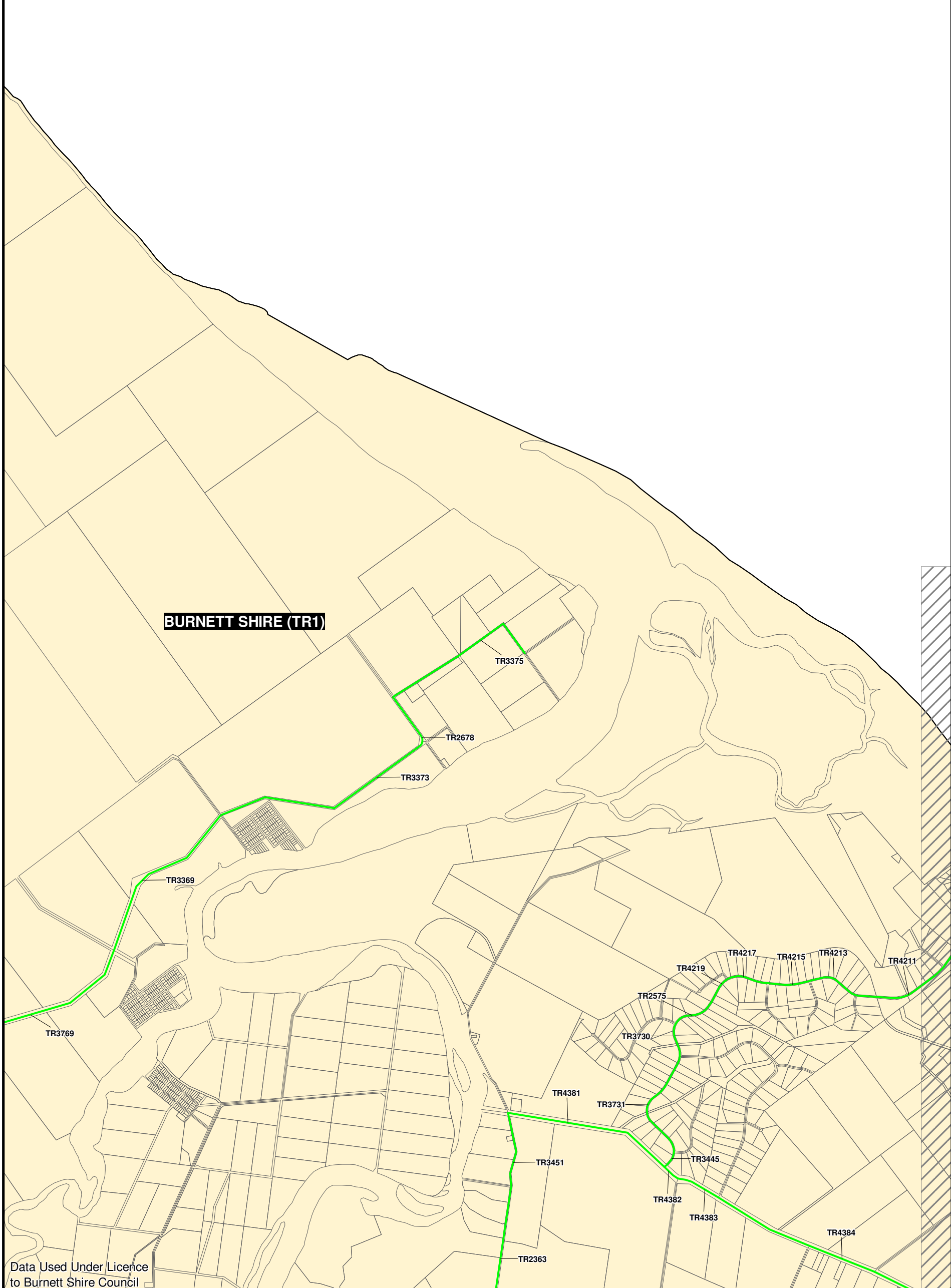
KEY MAP





BURNETT SHIRE COUNCIL
INFRASTRUCTURE CONTRIBUTIONS PLANNING SCHEME POLICY

TRANSPORT (ROADS) TRUNK INFRASTRUCTURE

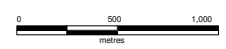


Drawn: CA
 Checked: DS
 Approved: NC
 Date: 24 / 09 / 2007
 Rev: 1.2
PROJECT NUMBER:
 0523-1
GRID:
4
DRAWING:
 BSC_ICP_TR_004

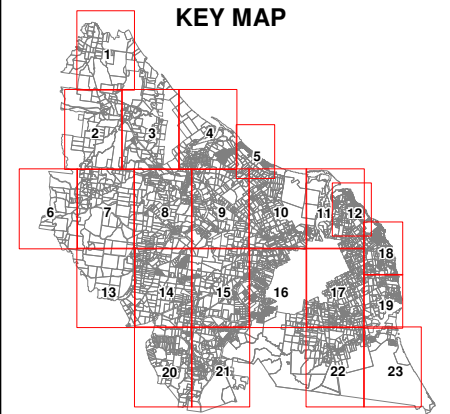
Data Used Under Licence
 to Burnett Shire Council


LEGEND

- | TRANSPORT (ROADS) TRUNK INFRASTRUCTURE | GENERAL |
|--|---|
| — NON-TRUNK ROAD - EXISTING | TRANSPORT (ROADS) CONTRIBUTIONS CATCHMENT |
| — COLLECTOR - EXISTING | PROPERTY BOUNDARY |
| ▲▲▲ COLLECTOR - UPGRADE | |
| ●●● COLLECTOR - FUTURE LINK | |
| — PRINCIPAL SHIRE ROAD - EXISTING | |
| ▲▲▲ PRINCIPAL SHIRE ROAD - UPGRADE | |
| ●●● PRINCIPAL SHIRE ROAD - FUTURE LINK | |
| — STATE CONTROLLED ROAD (DMR) - EXISTING | |
| ○ ROUNDABOUT - EXISTING | |



Scale 1: 37 500 @ A3

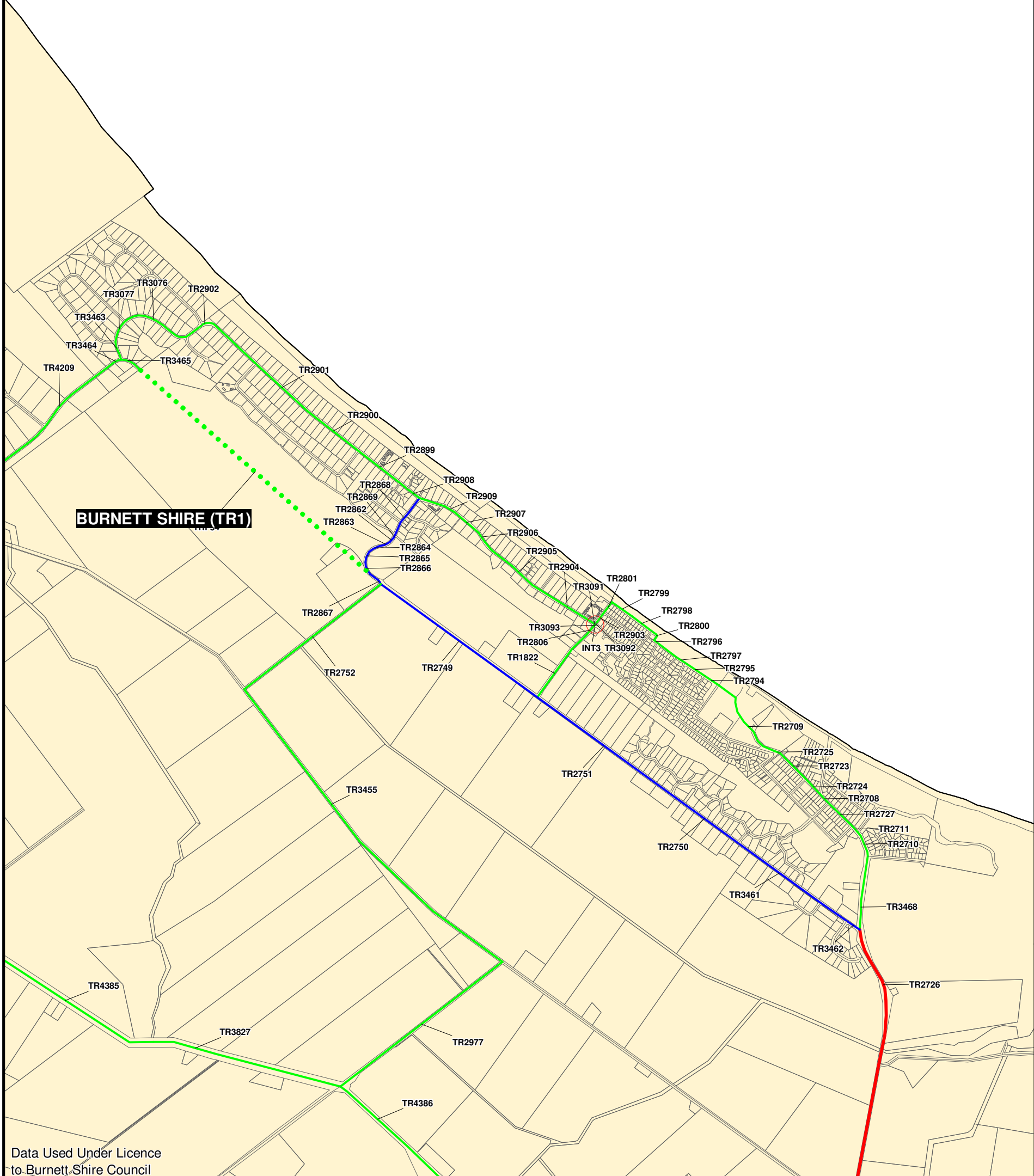




BURNETT SHIRE COUNCIL

INFRASTRUCTURE CONTRIBUTIONS PLANNING SCHEME POLICY

TRANSPORT (ROADS) TRUNK INFRASTRUCTURE

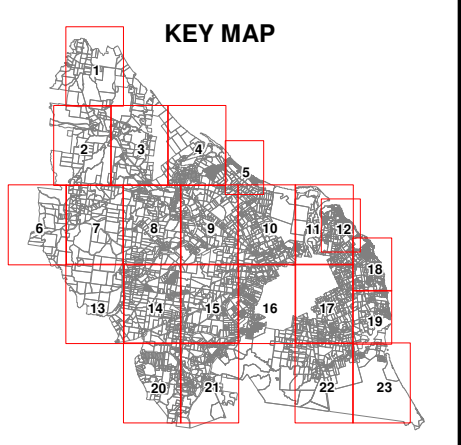


Drawn: CA
 Checked: DS
 Approved: NC
 Date: 24 / 09 / 2007
 Rev: 1.2
PROJECT NUMBER:
 0523-1
GRID:
5
DRAWING:
 BSC_ICP_TR_005

Data Used Under Licence to Burnett Shire Council

LEGEND	
TRANSPORT (ROADS) TRUNK INFRASTRUCTURE	
	NON-TRUNK ROAD - EXISTING
	COLLECTOR - EXISTING
	COLLECTOR - UPGRADE
	COLLECTOR - FUTURE LINK
	PRINCIPAL SHIRE ROAD - EXISTING
	PRINCIPAL SHIRE ROAD - UPGRADE
	PRINCIPAL SHIRE ROAD - FUTURE LINK
	STATE CONTROLLED ROAD (DMR) - EXISTING
	ROUNDAABOUT - EXISTING
GENERAL	
	TRANSPORT (ROADS) CONTRIBUTIONS CATCHMENT
	PROPERTY BOUNDARY

Scale 1: 37 500 @ A3





BURNETT SHIRE COUNCIL
INFRASTRUCTURE CONTRIBUTIONS PLANNING SCHEME POLICY

TRANSPORT (ROADS) TRUNK INFRASTRUCTURE



Drawn: CA

Checked: DS

Approved: NC

Date: 24 / 09 / 2007

Rev: 1.2

PROJECT NUMBER:
0523-1

GRID:
6

DRAWING:
BSC_ICP_TR_006

Data Used Under Licence
to Burnett Shire Council

LEGEND

TRANSPORT (ROADS) TRUNK INFRASTRUCTURE

- NON-TRUNK ROAD - EXISTING
- COLLECTOR - EXISTING
- ▲▲▲ COLLECTOR - UPGRADE
- COLLECTOR - FUTURE LINK
- PRINCIPAL SHIRE ROAD - EXISTING
- ▲▲▲ PRINCIPAL SHIRE ROAD - UPGRADE
- PRINCIPAL SHIRE ROAD - FUTURE LINK
- STATE CONTROLLED ROAD (DMR) - EXISTING
- ROUNDABOUT - EXISTING

GENERAL

- TRANSPORT (ROADS) CONTRIBUTIONS CATCHMENT
- PROPERTY BOUNDARY

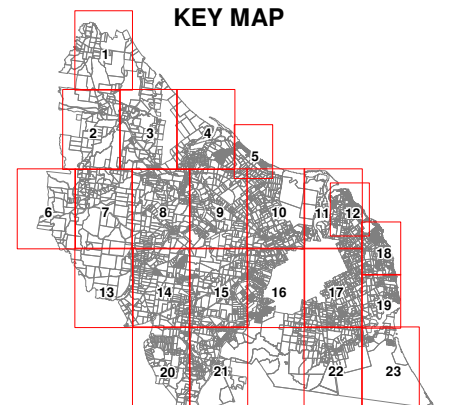


0 500 1,000
metres

Scale 1: 37 500 @ A3



KEY MAP





BURNETT SHIRE COUNCIL

INFRASTRUCTURE CONTRIBUTIONS PLANNING SCHEME POLICY

TRANSPORT (ROADS) TRUNK INFRASTRUCTURE

Drawn: CA

Checked: DS

Approved: NC

Date: 24 / 09 / 2007

Rev: 1.2

PROJECT NUMBER:
0523-1

GRID:
7

DRAWING:
BSC_ICP_TR_007



Data Used Under Licence to Burnett Shire Council

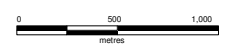
LEGEND

TRANSPORT (ROADS) TRUNK INFRASTRUCTURE

- NON-TRUNK ROAD - EXISTING
- COLLECTOR - EXISTING
- ▲▲▲ COLLECTOR - UPGRADE
- COLLECTOR - FUTURE LINK
- PRINCIPAL SHIRE ROAD - EXISTING
- ▲▲▲ PRINCIPAL SHIRE ROAD - UPGRADE
- PRINCIPAL SHIRE ROAD - FUTURE LINK
- STATE CONTROLLED ROAD (DMR) - EXISTING
- ROUNDABOUT - EXISTING

GENERAL

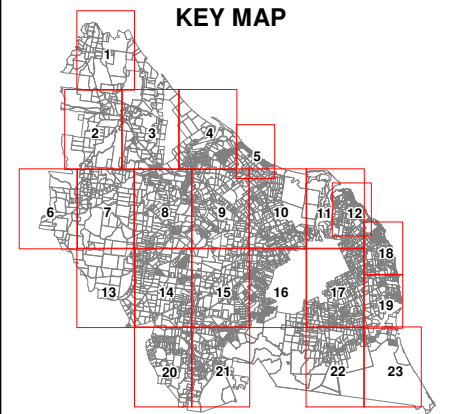
- TRANSPORT (ROADS) CONTRIBUTIONS CATCHMENT
- PROPERTY BOUNDARY



Scale 1: 37 500 @ A3



KEY MAP

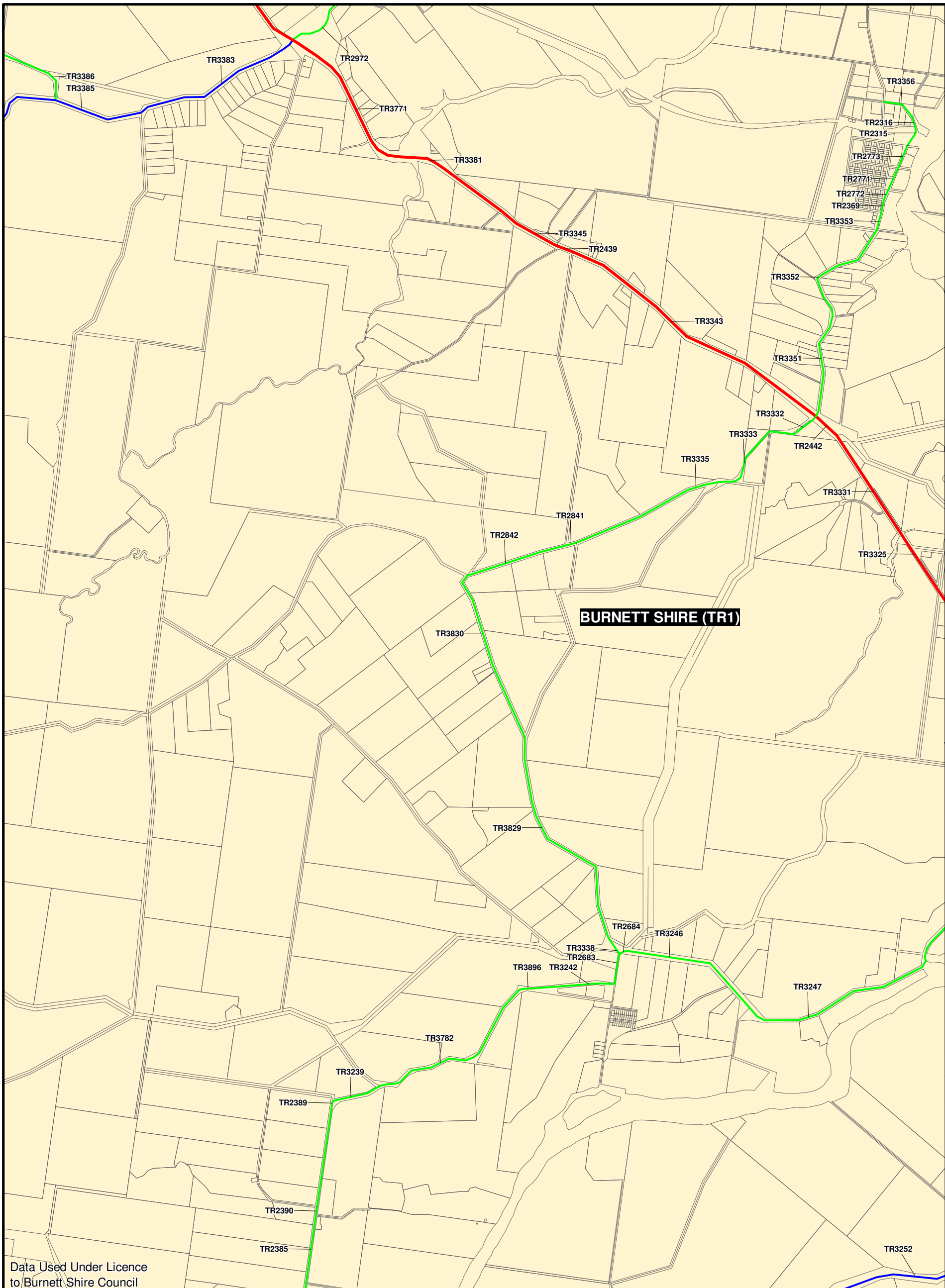




BURNETT SHIRE COUNCIL

INFRASTRUCTURE CONTRIBUTIONS PLANNING SCHEME POLICY

TRANSPORT (ROADS) TRUNK INFRASTRUCTURE



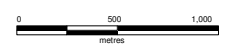
BURNETT SHIRE (TR1)

Drawn: CA
Checked: DS
Approved: NC
Date: 24 / 09 / 2007
Rev: 1.2
PROJECT NUMBER: 0523-1
GRID: 8
DRAWING: BSC_ICP_TR_008

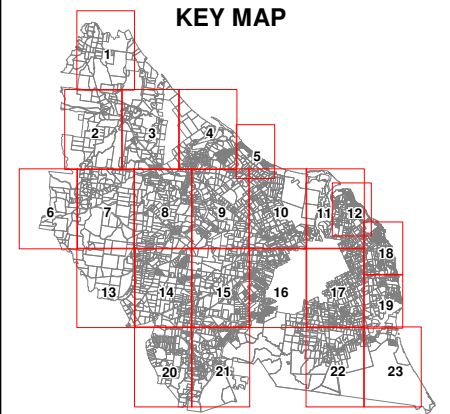
Data Used Under Licence to Burnett Shire Council

LEGEND

- | TRANSPORT (ROADS) TRUNK INFRASTRUCTURE | GENERAL |
|--|---|
| — NON-TRUNK ROAD - EXISTING | TRANSPORT (ROADS) CONTRIBUTIONS CATCHMENT |
| — COLLECTOR - EXISTING | PROPERTY BOUNDARY |
| ▲▲▲ COLLECTOR - UPGRADE | |
| ●●● COLLECTOR - FUTURE LINK | |
| — PRINCIPAL SHIRE ROAD - EXISTING | |
| ▲▲▲ PRINCIPAL SHIRE ROAD - UPGRADE | |
| ●●● PRINCIPAL SHIRE ROAD - FUTURE LINK | |
| — STATE CONTROLLED ROAD (DMR) - EXISTING | |
| ○ ROUNDABOUT - EXISTING | |

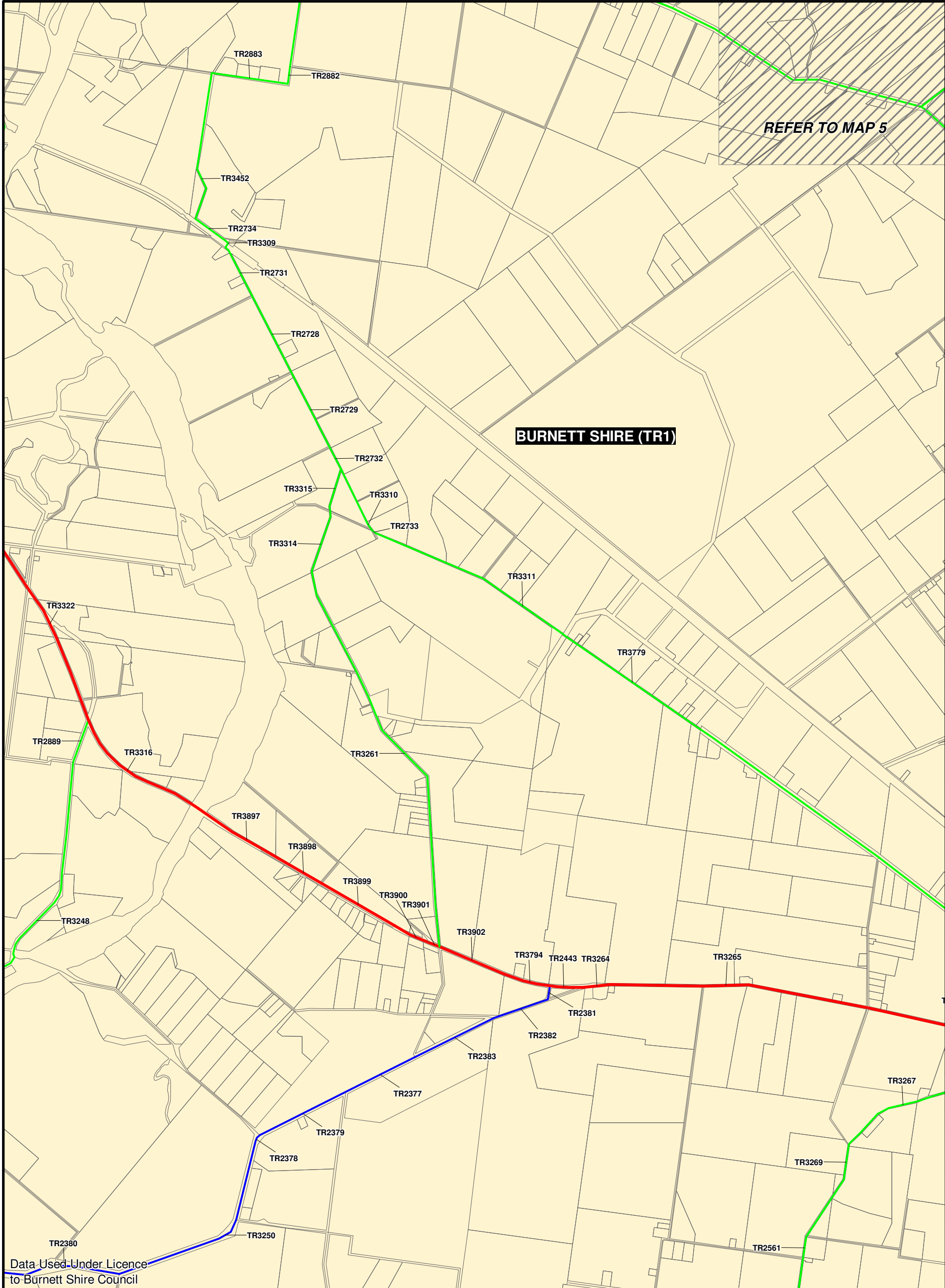


Scale 1: 37 500 @ A3





REFER TO MAP 5



BURNETT SHIRE COUNCIL INFRASTRUCTURE CONTRIBUTIONS PLANNING SCHEME POLICY

TRANSPORT (ROADS) TRUNK INFRASTRUCTURE

Drawn: CA

Checked: DS

Approved: NC

Date: 24 / 09 / 2007

Rev: 1.2

PROJECT NUMBER:
0523-1

GRID:
9

DRAWING:
BSC_ICP_TR_009

Data Used Under Licence
to Burnett Shire Council

LEGEND

TRANSPORT (ROADS) TRUNK INFRASTRUCTURE

- NON-TRUNK ROAD - EXISTING
- COLLECTOR - EXISTING
- ▲▲▲ COLLECTOR - UPGRADE
- COLLECTOR - FUTURE LINK
- PRINCIPAL SHIRE ROAD - EXISTING
- ▲▲▲ PRINCIPAL SHIRE ROAD - UPGRADE
- PRINCIPAL SHIRE ROAD - FUTURE LINK
- STATE CONTROLLED ROAD (DMR) - EXISTING
- ROUNDABOUT - EXISTING

GENERAL

- TRANSPORT (ROADS) CONTRIBUTIONS CATCHMENT
- PROPERTY BOUNDARY

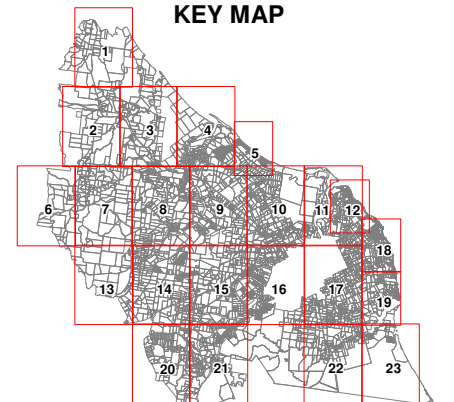


0 500 1,000
metres

Scale 1: 37 500 @ A3



KEY MAP





BURNETT SHIRE COUNCIL INFRASTRUCTURE CONTRIBUTIONS PLANNING SCHEME POLICY

TRANSPORT (ROADS) TRUNK INFRASTRUCTURE



Drawn: CA
Checked: DS
Approved: NC
Date: 24 / 09 / 2007
Rev: 1.2
PROJECT NUMBER: 0523-1
GRID: 10
DRAWING: BSC_ICP_TR_010

Data Used Under Licence
to Burnett Shire Council

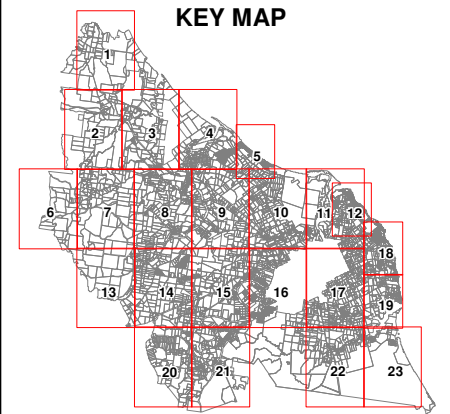
LEGEND

- | TRANSPORT (ROADS) TRUNK INFRASTRUCTURE | GENERAL |
|--|---|
| — NON-TRUNK ROAD - EXISTING | TRANSPORT (ROADS) CONTRIBUTIONS CATCHMENT |
| — COLLECTOR - EXISTING | PROPERTY BOUNDARY |
| ▲▲▲ COLLECTOR - UPGRADE | |
| ●●● COLLECTOR - FUTURE LINK | |
| — PRINCIPAL SHIRE ROAD - EXISTING | |
| ▲▲▲ PRINCIPAL SHIRE ROAD - UPGRADE | |
| ●●● PRINCIPAL SHIRE ROAD - FUTURE LINK | |
| — STATE CONTROLLED ROAD (DMR) - EXISTING | |
| ○ ROUNDABOUT - EXISTING | |



0 500 1,000
metres

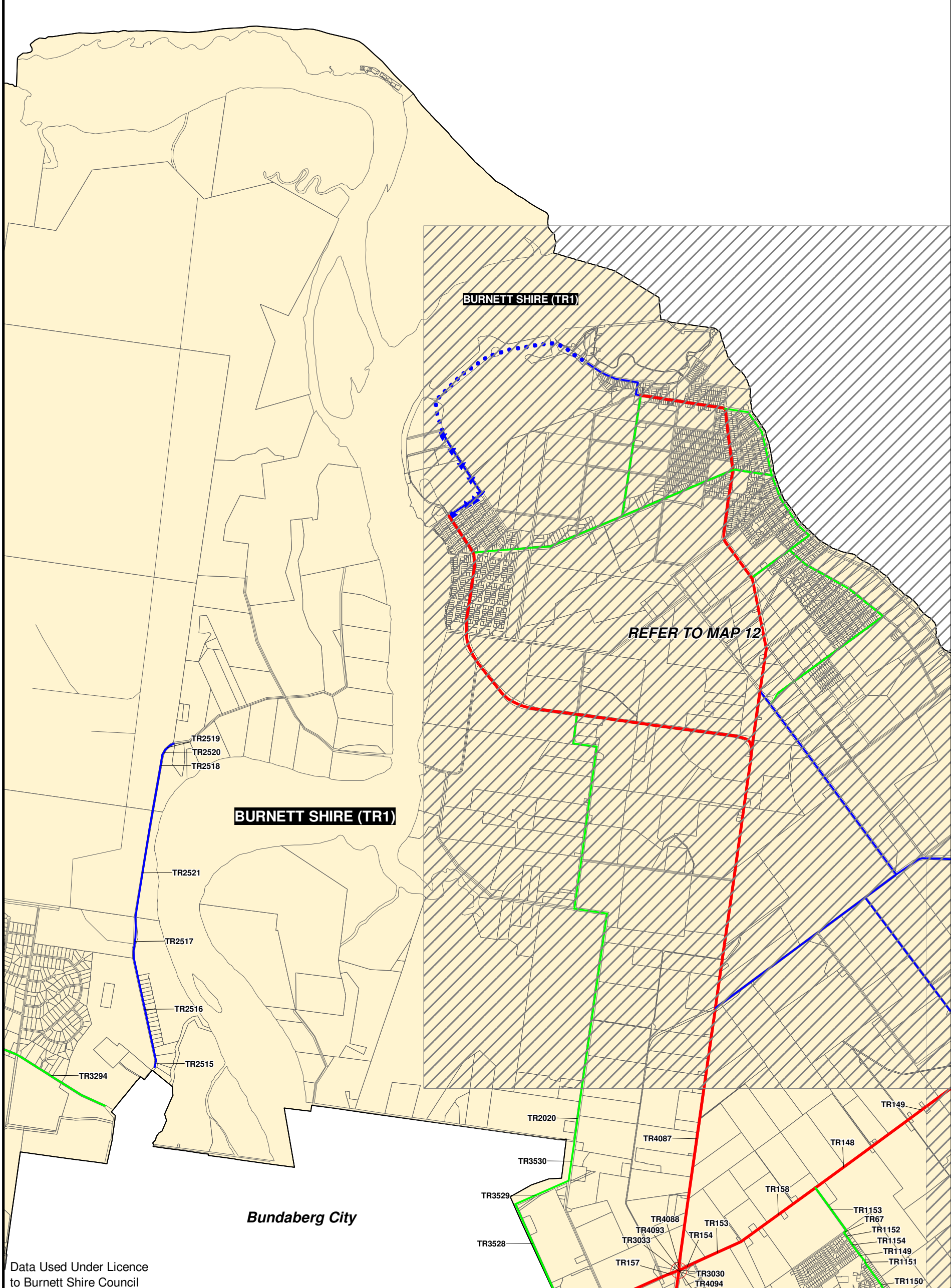
Scale 1: 37 500 @ A3





BURNETT SHIRE COUNCIL
INFRASTRUCTURE CONTRIBUTIONS PLANNING SCHEME POLICY

TRANSPORT (ROADS) TRUNK INFRASTRUCTURE

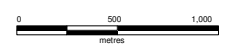


Drawn: CA
Checked: DS
Approved: NC
Date: 24 / 09 / 2007
Rev: 1.2
PROJECT NUMBER: 0523-1
GRID: 11
DRAWING: BSC_ICP_TR_011

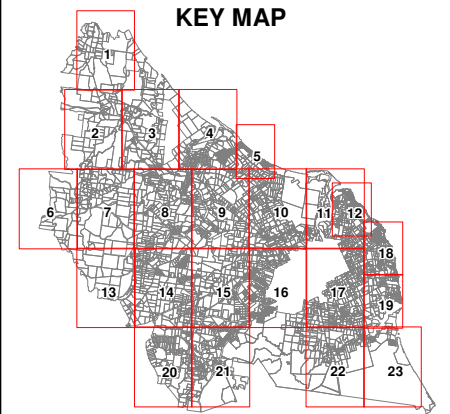
Data Used Under Licence to Burnett Shire Council

LEGEND

- | TRANSPORT (ROADS) TRUNK INFRASTRUCTURE | GENERAL |
|--|---|
| — NON-TRUNK ROAD - EXISTING | TRANSPORT (ROADS) CONTRIBUTIONS CATCHMENT |
| — COLLECTOR - EXISTING | PROPERTY BOUNDARY |
| ▲▲▲ COLLECTOR - UPGRADE | |
| ●●● COLLECTOR - FUTURE LINK | |
| — PRINCIPAL SHIRE ROAD - EXISTING | |
| ▲▲▲ PRINCIPAL SHIRE ROAD - UPGRADE | |
| ●●● PRINCIPAL SHIRE ROAD - FUTURE LINK | |
| — STATE CONTROLLED ROAD (DMR) - EXISTING | |
| ○ ROUNDABOUT - EXISTING | |



Scale 1: 37 500 @ A3





BURNETT SHIRE COUNCIL INFRASTRUCTURE CONTRIBUTIONS PLANNING SCHEME POLICY

TRANSPORT (ROADS) TRUNK INFRASTRUCTURE

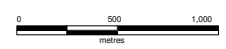


Data Used Under Licence to Burnett Shire Council

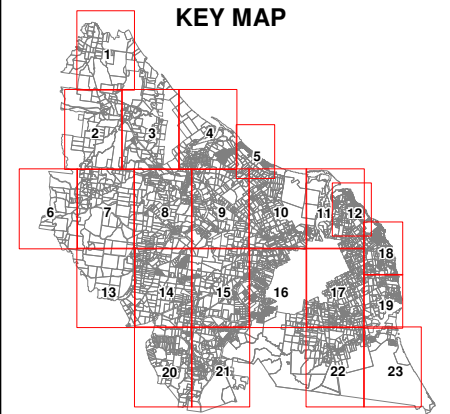
Drawn: CA
Checked: DS
Approved: NC
Date: 24 / 09 / 2007
Rev: 1.2
PROJECT NUMBER: 0523-1
GRID: 12
DRAWING: BSC_ICP_TR_012

LEGEND

- | | |
|--|--|
| <p>TRANSPORT (ROADS) TRUNK INFRASTRUCTURE</p> <ul style="list-style-type: none"> — NON-TRUNK ROAD - EXISTING — COLLECTOR - EXISTING ▲▲▲ COLLECTOR - UPGRADE ●●● COLLECTOR - FUTURE LINK — PRINCIPAL SHIRE ROAD - EXISTING ▲▲▲ PRINCIPAL SHIRE ROAD - UPGRADE ●●● PRINCIPAL SHIRE ROAD - FUTURE LINK — STATE CONTROLLED ROAD (DMR) - EXISTING ○ ROUNDABOUT - EXISTING | <p>GENERAL</p> <ul style="list-style-type: none"> TRANSPORT (ROADS) CONTRIBUTIONS CATCHMENT PROPERTY BOUNDARY |
|--|--|



Scale 1: 37 500 @ A3





BURNETT SHIRE COUNCIL
INFRASTRUCTURE CONTRIBUTIONS PLANNING SCHEME POLICY

TRANSPORT (ROADS) TRUNK INFRASTRUCTURE



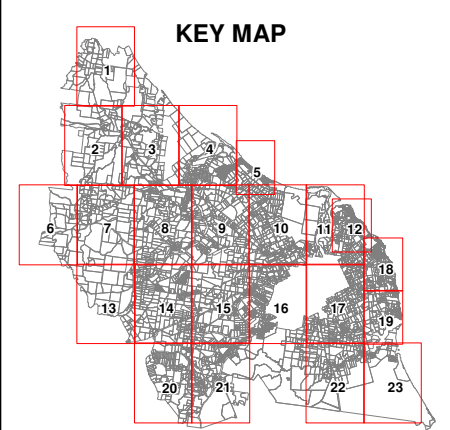
Drawn: CA
 Checked: DS
 Approved: NC
 Date: 24 / 09 / 2007
 Rev: 1.2
PROJECT NUMBER:
 0523-1
GRID:
13
DRAWING:
 BSC_ICP_TR_013

Data Used Under Licence
 to Burnett Shire Council

LEGEND

- | TRANSPORT (ROADS) TRUNK INFRASTRUCTURE | GENERAL |
|--|---|
| — NON-TRUNK ROAD - EXISTING | TRANSPORT (ROADS) CONTRIBUTIONS CATCHMENT |
| — COLLECTOR - EXISTING | PROPERTY BOUNDARY |
| ▲▲▲ COLLECTOR - UPGRADE | |
| ●●● COLLECTOR - FUTURE LINK | |
| — PRINCIPAL SHIRE ROAD - EXISTING | |
| ▲▲▲ PRINCIPAL SHIRE ROAD - UPGRADE | |
| ●●● PRINCIPAL SHIRE ROAD - FUTURE LINK | |
| — STATE CONTROLLED ROAD (DMR) - EXISTING | |
| ○ ROUNDABOUT - EXISTING | |

Scale 1: 37 500 @ A3





BURNETT SHIRE COUNCIL

INFRASTRUCTURE CONTRIBUTIONS PLANNING SCHEME POLICY

TRANSPORT (ROADS) TRUNK INFRASTRUCTURE



Drawn: CA
 Checked: DS
 Approved: NC
 Date: 24 / 09 / 2007
 Rev: 1.2
PROJECT NUMBER:
 0523-1
GRID:
14
DRAWING:
 BSC_ICP_TR_014

Data Used Under Licence
 to Burnett Shire Council

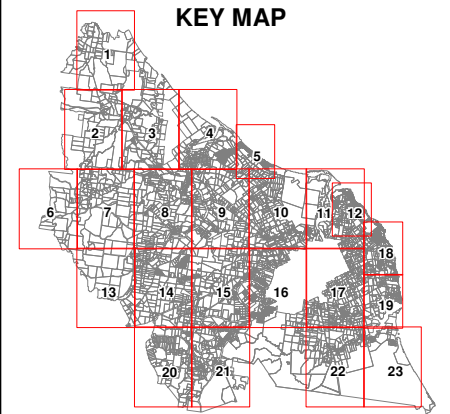
LEGEND

- | TRANSPORT (ROADS) TRUNK INFRASTRUCTURE | GENERAL |
|--|---|
| — NON-TRUNK ROAD - EXISTING | TRANSPORT (ROADS) CONTRIBUTIONS CATCHMENT |
| — COLLECTOR - EXISTING | PROPERTY BOUNDARY |
| ▲▲▲ COLLECTOR - UPGRADE | |
| ●●● COLLECTOR - FUTURE LINK | |
| — PRINCIPAL SHIRE ROAD - EXISTING | |
| ▲▲▲ PRINCIPAL SHIRE ROAD - UPGRADE | |
| ●●● PRINCIPAL SHIRE ROAD - FUTURE LINK | |
| — STATE CONTROLLED ROAD (DMR) - EXISTING | |
| ○ ROUNDABOUT - EXISTING | |



0 500 1,000
 metres

Scale 1: 37 500 @ A3





BURNETT SHIRE COUNCIL INFRASTRUCTURE CONTRIBUTIONS PLANNING SCHEME POLICY

TRANSPORT (ROADS) TRUNK INFRASTRUCTURE

BURNETT SHIRE (TR1)



Drawn: CA
Checked: DS
Approved: NC
Date: 24 / 09 / 2007
Rev: 1.2
PROJECT NUMBER:
0523-1
GRID:
15
DRAWING:
BSC_ICP_TR_015

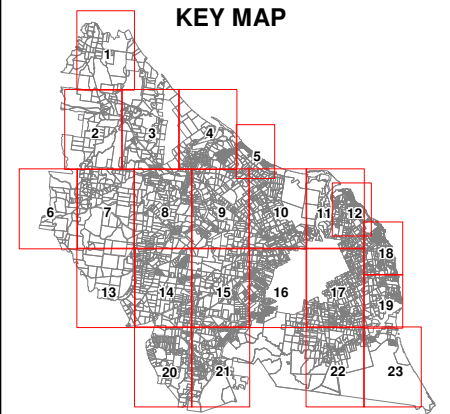
Data Used Under Licence
to Burnett Shire Council

LEGEND

- | TRANSPORT (ROADS) TRUNK INFRASTRUCTURE | | GENERAL | |
|--|--|---------|---|
| — | NON-TRUNK ROAD - EXISTING | ■ | TRANSPORT (ROADS) CONTRIBUTIONS CATCHMENT |
| — | COLLECTOR - EXISTING | □ | PROPERTY BOUNDARY |
| ▲▲▲ | COLLECTOR - UPGRADE | | |
| ●●● | COLLECTOR - FUTURE LINK | | |
| — | PRINCIPAL SHIRE ROAD - EXISTING | | |
| ▲▲▲ | PRINCIPAL SHIRE ROAD - UPGRADE | | |
| ●●● | PRINCIPAL SHIRE ROAD - FUTURE LINK | | |
| — | STATE CONTROLLED ROAD (DMR) - EXISTING | | |
| ○ | ROUNDAABOUT - EXISTING | | |



Scale 1: 37 500 @ A3

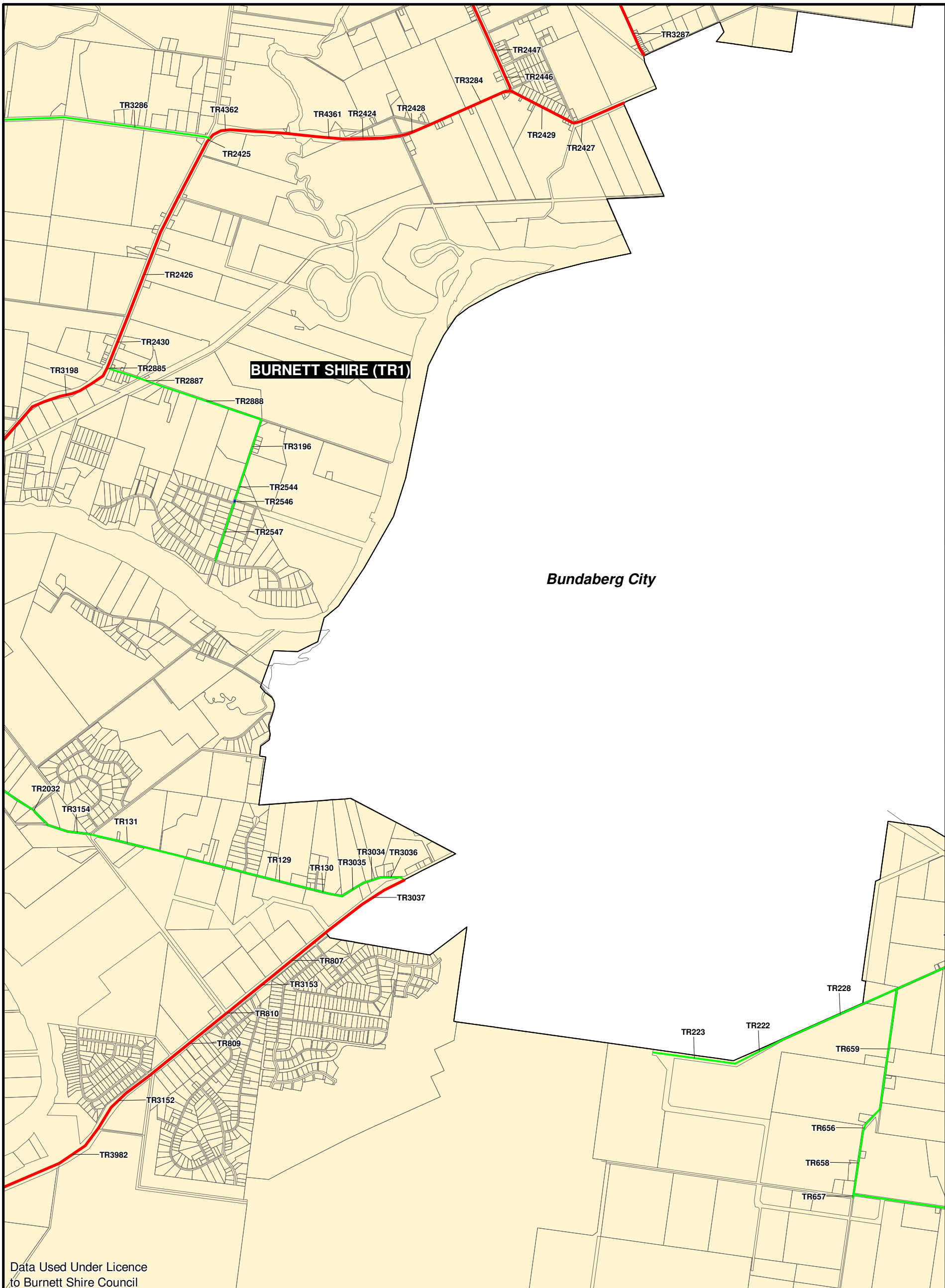




BURNETT SHIRE COUNCIL

INFRASTRUCTURE CONTRIBUTIONS PLANNING SCHEME POLICY

TRANSPORT (ROADS) TRUNK INFRASTRUCTURE



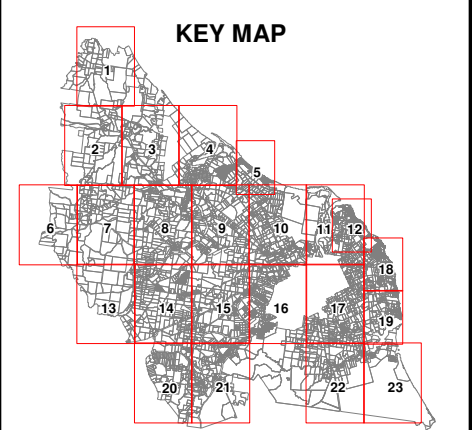
Data Used Under Licence
to Burnett Shire Council

Drawn: CA
Checked: DS
Approved: NC
Date: 24 / 09 / 2007
Rev: 1.2
PROJECT NUMBER: 0523-1
GRID: <h1>16</h1>
DRAWING: BSC_ICP_TR_016

LEGEND

- | TRANSPORT (ROADS) TRUNK INFRASTRUCTURE | GENERAL |
|--|---|
| — NON-TRUNK ROAD - EXISTING | TRANSPORT (ROADS) CONTRIBUTIONS CATCHMENT |
| — COLLECTOR - EXISTING | PROPERTY BOUNDARY |
| ▲▲▲ COLLECTOR - UPGRADE | |
| ●●● COLLECTOR - FUTURE LINK | |
| — PRINCIPAL SHIRE ROAD - EXISTING | |
| ▲▲▲ PRINCIPAL SHIRE ROAD - UPGRADE | |
| ●●● PRINCIPAL SHIRE ROAD - FUTURE LINK | |
| — STATE CONTROLLED ROAD (DMR) - EXISTING | |
| ○ ROUNDABOUT - EXISTING | |

Scale 1: 37 500 @ A3





BURNETT SHIRE COUNCIL

INFRASTRUCTURE CONTRIBUTIONS PLANNING SCHEME POLICY

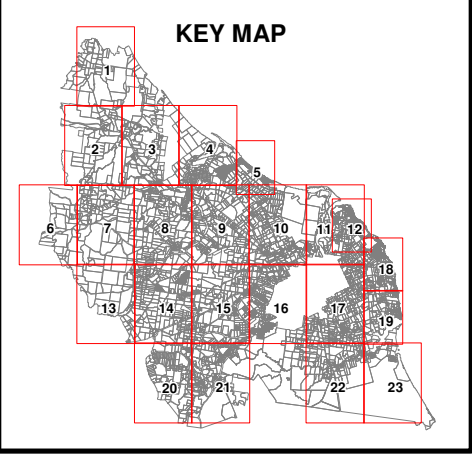
TRANSPORT (ROADS) TRUNK INFRASTRUCTURE



Drawn: CA
Checked: DS
Approved: NC
Date: 24 / 09 / 2007
Rev: 1.2
PROJECT NUMBER: 0523-1
GRID: 17
DRAWING: BSC_ICP_TR_017

TRANSPORT (ROADS) TRUNK INFRASTRUCTURE		GENERAL	
	NON-TRUNK ROAD - EXISTING		TRANSPORT (ROADS) CONTRIBUTIONS CATCHMENT
	COLLECTOR - EXISTING		PROPERTY BOUNDARY
	COLLECTOR - UPGRADE		
	COLLECTOR - FUTURE LINK		
	PRINCIPAL SHIRE ROAD - EXISTING		
	PRINCIPAL SHIRE ROAD - UPGRADE		
	PRINCIPAL SHIRE ROAD - FUTURE LINK		
	STATE CONTROLLED ROAD (DMR) - EXISTING		
	ROUNDBABOUT - EXISTING		

Scale 1: 37 500 @ A3



LEGEND

Data Used Under Licence to Burnett Shire Council



BURNETT SHIRE COUNCIL INFRASTRUCTURE CONTRIBUTIONS PLANNING SCHEME POLICY

TRANSPORT (ROADS) TRUNK INFRASTRUCTURE

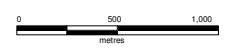


Data Used Under Licence to Burnett Shire Council

Drawn: CA
Checked: DS
Approved: NC
Date: 24 / 09 / 2007
Rev: 1.2
PROJECT NUMBER: 0523-1
GRID: 18
DRAWING: BSC_ICP_TR_018

LEGEND

- | TRANSPORT (ROADS) TRUNK INFRASTRUCTURE | GENERAL |
|--|---|
| — NON-TRUNK ROAD - EXISTING | TRANSPORT (ROADS) CONTRIBUTIONS CATCHMENT |
| — COLLECTOR - EXISTING | PROPERTY BOUNDARY |
| ▲▲▲ COLLECTOR - UPGRADE | |
| ●●● COLLECTOR - FUTURE LINK | |
| — PRINCIPAL SHIRE ROAD - EXISTING | |
| ▲▲▲ PRINCIPAL SHIRE ROAD - UPGRADE | |
| ●●● PRINCIPAL SHIRE ROAD - FUTURE LINK | |
| — STATE CONTROLLED ROAD (DMR) - EXISTING | |
| ○ ROUNDABOUT - EXISTING | |



Scale 1: 37 500 @ A3



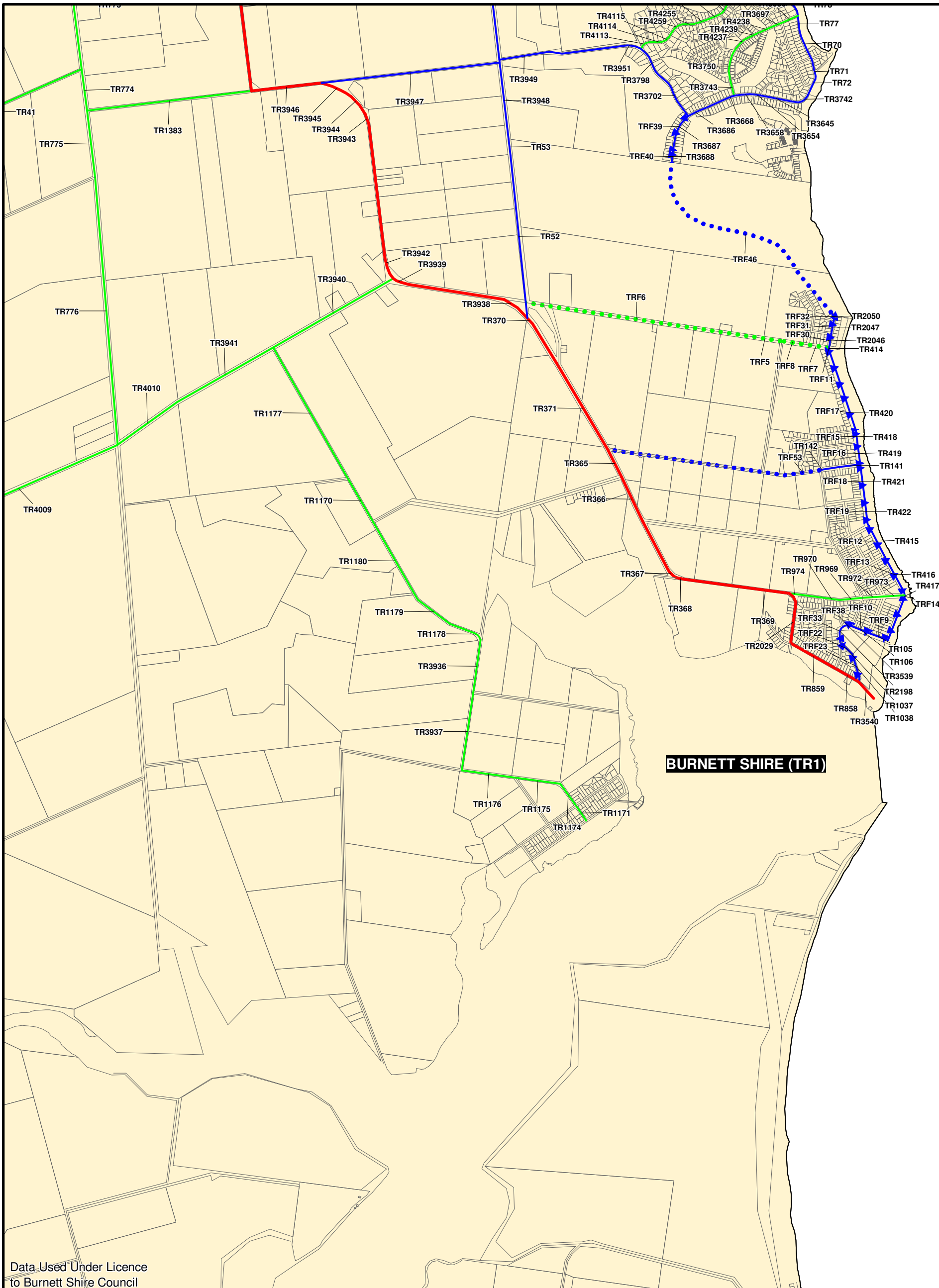
KEY MAP





BURNETT SHIRE COUNCIL INFRASTRUCTURE CONTRIBUTIONS PLANNING SCHEME POLICY

TRANSPORT (ROADS) TRUNK INFRASTRUCTURE



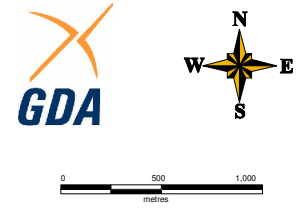
BURNETT SHIRE (TR1)

Data Used Under Licence
to Burnett Shire Council

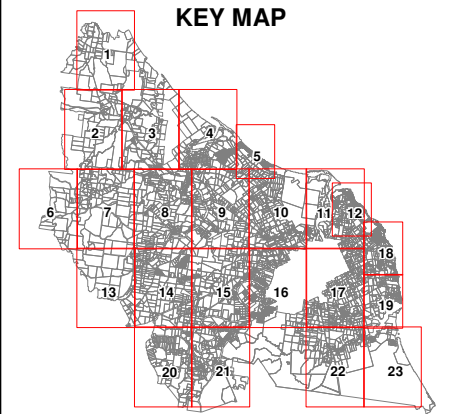
Drawn: CA
Checked: DS
Approved: NC
Date: 24 / 09 / 2007
Rev: 1.2
PROJECT NUMBER:
0523-1
GRID:
19
DRAWING:
BSC_ICP_TR_019

LEGEND

- | | | | |
|--|--|--|---|
| | NON-TRUNK ROAD - EXISTING | | TRANSPORT (ROADS) CONTRIBUTIONS CATCHMENT |
| | COLLECTOR - EXISTING | | PROPERTY BOUNDARY |
| | COLLECTOR - UPGRADE | | |
| | COLLECTOR - FUTURE LINK | | |
| | PRINCIPAL SHIRE ROAD - EXISTING | | |
| | PRINCIPAL SHIRE ROAD - UPGRADE | | |
| | PRINCIPAL SHIRE ROAD - FUTURE LINK | | |
| | STATE CONTROLLED ROAD (DMR) - EXISTING | | |
| | ROUNDAABOUT - EXISTING | | |



Scale 1: 37 500 @ A3





BURNETT SHIRE COUNCIL

INFRASTRUCTURE CONTRIBUTIONS PLANNING SCHEME POLICY

TRANSPORT (ROADS) TRUNK INFRASTRUCTURE



BURNETT SHIRE (TR1)

Drawn: CA

Checked: DS

Approved: NC

Date: 24 / 09 / 2007

Rev: 1.2

PROJECT NUMBER:
0523-1

GRID:
20

DRAWING:
BSC_ICP_TR_020

Data Used Under Licence
to Burnett Shire Council

LEGEND

TRANSPORT (ROADS) TRUNK INFRASTRUCTURE

- NON-TRUNK ROAD - EXISTING
- COLLECTOR - EXISTING
- ▲▲▲ COLLECTOR - UPGRADE
- COLLECTOR - FUTURE LINK
- PRINCIPAL SHIRE ROAD - EXISTING
- ▲▲▲ PRINCIPAL SHIRE ROAD - UPGRADE
- PRINCIPAL SHIRE ROAD - FUTURE LINK
- STATE CONTROLLED ROAD (DMR) - EXISTING
- ROUNDABOUT - EXISTING

GENERAL

- TRANSPORT (ROADS) CONTRIBUTIONS CATCHMENT
- PROPERTY BOUNDARY

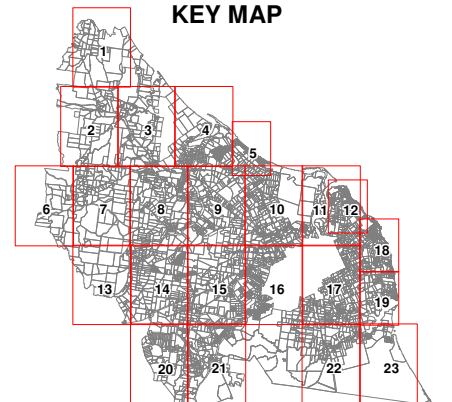


0 500 1,000
metres

Scale 1: 37 500 @ A3



KEY MAP

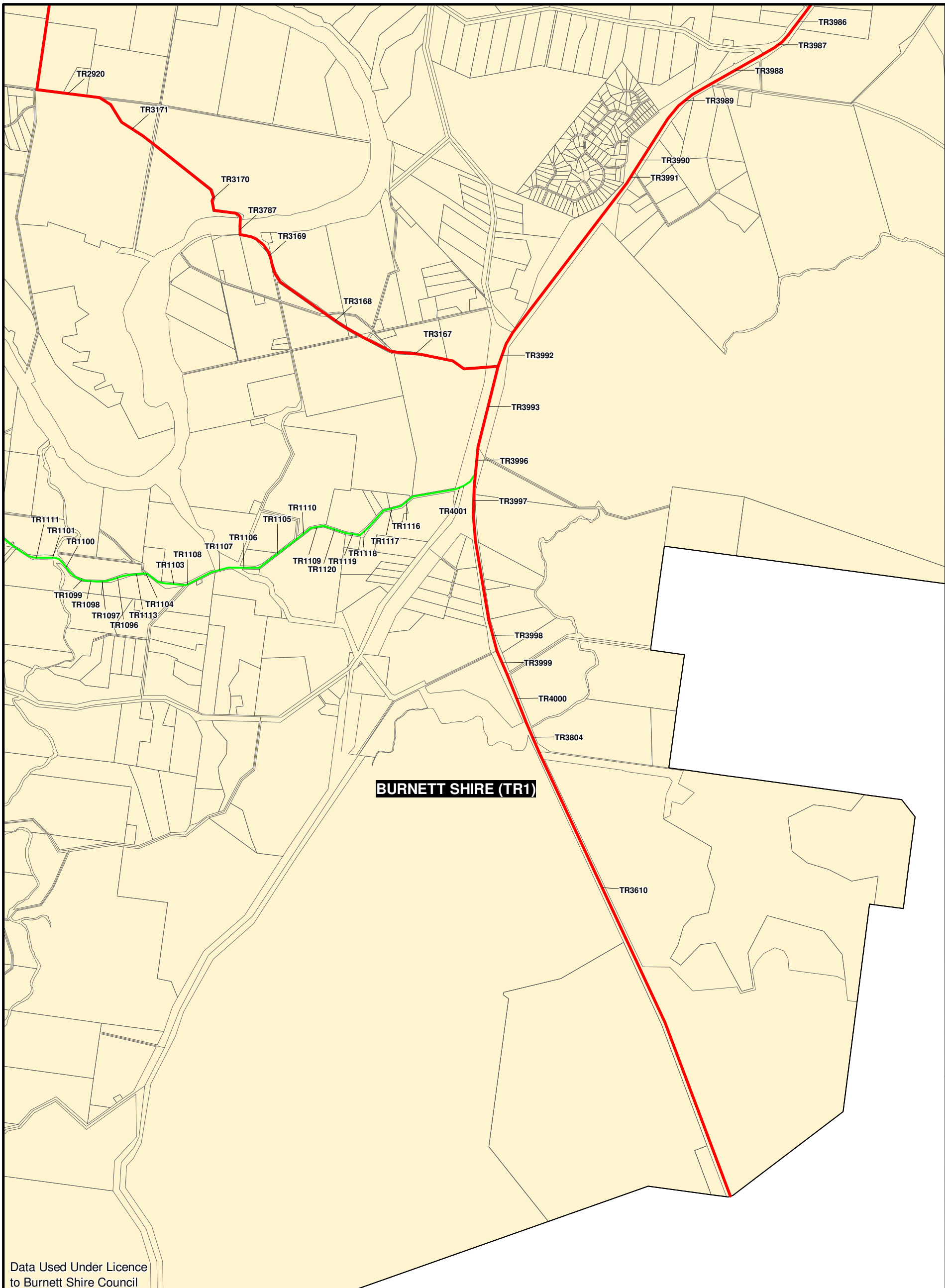




BURNETT SHIRE COUNCIL

INFRASTRUCTURE CONTRIBUTIONS PLANNING SCHEME POLICY

TRANSPORT (ROADS) TRUNK INFRASTRUCTURE



BURNETT SHIRE (TR1)

Drawn: CA

Checked: DS

Approved: NC

Date: 24 / 09 / 2007

Rev: 1.2

PROJECT NUMBER:

0523-1

GRID:

21

DRAWING:

BSC_ICP_TR_021

Data Used Under Licence to Burnett Shire Council

LEGEND

TRANSPORT (ROADS) TRUNK INFRASTRUCTURE

- NON-TRUNK ROAD - EXISTING
- COLLECTOR - EXISTING
- ▲▲▲ COLLECTOR - UPGRADE
- COLLECTOR - FUTURE LINK
- PRINCIPAL SHIRE ROAD - EXISTING
- ▲▲▲ PRINCIPAL SHIRE ROAD - UPGRADE
- PRINCIPAL SHIRE ROAD - FUTURE LINK
- STATE CONTROLLED ROAD (DMR) - EXISTING
- ROUNDABOUT - EXISTING

GENERAL

- TRANSPORT (ROADS) CONTRIBUTIONS CATCHMENT
- PROPERTY BOUNDARY

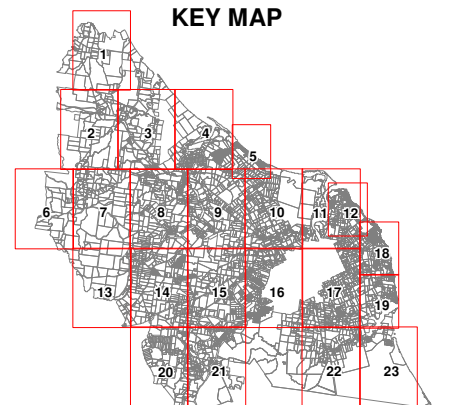


0 500 1,000
metres

Scale 1: 37 500 @ A3



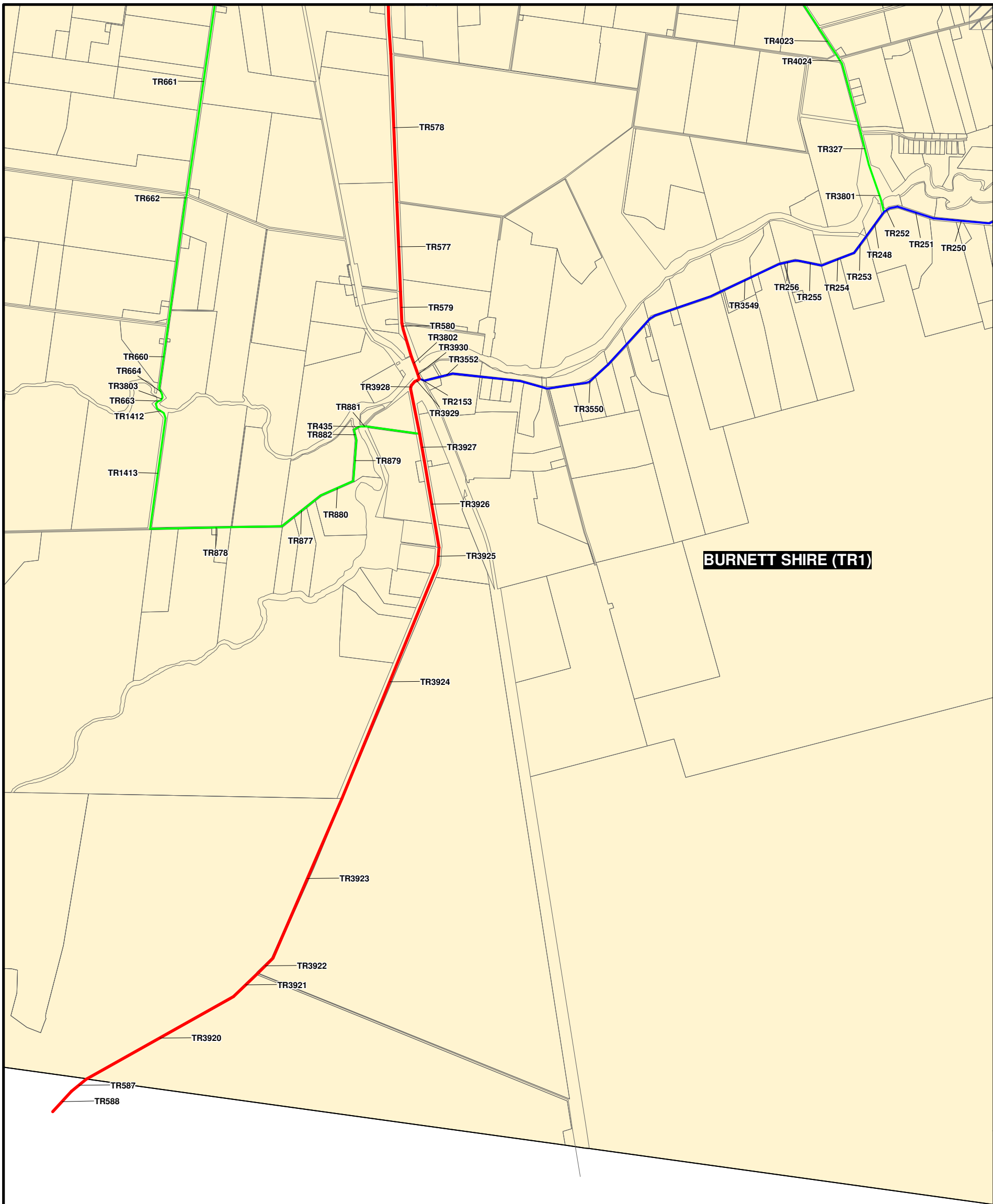
KEY MAP





BURNETT SHIRE COUNCIL INFRASTRUCTURE CONTRIBUTIONS PLANNING SCHEME POLICY

TRANSPORT (ROADS) TRUNK INFRASTRUCTURE



BURNETT SHIRE (TR1)

Drawn: CA
 Checked: DS
 Approved: NC
 Date: 24 / 09 / 2007
 Rev: 1.2
PROJECT NUMBER:
 0523-1
GRID:
22
DRAWING:
 BSC_ICP_TR_022

Data Used Under Licence
to Burnett Shire Council

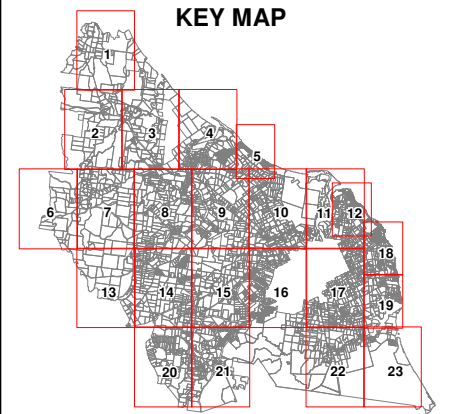
LEGEND

- | TRANSPORT (ROADS) TRUNK INFRASTRUCTURE | GENERAL |
|--|---|
| — NON-TRUNK ROAD - EXISTING | TRANSPORT (ROADS) CONTRIBUTIONS CATCHMENT |
| — COLLECTOR - EXISTING | PROPERTY BOUNDARY |
| ▲▲▲ COLLECTOR - UPGRADE | |
| ●●● COLLECTOR - FUTURE LINK | |
| — PRINCIPAL SHIRE ROAD - EXISTING | |
| ▲▲▲ PRINCIPAL SHIRE ROAD - UPGRADE | |
| ●●● PRINCIPAL SHIRE ROAD - FUTURE LINK | |
| — STATE CONTROLLED ROAD (DMR) - EXISTING | |
| ○ ROUNDABOUT - EXISTING | |



0 500 1,000
metres

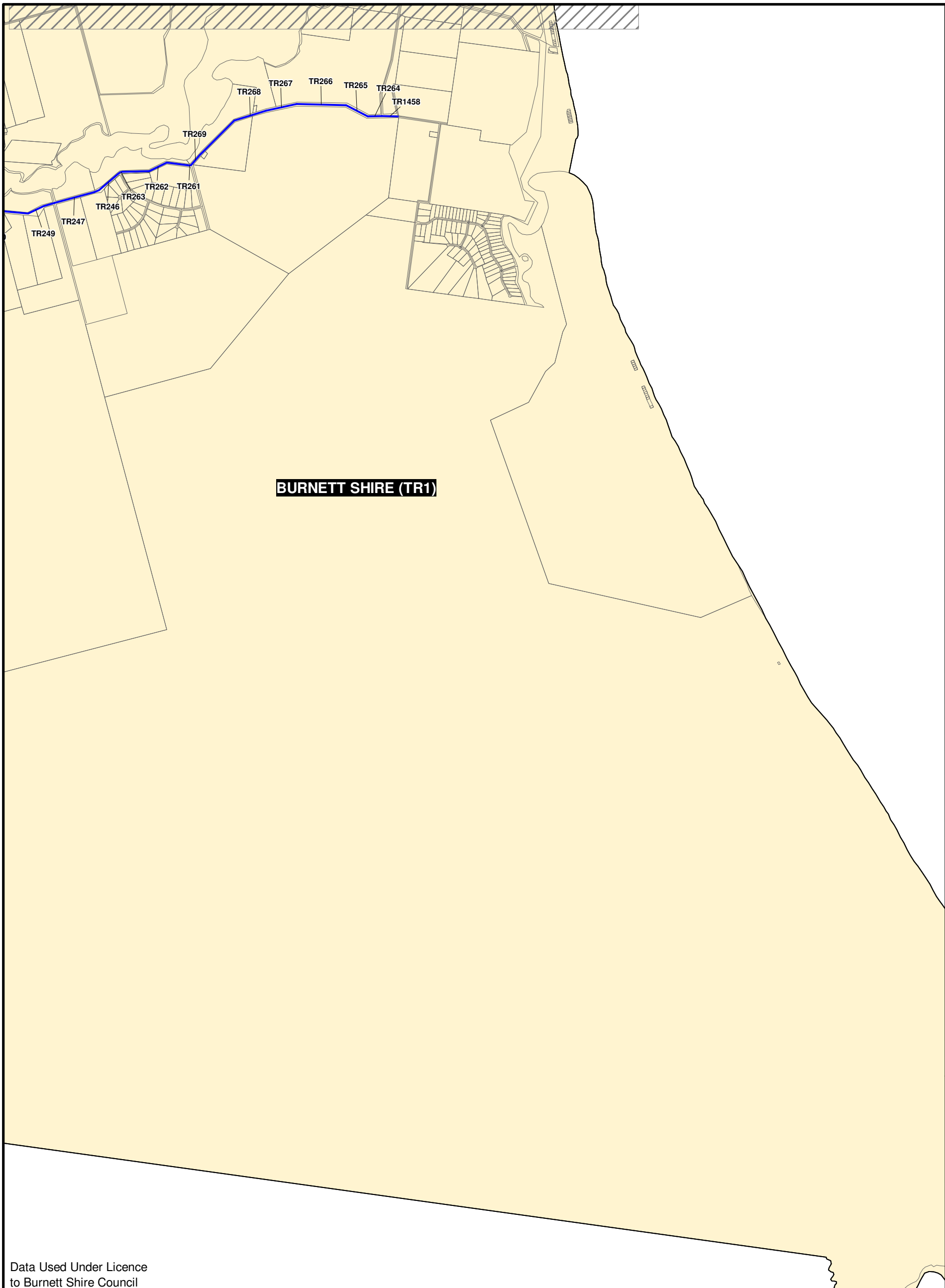
Scale 1: 37 500 @ A3





BURNETT SHIRE COUNCIL
INFRASTRUCTURE CONTRIBUTIONS PLANNING SCHEME POLICY

TRANSPORT (ROADS) TRUNK INFRASTRUCTURE



Drawn: CA

Checked: DS

Approved: NC

Date: 24 / 09 / 2007

Rev: 1.2

PROJECT NUMBER:
0523-1

GRID:
23

DRAWING:
BSC_ICP_TR_023

Data Used Under Licence
to Burnett Shire Council

LEGEND

TRANSPORT (ROADS) TRUNK INFRASTRUCTURE

- NON-TRUNK ROAD - EXISTING
- COLLECTOR - EXISTING
- ▲▲▲ COLLECTOR - UPGRADE
- COLLECTOR - FUTURE LINK
- PRINCIPAL SHIRE ROAD - EXISTING
- ▲▲▲ PRINCIPAL SHIRE ROAD - UPGRADE
- PRINCIPAL SHIRE ROAD - FUTURE LINK
- STATE CONTROLLED ROAD (DMR) - EXISTING
- ROUNDABOUT - EXISTING

GENERAL

- TRANSPORT (ROADS) CONTRIBUTIONS CATCHMENT
- PROPERTY BOUNDARY

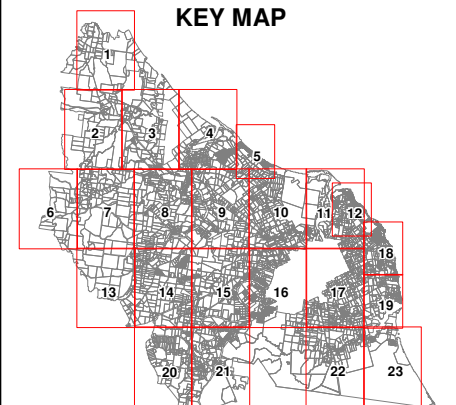


0 500 1,000
metres

Scale 1: 37 500 @ A3



KEY MAP





BURNETT SHIRE COUNCIL
INFRASTRUCTURE CONTRIBUTIONS PLANNING SCHEME POLICY
TRANSPORT (PEDESTRIAN PATHS AND BIKEWAYS) TRUNK INFRASTRUCTURE

Drawn: CA
 Checked: DS
 Approved: NC
 Date: 24 / 09 / 2007
 Rev: 1.2
PROJECT NUMBER:
 0523-1
GRID:
1
DRAWING:
 BSC_ICP_PBW_001



Data Used Under Licence
 to Burnett Shire Council

LEGEND

Existing Trunk Infrastructure

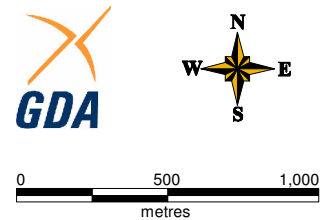
- Asphalt - 1.5m wide
- Asphalt - 2m wide
- Asphalt - 3m wide
- Concrete - 1.2m wide
- Concrete - 1.5m wide
- Concrete - 1m wide
- Concrete - 2m wide
- Gravel - 2m wide
- Paving - 1m wide
- Paving - 2m wide
- Timber - 1m wide
- Timber - 2m wide

Future Trunk Infrastructure

- Asphalt - 1.5m wide
- Asphalt - 2m wide
- Bitumen - 1.5m wide
- Bitumen - 2.5m wide
- Concrete - 1.2m wide
- Concrete - 1.5m wide
- Concrete - 2m wide
- Natural - 1.5m wide

General

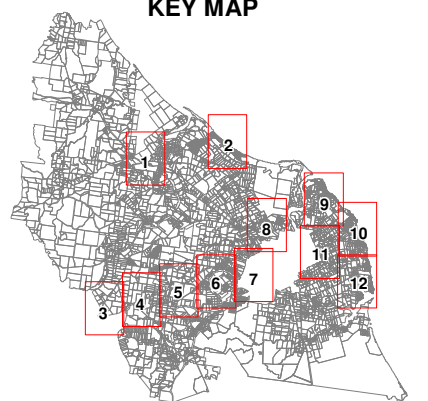
- PROPERTY BOUNDARY
- PEDESTRIAN PATHS & BIKEWAYS CONTRIBUTIONS CATCHMENT



Scale 1: 25 000 @ A3

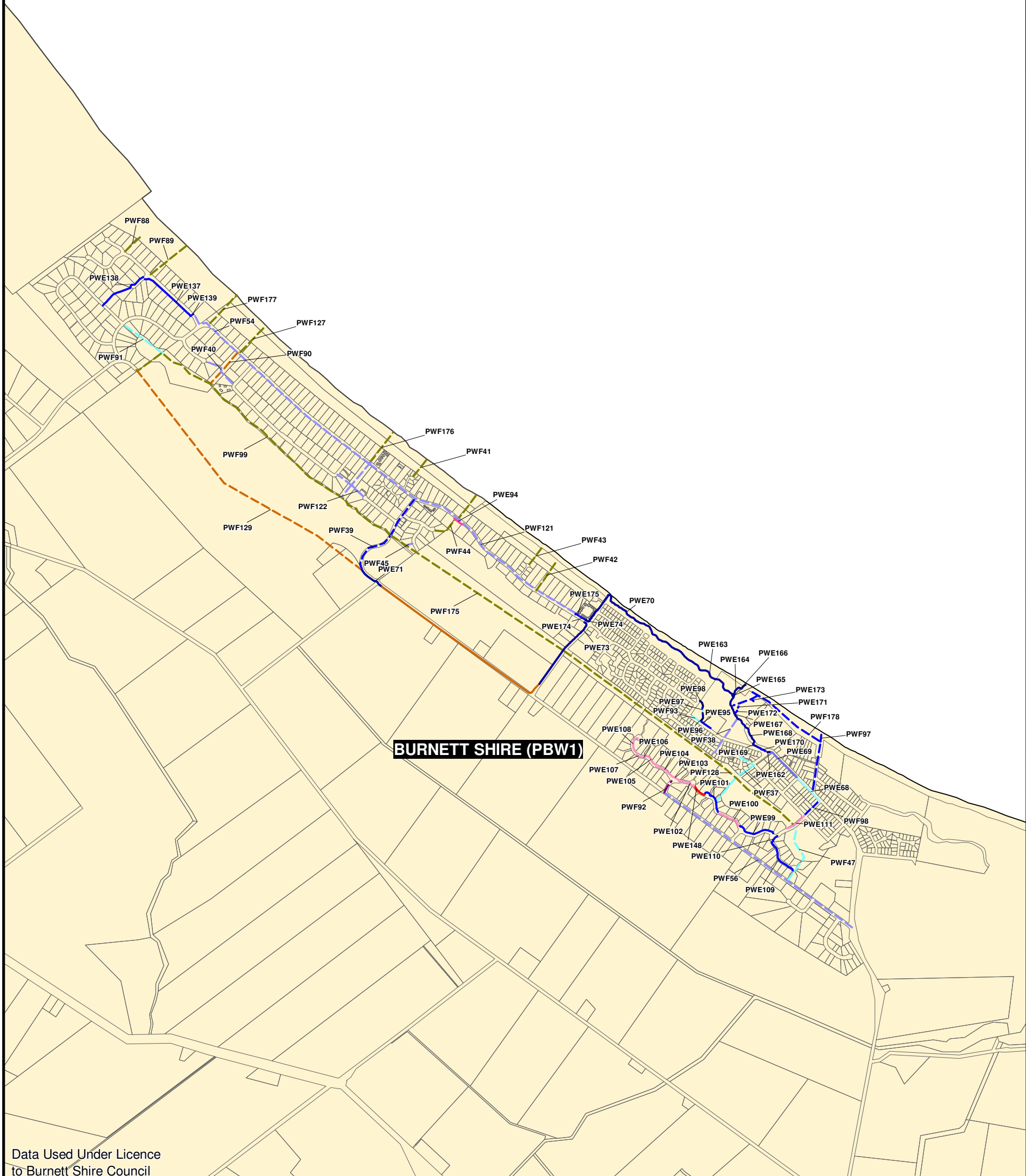


KEY MAP





BURNETT SHIRE COUNCIL
INFRASTRUCTURE CONTRIBUTIONS PLANNING SCHEME POLICY
TRANSPORT (PEDESTRIAN PATHS AND BIKEWAYS) TRUNK INFRASTRUCTURE



Drawn: CA
Checked: DS
Approved: NC
Date: 24 / 09 / 2007
Rev: 1.2
PROJECT NUMBER: 0523-1
GRID: 2
DRAWING: BSC_ICP_PBW_002

Data Used Under Licence to Burnett Shire Council

LEGEND

Existing Trunk Infrastructure

- Asphalt - 1.5m wide
- Asphalt - 2m wide
- Asphalt - 3m wide
- Concrete - 1.2m wide
- Concrete - 1.5m wide
- Concrete - 1m wide
- Concrete - 2m wide
- Gravel - 2m wide
- Paving - 1m wide
- Paving - 2m wide
- Timber - 1m wide
- Timber - 2m wide

Future Trunk Infrastructure

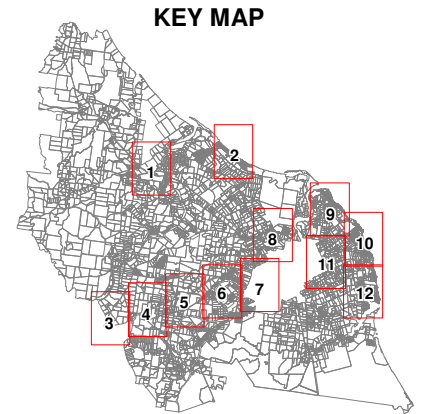
- Asphalt - 1.5m wide
- Asphalt - 2m wide
- Bitumen - 1.5m wide
- Bitumen - 2.5m wide
- Concrete - 1.2m wide
- Concrete - 1.5m wide
- Concrete - 2m wide
- Natural - 1.5m wide

General

- PROPERTY BOUNDARY
- PEDESTRIAN PATHS & BIKEWAYS CONTRIBUTIONS CATCHMENT

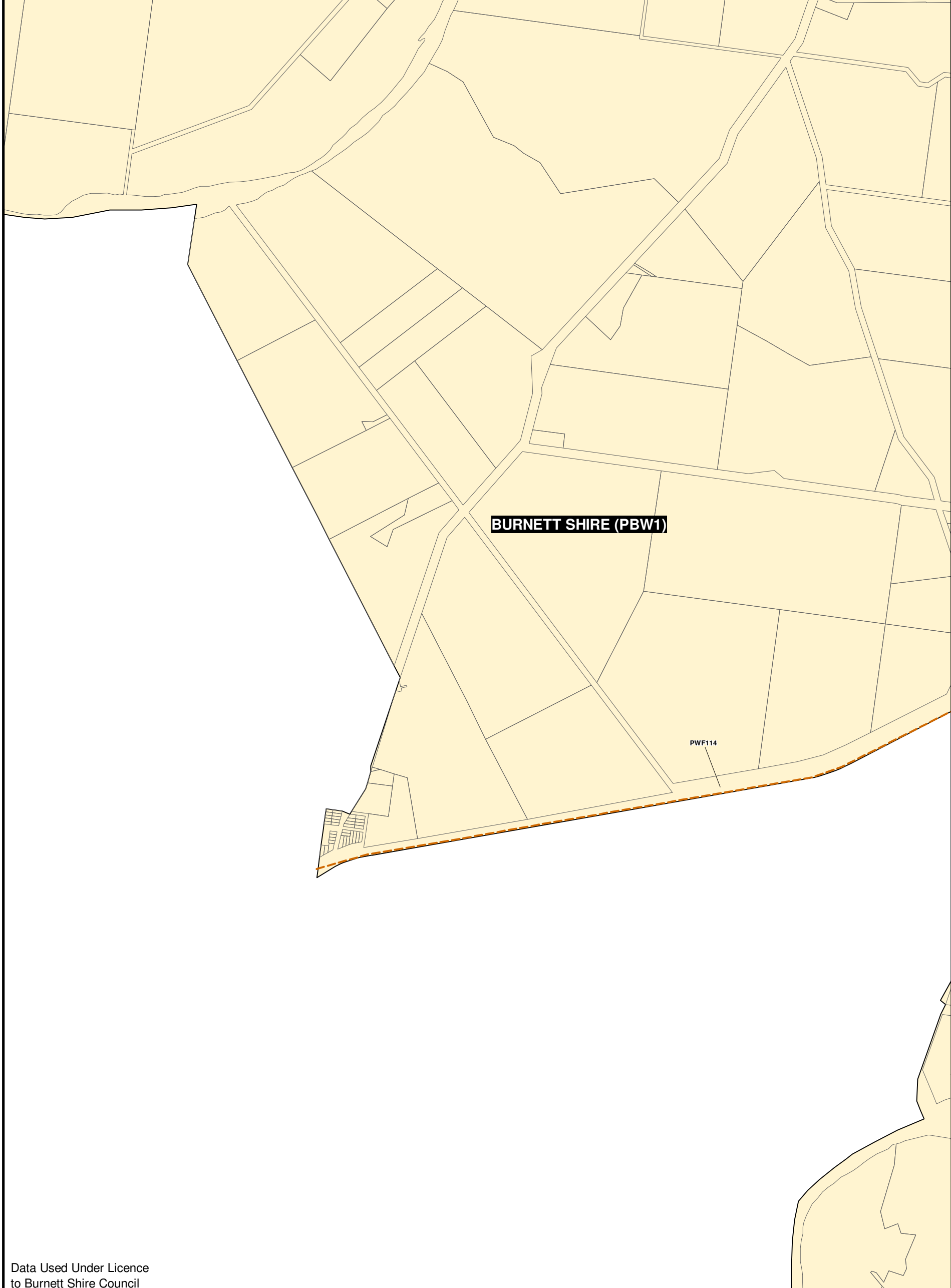
0 500 1,000 metres

Scale 1: 25 000 @ A3





BURNETT SHIRE COUNCIL
INFRASTRUCTURE CONTRIBUTIONS PLANNING SCHEME POLICY
TRANSPORT (PEDESTRIAN PATHS AND BIKEWAYS) TRUNK INFRASTRUCTURE



Drawn: CA
 Checked: DS
 Approved: NC
 Date: 24 / 09 / 2007
 Rev: 1.2
PROJECT NUMBER:
 0523-1
GRID:
3
DRAWING:
 BSC_ICP_PBW_003

Data Used Under Licence
 to Burnett Shire Council

LEGEND

Existing Trunk Infrastructure

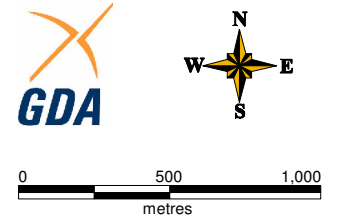
- Asphalt - 1.5m wide
- Asphalt - 2m wide
- Asphalt - 3m wide
- Concrete - 1.2m wide
- Concrete - 1.5m wide
- Concrete - 1m wide
- Concrete - 2m wide
- Gravel - 2m wide
- Paving - 1m wide
- Paving - 2m wide
- Timber - 1m wide
- Timber - 2m wide

Future Trunk Infrastructure

- Asphalt - 1.5m wide
- Asphalt - 2m wide
- Bitumen - 1.5m wide
- Bitumen - 2.5m wide
- Concrete - 1.2m wide
- Concrete - 1.5m wide
- Concrete - 2m wide
- Natural - 1.5m wide

General

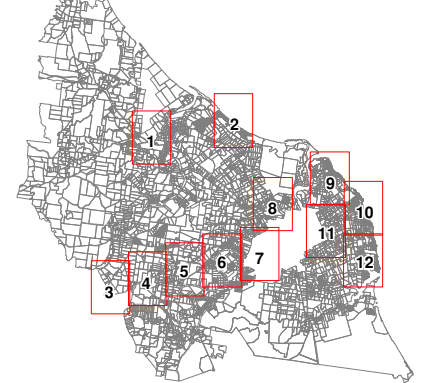
- PROPERTY BOUNDARY
- PEDESTRIAN PATHS & BIKEWAYS CONTRIBUTIONS CATCHMENT



Scale 1: 25 000 @ A3



KEY MAP





BURNETT SHIRE COUNCIL
INFRASTRUCTURE CONTRIBUTIONS PLANNING SCHEME POLICY
TRANSPORT (PEDESTRIAN PATHS AND BIKEWAYS) TRUNK INFRASTRUCTURE

Drawn: CA
 Checked: DS
 Approved: NC
 Date: 24 / 09 / 2007
 Rev: 1.2
PROJECT NUMBER:
 0523-1
GRID:
4
DRAWING:
 BSC_ICP_PBW_004



Data Used Under Licence to Burnett Shire Council

LEGEND

Existing Trunk Infrastructure

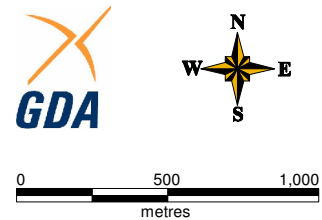
- Asphalt - 1.5m wide
- Asphalt - 2m wide
- Asphalt - 3m wide
- Concrete - 1.2m wide
- Concrete - 1.5m wide
- Concrete - 1m wide
- Concrete - 2m wide
- Gravel - 2m wide
- Paving - 1m wide
- Paving - 2m wide
- Timber - 1m wide
- Timber - 2m wide

Future Trunk Infrastructure

- Asphalt - 1.5m wide
- Asphalt - 2m wide
- Bitumen - 1.5m wide
- Bitumen - 2.5m wide
- Concrete - 1.2m wide
- Concrete - 1.5m wide
- Concrete - 2m wide
- Natural - 1.5m wide

General

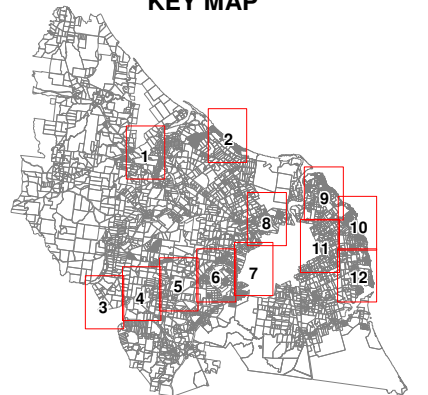
- PROPERTY BOUNDARY
- PEDESTRIAN PATHS & BIKEWAYS CONTRIBUTIONS CATCHMENT



Scale 1: 25 000 @ A3



KEY MAP





BURNETT SHIRE COUNCIL
INFRASTRUCTURE CONTRIBUTIONS PLANNING SCHEME POLICY
TRANSPORT (PEDESTRIAN PATHS AND BIKEWAYS) TRUNK INFRASTRUCTURE

Drawn: CA
 Checked: DS
 Approved: NC
 Date: 24 / 09 / 2007
 Rev: 1.2
PROJECT NUMBER:
 0523-1
GRID:
5
DRAWING:
 BSC_ICP_PBW_005



Data Used Under Licence
 to Burnett Shire Council

LEGEND

Existing Trunk Infrastructure

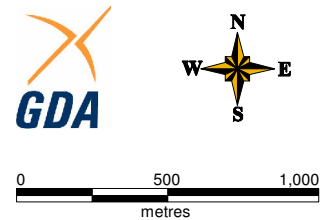
- Asphalt - 1.5m wide
- Asphalt - 2m wide
- Asphalt - 3m wide
- Concrete - 1.2m wide
- Concrete - 1.5m wide
- Concrete - 1m wide
- Concrete - 2m wide
- Gravel - 2m wide
- Paving - 1m wide
- Paving - 2m wide
- Timber - 1m wide
- Timber - 2m wide

Future Trunk Infrastructure

- Asphalt - 1.5m wide
- Asphalt - 2m wide
- Bitumen - 1.5m wide
- Bitumen - 2.5m wide
- Concrete - 1.2m wide
- Concrete - 1.5m wide
- Concrete - 2m wide
- Natural - 1.5m wide

General

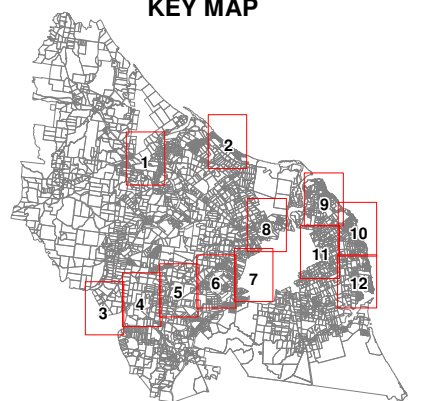
- PROPERTY BOUNDARY
- PEDESTRIAN PATHS & BIKEWAYS CONTRIBUTIONS CATCHMENT



Scale 1: 25 000 @ A3



KEY MAP





BURNETT SHIRE COUNCIL
INFRASTRUCTURE CONTRIBUTIONS PLANNING SCHEME POLICY
TRANSPORT (PEDESTRIAN PATHS AND BIKEWAYS) TRUNK INFRASTRUCTURE



Drawn: CA
 Checked: DS
 Approved: NC
 Date: 24 / 09 / 2007
 Rev: 1.2
PROJECT NUMBER:
 0523-1
GRID:
6
DRAWING:
 BSC_ICP_PBW_006

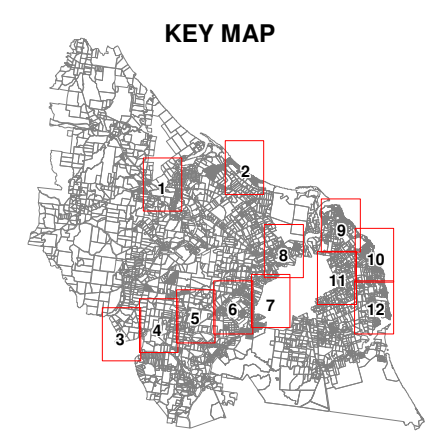
Data Used Under Licence
 to Burnett Shire Council

LEGEND

- | | |
|---|--|
| <p>Existing Trunk Infrastructure</p> <ul style="list-style-type: none"> — Asphalt - 1.5m wide — Asphalt - 2m wide — Asphalt - 3m wide — Concrete - 1.2m wide — Concrete - 1.5m wide — Concrete - 1m wide — Concrete - 2m wide — Gravel - 2m wide — Paving - 1m wide — Paving - 2m wide — Timber - 1m wide — Timber - 2m wide | <p>Future Trunk Infrastructure</p> <ul style="list-style-type: none"> — Asphalt - 1.5m wide — Asphalt - 2m wide — Bitumen - 1.5m wide — Bitumen - 2.5m wide — Concrete - 1.2m wide — Concrete - 1.5m wide — Concrete - 2m wide — Natural - 1.5m wide <p>General</p> <ul style="list-style-type: none"> PROPERTY BOUNDARY PEDESTRIAN PATHS & BIKEWAYS CONTRIBUTIONS CATCHMENT |
|---|--|

0 500 1,000
metres

Scale 1: 25 000 @ A3





BURNETT SHIRE COUNCIL
INFRASTRUCTURE CONTRIBUTIONS PLANNING SCHEME POLICY
TRANSPORT (PEDESTRIAN PATHS AND BIKEWAYS) TRUNK INFRASTRUCTURE

Drawn: CA

Checked: DS

Approved: NC

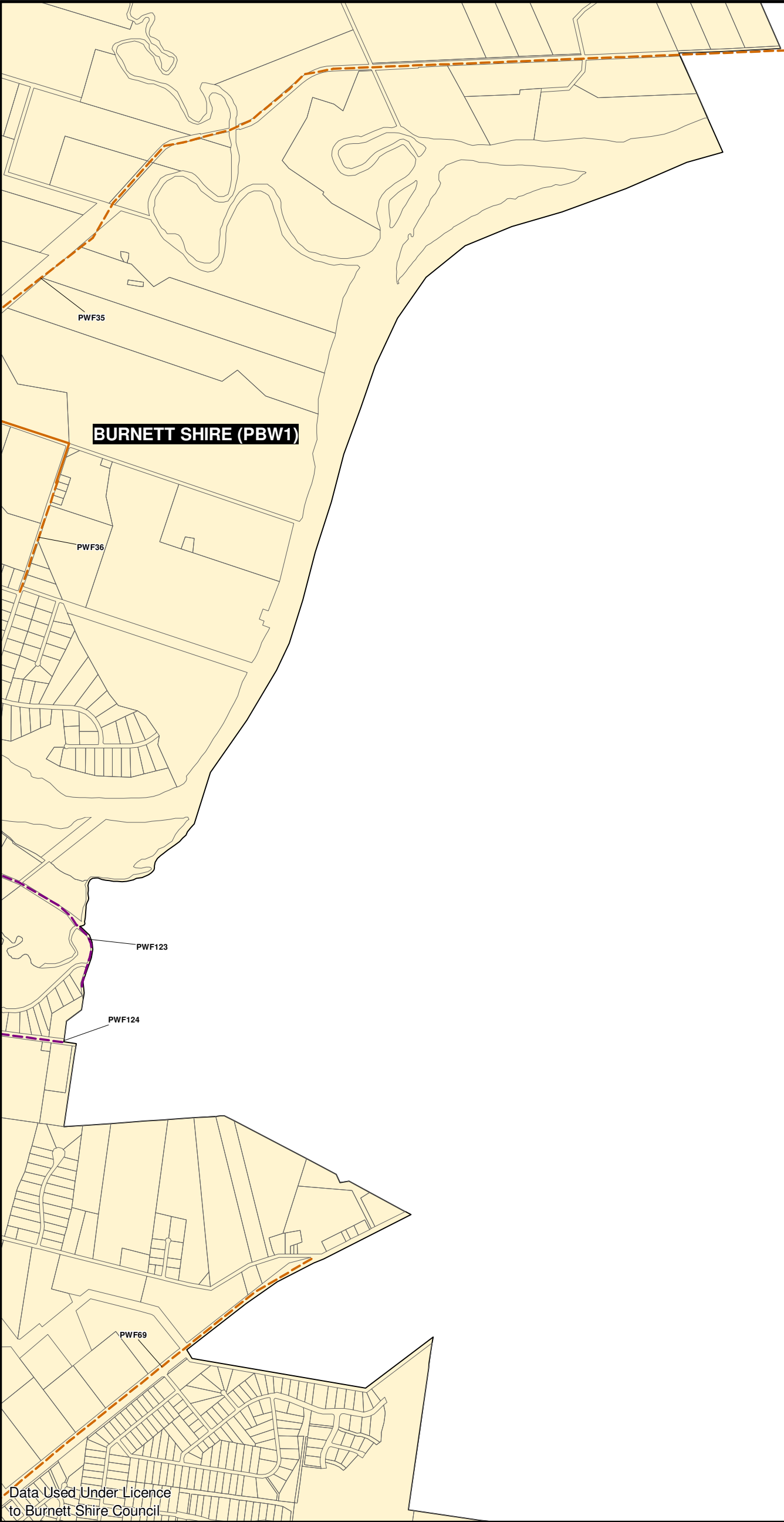
Date: 24 / 09 / 2007

Rev: 1.2

PROJECT NUMBER:
0523-1

GRID:
7

DRAWING:
BSC_ICP_PBW_007



Data Used Under Licence
to Burnett Shire Council

LEGEND

Existing Trunk Infrastructure

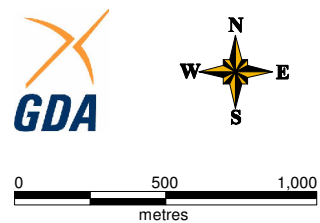
- Asphalt - 1.5m wide
- Asphalt - 2m wide
- Asphalt - 3m wide
- Concrete - 1.2m wide
- Concrete - 1.5m wide
- Concrete - 1m wide
- Concrete - 2m wide
- Gravel - 2m wide
- Paving - 1m wide
- Paving - 2m wide
- Timber - 1m wide
- Timber - 2m wide

Future Trunk Infrastructure

- Asphalt - 1.5m wide
- Asphalt - 2m wide
- Bitumen - 1.5m wide
- Bitumen - 2.5m wide
- Concrete - 1.2m wide
- Concrete - 1.5m wide
- Concrete - 2m wide
- Natural - 1.5m wide

General

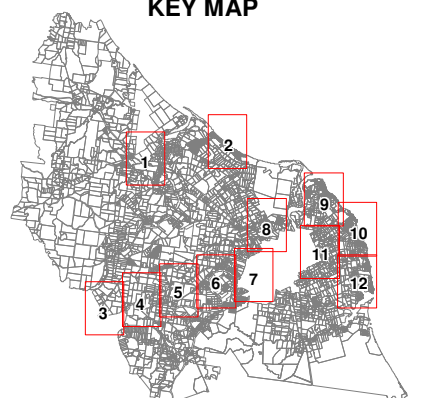
- PROPERTY BOUNDARY
- PEDESTRIAN PATHS & BIKEWAYS CONTRIBUTIONS CATCHMENT



Scale 1: 25 000 @ A3

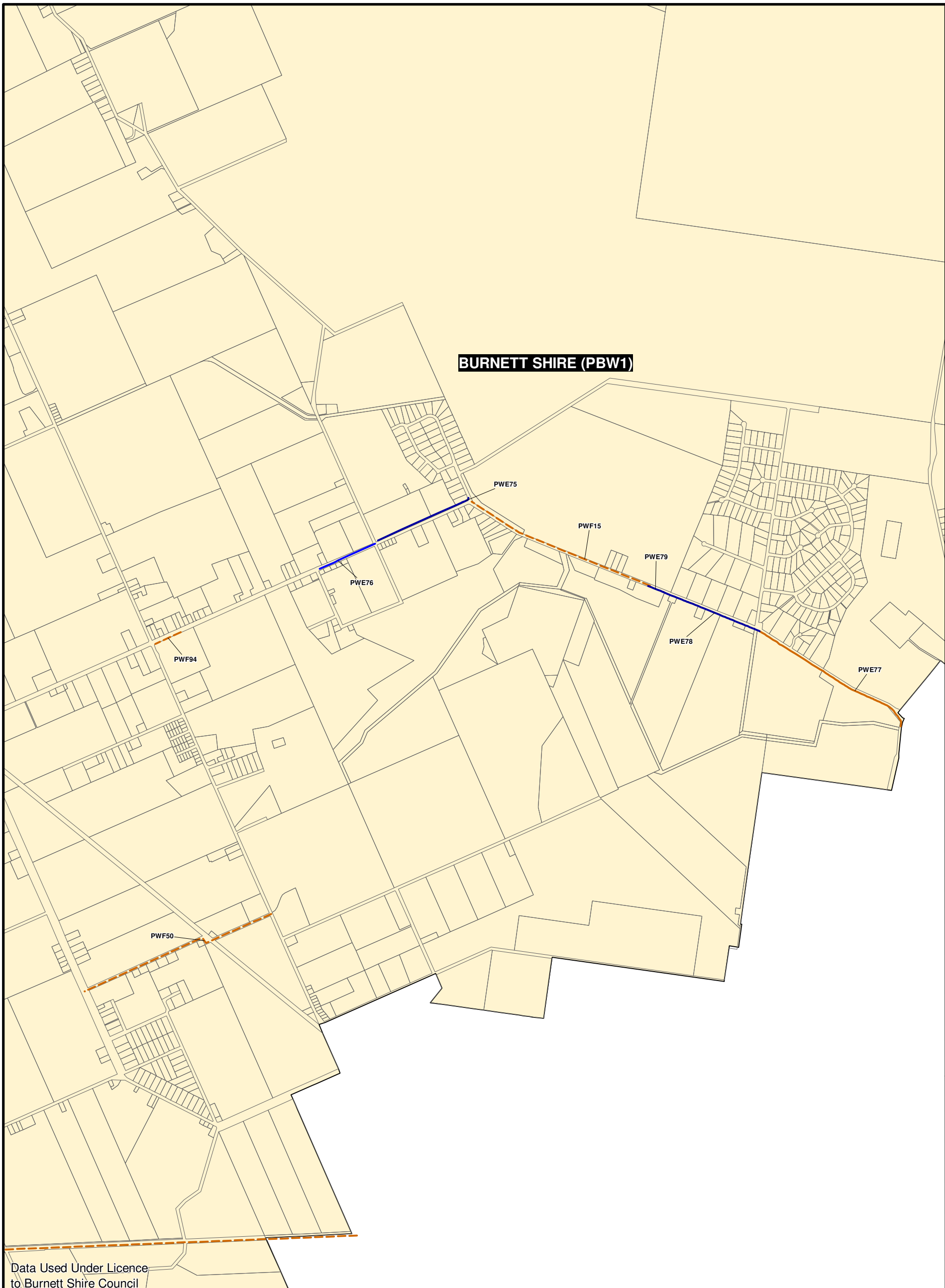


KEY MAP





BURNETT SHIRE COUNCIL
INFRASTRUCTURE CONTRIBUTIONS PLANNING SCHEME POLICY
TRANSPORT (PEDESTRIAN PATHS AND BIKEWAYS) TRUNK INFRASTRUCTURE



Data Used Under Licence to Burnett Shire Council

Drawn: CA
 Checked: DS
 Approved: NC
 Date: 24 / 09 / 2007
 Rev: 1.2
PROJECT NUMBER:
 0523-1
GRID:
8
DRAWING:
 BSC_ICP_PBW_008

LEGEND

Existing Trunk Infrastructure

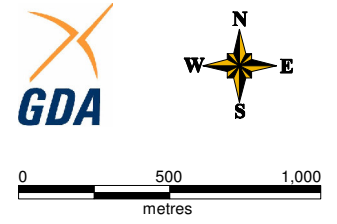
- Asphalt - 1.5m wide
- Asphalt - 2m wide
- Asphalt - 3m wide
- Concrete - 1.2m wide
- Concrete - 1.5m wide
- Concrete - 1m wide
- Concrete - 2m wide
- Gravel - 2m wide
- Paving - 1m wide
- Paving - 2m wide
- Timber - 1m wide
- Timber - 2m wide

Future Trunk Infrastructure

- Asphalt - 1.5m wide
- Asphalt - 2m wide
- Bitumen - 1.5m wide
- Bitumen - 2.5m wide
- Concrete - 1.2m wide
- Concrete - 1.5m wide
- Concrete - 2m wide
- Natural - 1.5m wide

General

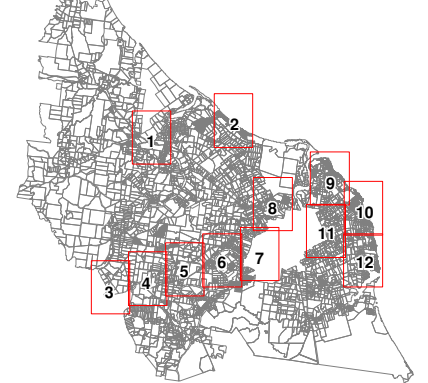
- PROPERTY BOUNDARY
- PEDESTRIAN PATHS & BIKEWAYS CONTRIBUTIONS CATCHMENT



Scale 1: 25 000 @ A3

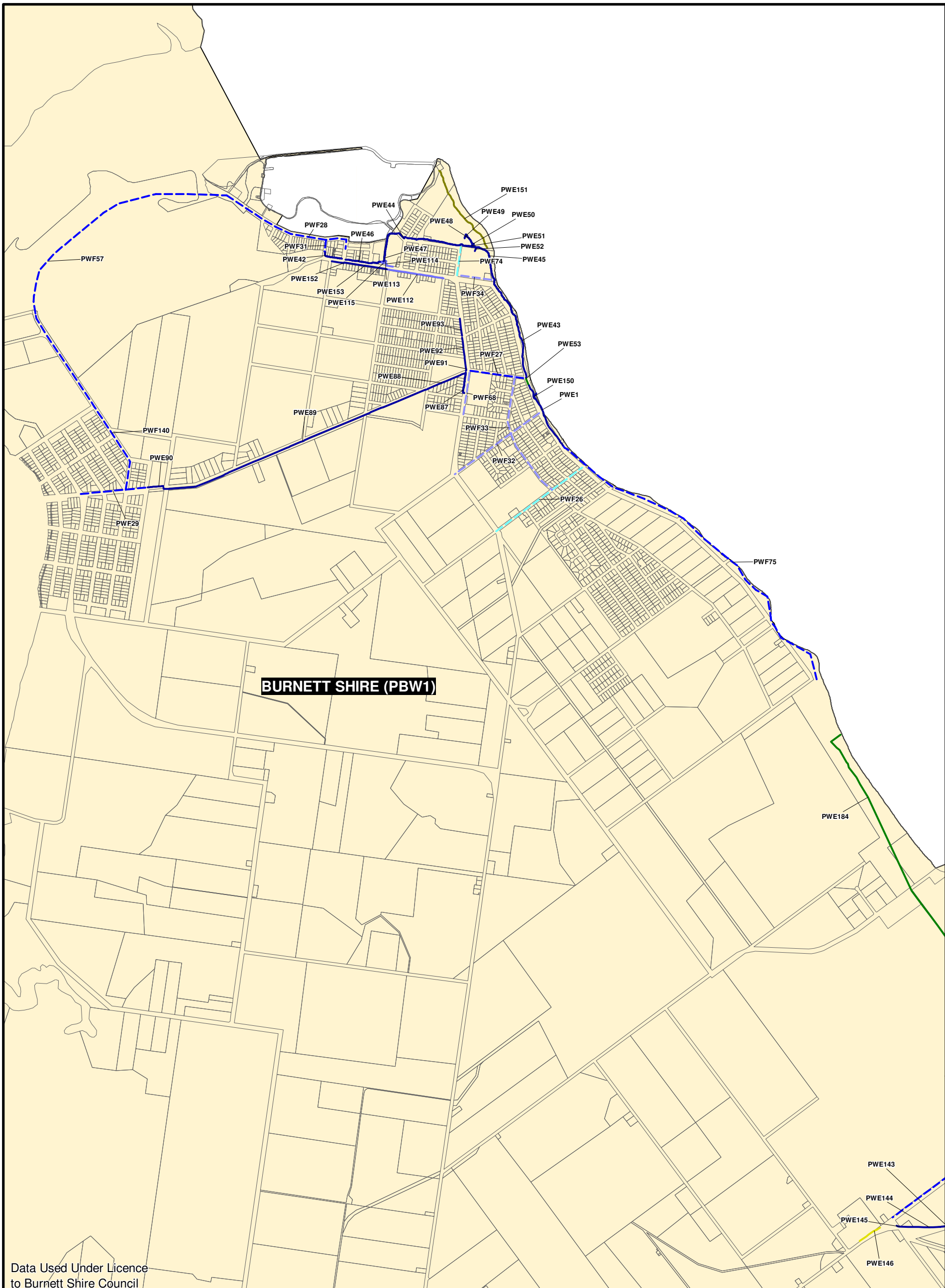


KEY MAP





BURNETT SHIRE COUNCIL
INFRASTRUCTURE CONTRIBUTIONS PLANNING SCHEME POLICY
TRANSPORT (PEDESTRIAN PATHS AND BIKEWAYS) TRUNK INFRASTRUCTURE



Data Used Under Licence to Burnett Shire Council

Drawn: CA
 Checked: DS
 Approved: NC
 Date: 24 / 09 / 2007
 Rev: 1.2
PROJECT NUMBER:
 0523-1
GRID:
9
DRAWING:
 BSC_ICP_PBW_009

LEGEND

Existing Trunk Infrastructure

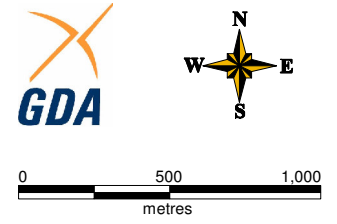
- Asphalt - 1.5m wide
- Asphalt - 2m wide
- Asphalt - 3m wide
- Concrete - 1.2m wide
- Concrete - 1.5m wide
- Concrete - 1m wide
- Concrete - 2m wide
- Gravel - 2m wide
- Paving - 1m wide
- Paving - 2m wide
- Timber - 1m wide
- Timber - 2m wide

Future Trunk Infrastructure

- Asphalt - 1.5m wide
- Asphalt - 2m wide
- Bitumen - 1.5m wide
- Bitumen - 2.5m wide
- Concrete - 1.2m wide
- Concrete - 1.5m wide
- Concrete - 2m wide
- Natural - 1.5m wide

General

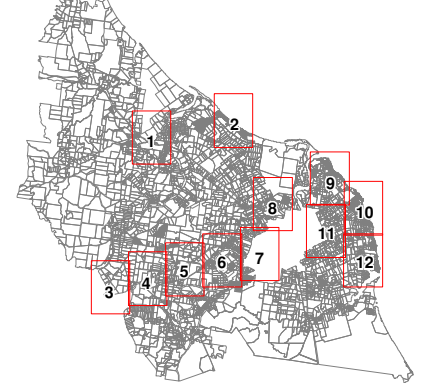
- PROPERTY BOUNDARY
- PEDESTRIAN PATHS & BIKEWAYS CONTRIBUTIONS CATCHMENT



Scale 1: 25 000 @ A3



KEY MAP



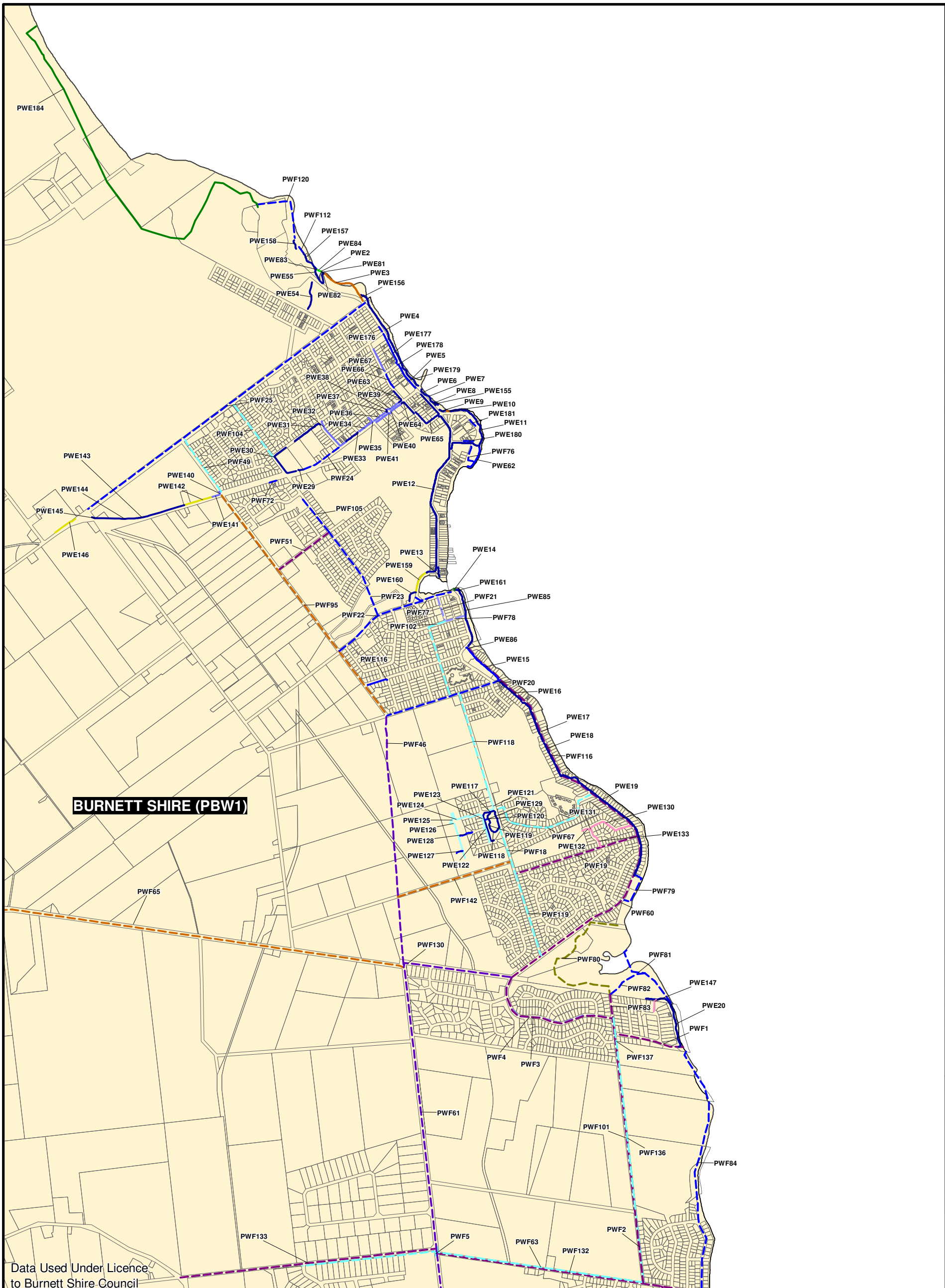


BURNETT SHIRE COUNCIL

INFRASTRUCTURE CONTRIBUTIONS PLANNING SCHEME POLICY

TRANSPORT (PEDESTRIAN PATHS AND BIKEWAYS) TRUNK INFRASTRUCTURE

Drawn: CA
 Checked: DS
 Approved: NC
 Date: 24 / 09 / 2007
 Rev: 1.2
PROJECT NUMBER:
 0523-1
GRID:
10
DRAWING:
 BSC_ICP_PBW_010



Data Used Under Licence to Burnett Shire Council

LEGEND

Existing Trunk Infrastructure

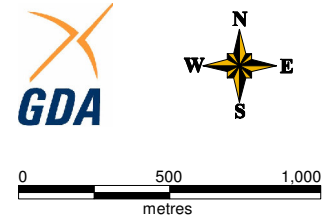
- Asphalt - 1.5m wide
- Asphalt - 2m wide
- Asphalt - 3m wide
- Concrete - 1.2m wide
- Concrete - 1.5m wide
- Concrete - 1m wide
- Concrete - 2m wide
- Gravel - 2m wide
- Paving - 1m wide
- Paving - 2m wide
- Timber - 1m wide
- Timber - 2m wide

Future Trunk Infrastructure

- Asphalt - 1.5m wide
- Asphalt - 2m wide
- Bitumen - 1.5m wide
- Bitumen - 2.5m wide
- Concrete - 1.2m wide
- Concrete - 1.5m wide
- Concrete - 2m wide
- Natural - 1.5m wide

General

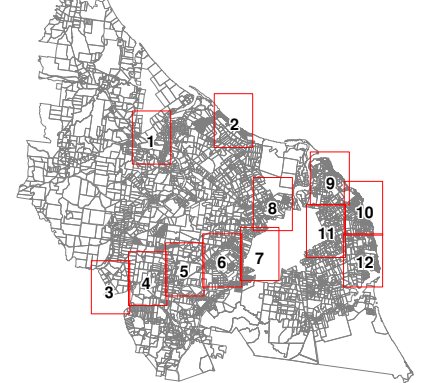
- PROPERTY BOUNDARY
- PEDESTRIAN PATHS & BIKEWAYS CONTRIBUTIONS CATCHMENT



Scale 1: 25 000 @ A3

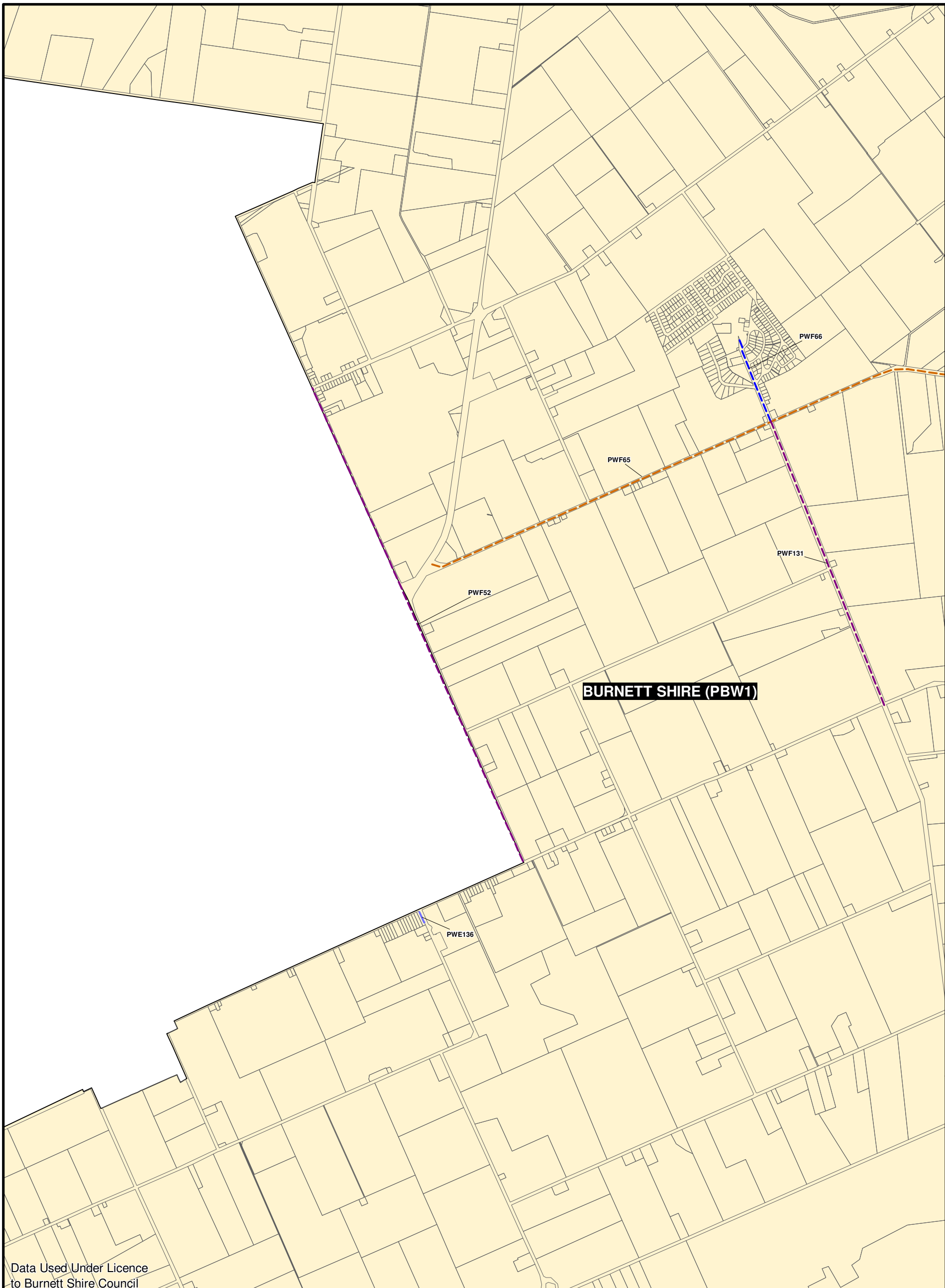


KEY MAP





BURNETT SHIRE COUNCIL
INFRASTRUCTURE CONTRIBUTIONS PLANNING SCHEME POLICY
TRANSPORT (PEDESTRIAN PATHS AND BIKEWAYS) TRUNK INFRASTRUCTURE



Drawn: CA
 Checked: DS
 Approved: NC
 Date: 24 / 09 / 2007
 Rev: 1.2
PROJECT NUMBER:
 0523-1
GRID:
11
DRAWING:
 BSC_ICP_PBW_011

Data Used Under Licence
 to Burnett Shire Council

LEGEND

Existing Trunk Infrastructure

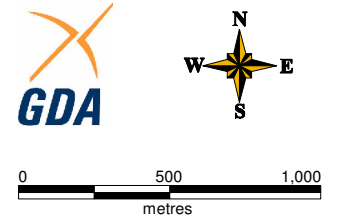
- Asphalt - 1.5m wide
- Asphalt - 2m wide
- Asphalt - 3m wide
- Concrete - 1.2m wide
- Concrete - 1.5m wide
- Concrete - 1m wide
- Concrete - 2m wide
- Gravel - 2m wide
- Paving - 1m wide
- Paving - 2m wide
- Timber - 1m wide
- Timber - 2m wide

Future Trunk Infrastructure

- Asphalt - 1.5m wide
- Asphalt - 2m wide
- Bitumen - 1.5m wide
- Bitumen - 2.5m wide
- Concrete - 1.2m wide
- Concrete - 1.5m wide
- Concrete - 2m wide
- Natural - 1.5m wide

General

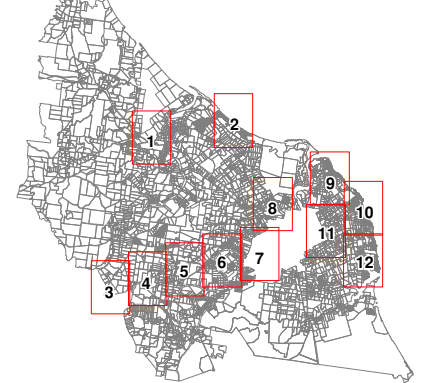
- PROPERTY BOUNDARY
- PEDESTRIAN PATHS & BIKEWAYS CONTRIBUTIONS CATCHMENT



Scale 1: 25 000 @ A3



KEY MAP





BURNETT SHIRE COUNCIL
INFRASTRUCTURE CONTRIBUTIONS PLANNING SCHEME POLICY
TRANSPORT (PEDESTRIAN PATHS AND BIKEWAYS) TRUNK INFRASTRUCTURE



Data Used Under Licence
to Burnett Shire Council

Drawn: CA
Checked: DS
Approved: NC
Date: 24 / 09 / 2007
Rev: 1.2
PROJECT NUMBER:
0523-1
GRID:
12
DRAWING:
BSC_ICP_PBW_012

LEGEND

Existing Trunk Infrastructure

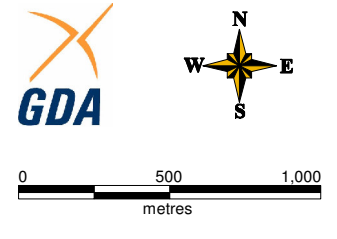
- Asphalt - 1.5m wide
- Asphalt - 2m wide
- Asphalt - 3m wide
- Concrete - 1.2m wide
- Concrete - 1.5m wide
- Concrete - 1m wide
- Concrete - 2m wide
- Gravel - 2m wide
- Paving - 1m wide
- Paving - 2m wide
- Timber - 1m wide
- Timber - 2m wide

Future Trunk Infrastructure

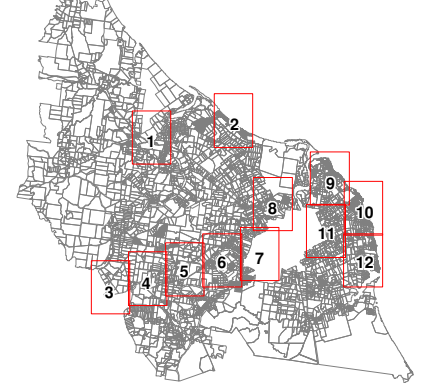
- Asphalt - 1.5m wide
- Asphalt - 2m wide
- Bitumen - 1.5m wide
- Bitumen - 2.5m wide
- Concrete - 1.2m wide
- Concrete - 1.5m wide
- Concrete - 2m wide
- Natural - 1.5m wide

General

- PROPERTY BOUNDARY
- PEDESTRIAN PATHS & BIKEWAYS CONTRIBUTIONS CATCHMENT



KEY MAP





BURNETT SHIRE COUNCIL
INFRASTRUCTURE CONTRIBUTIONS PLANNING SCHEME POLICY

PUBLIC PARKS AND COMMUNITY LAND TRUNK INFRASTRUCTURE



**BALANCE OF SHIRE -
 NORTH OF RIVER (PCL10)**

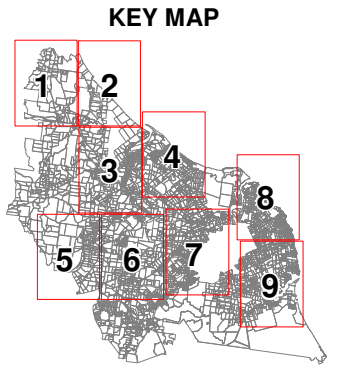
Drawn: CA
 Checked: DS
 Approved: NC
 Date: 24 / 09 / 2007
 Rev: 1.2
PROJECT NUMBER:
 0523-1
GRID:
1
DRAWING:
 BSC_ICP_PCL_001

Data Used Under Licence
 to Burnett Shire Council

LEGEND

- PUBLIC PARKS AND COMMUNITY LAND TRUNK INFRASTRUCTURE**
- EXISTING LOCAL PARK
 - EXISTING NEIGHBOURHOOD PARK
 - EXISTING DISTRICT PARK
 - EXISTING REGIONAL PARK
 - FUTURE LOCAL PARK
 - FUTURE NEIGHBOURHOOD PARK
 - FUTURE DISTRICT PARK
 - FUTURE REGIONAL PARK
- GENERAL**
- PUBLIC PARKS AND COMMUNITY LAND CONTRIBUTIONS CATCHMENT
 - PROPERTY BOUNDARY

Scale 1: 50 000 @ A3





BURNETT SHIRE COUNCIL
INFRASTRUCTURE CONTRIBUTIONS PLANNING SCHEME POLICY

PUBLIC PARKS AND COMMUNITY LAND TRUNK INFRASTRUCTURE

Drawn: CA

Checked: DS

Approved: NC

Date: 24 / 09 / 2007

Rev: 1.2

PROJECT NUMBER:
0523-1

GRID:
2

DRAWING:
BSC_ICP_PCL_002

**BALANCE OF SHIRE -
NORTH OF RIVER (PCL10)**











OS52

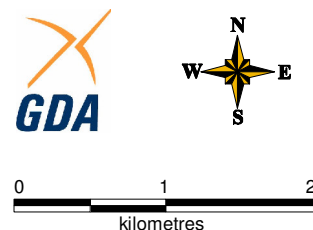
OS150

Data Used Under Licence
to Burnett Shire Council

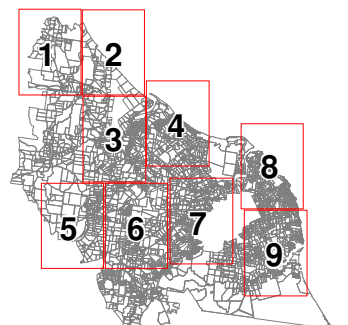
LEGEND

PUBLIC PARKS AND COMMUNITY LAND TRUNK INFRASTRUCTURE

- | | | | |
|---|-----------------------------|---|---------------------------|
|  | EXISTING LOCAL PARK |  | FUTURE LOCAL PARK |
|  | EXISTING NEIGHBOURHOOD PARK |  | FUTURE NEIGHBOURHOOD PARK |
|  | EXISTING DISTRICT PARK |  | FUTURE DISTRICT PARK |
|  | EXISTING REGIONAL PARK |  | FUTURE REGIONAL PARK |
-
- GENERAL**
- | | | | |
|---|---|---|-------------------|
|  | PUBLIC PARKS AND COMMUNITY LAND CONTRIBUTIONS CATCHMENT |  | PROPERTY BOUNDARY |
|---|---|---|-------------------|



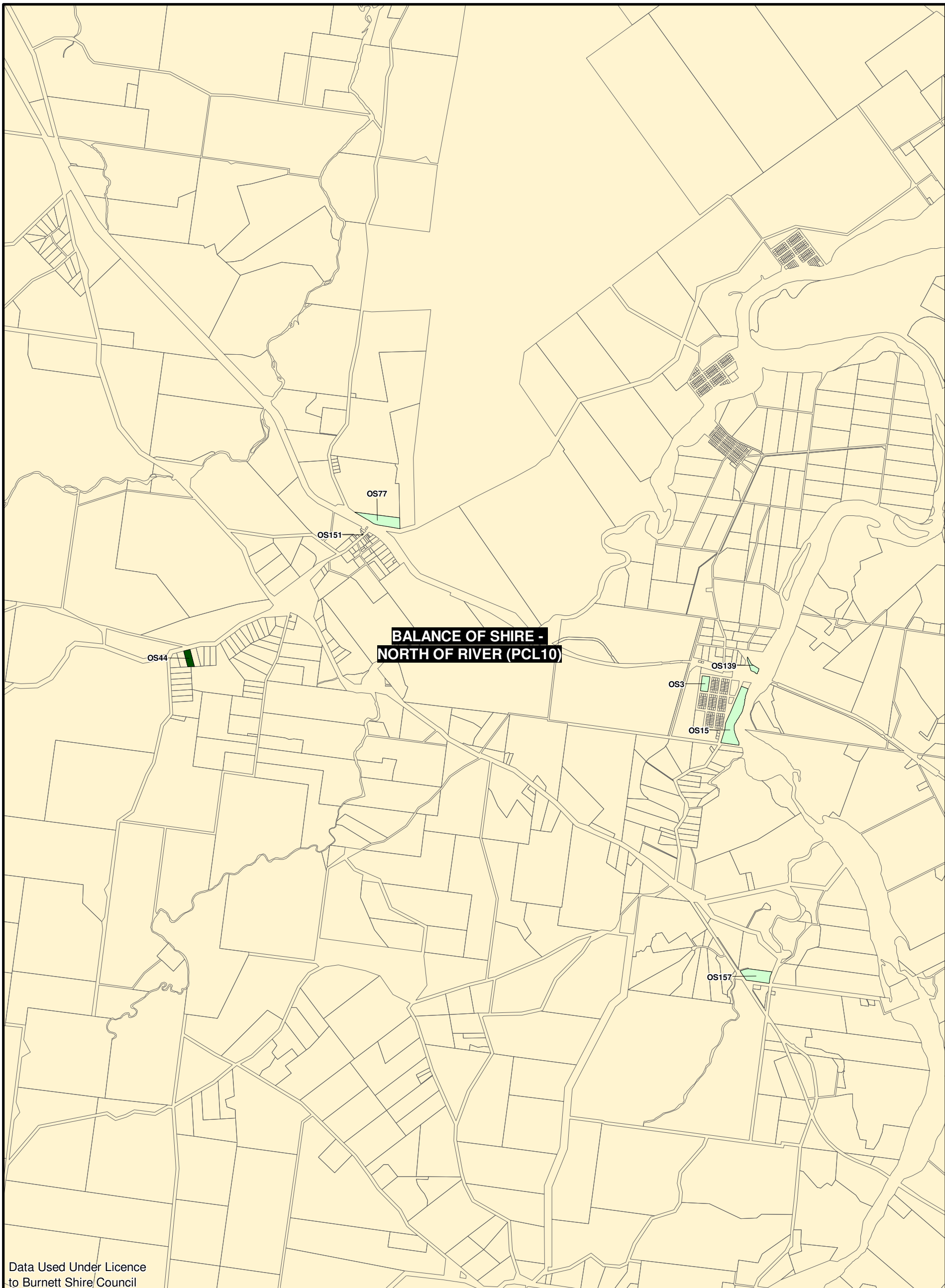
KEY MAP





BURNETT SHIRE COUNCIL
INFRASTRUCTURE CONTRIBUTIONS PLANNING SCHEME POLICY

PUBLIC PARKS AND COMMUNITY LAND TRUNK INFRASTRUCTURE



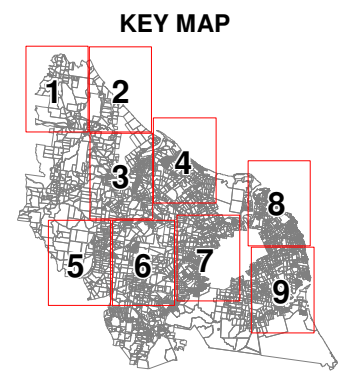
Drawn: CA
 Checked: DS
 Approved: NC
 Date: 24 / 09 / 2007
 Rev: 1.2
PROJECT NUMBER:
 0523-1
GRID:
3
DRAWING:
 BSC_ICP_PCL_003

Data Used Under Licence to Burnett Shire Council

LEGEND

- PUBLIC PARKS AND COMMUNITY LAND TRUNK INFRASTRUCTURE**
- EXISTING LOCAL PARK
 - EXISTING NEIGHBOURHOOD PARK
 - EXISTING DISTRICT PARK
 - EXISTING REGIONAL PARK
 - FUTURE LOCAL PARK
 - FUTURE NEIGHBOURHOOD PARK
 - FUTURE DISTRICT PARK
 - FUTURE REGIONAL PARK
- GENERAL**
- PUBLIC PARKS AND COMMUNITY LAND CONTRIBUTIONS CATCHMENT
 - PROPERTY BOUNDARY

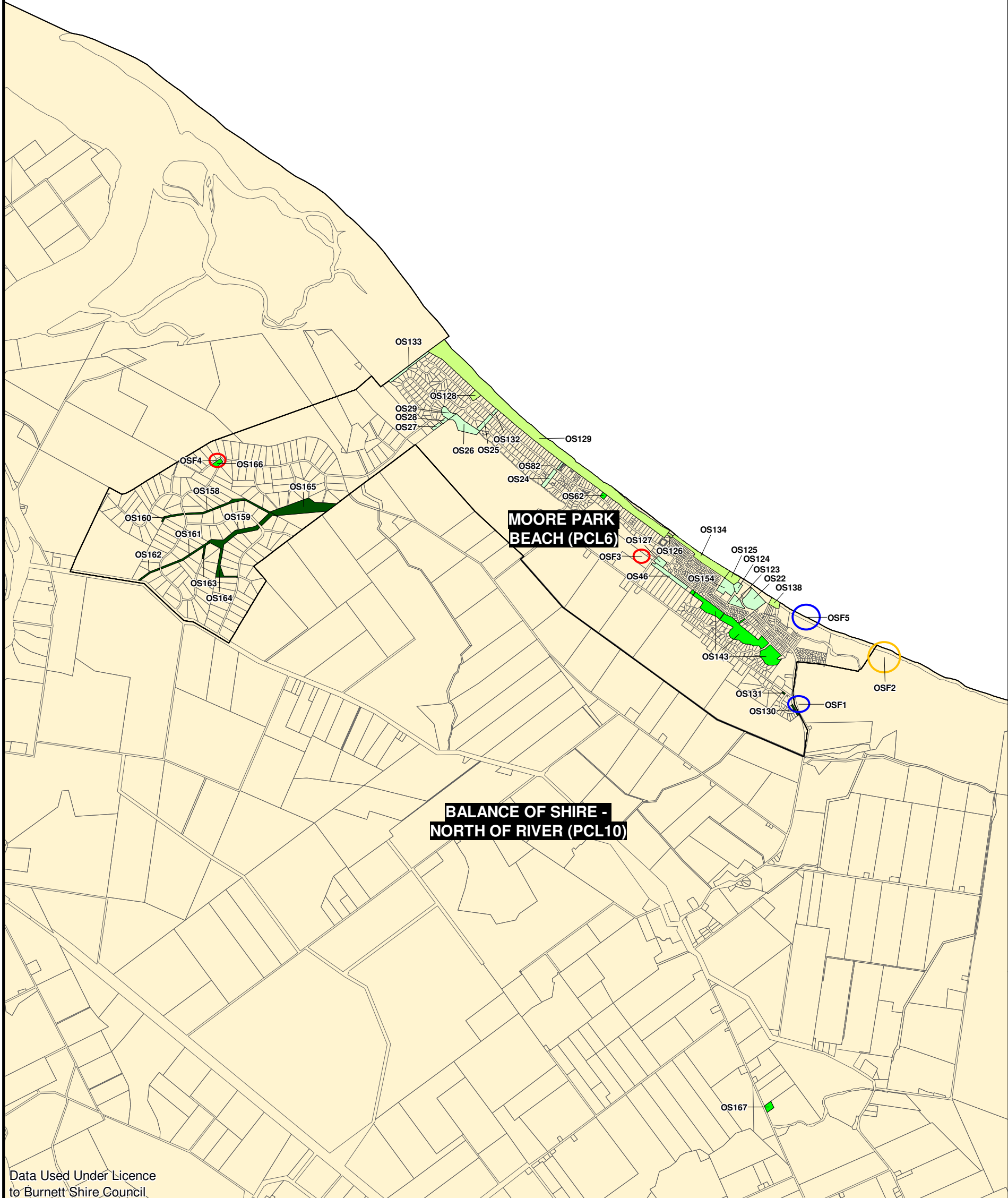
0 1 2
kilometres
Scale 1: 50 000 @ A3





BURNETT SHIRE COUNCIL INFRASTRUCTURE CONTRIBUTIONS PLANNING SCHEME POLICY

PUBLIC PARKS AND COMMUNITY LAND TRUNK INFRASTRUCTURE



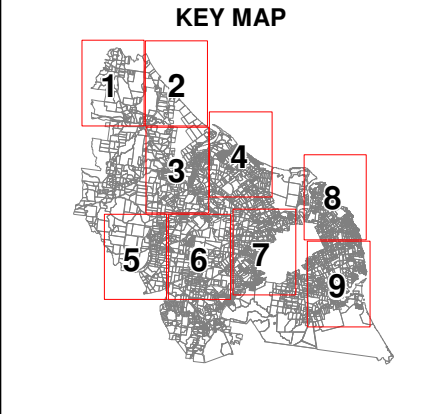
Drawn: CA
 Checked: DS
 Approved: NC
 Date: 24 / 09 / 2007
 Rev: 1.2
PROJECT NUMBER:
 0523-1
GRID:
4
DRAWING:
 BSC_ICP_PCL_004

Data Used Under Licence
 to Burnett Shire Council

LEGEND

- PUBLIC PARKS AND COMMUNITY LAND TRUNK INFRASTRUCTURE**
- EXISTING LOCAL PARK
 - EXISTING NEIGHBOURHOOD PARK
 - EXISTING DISTRICT PARK
 - EXISTING REGIONAL PARK
 - FUTURE LOCAL PARK
 - FUTURE NEIGHBOURHOOD PARK
 - FUTURE DISTRICT PARK
 - FUTURE REGIONAL PARK
- GENERAL**
- PUBLIC PARKS AND COMMUNITY LAND CONTRIBUTIONS CATCHMENT
 - PROPERTY BOUNDARY

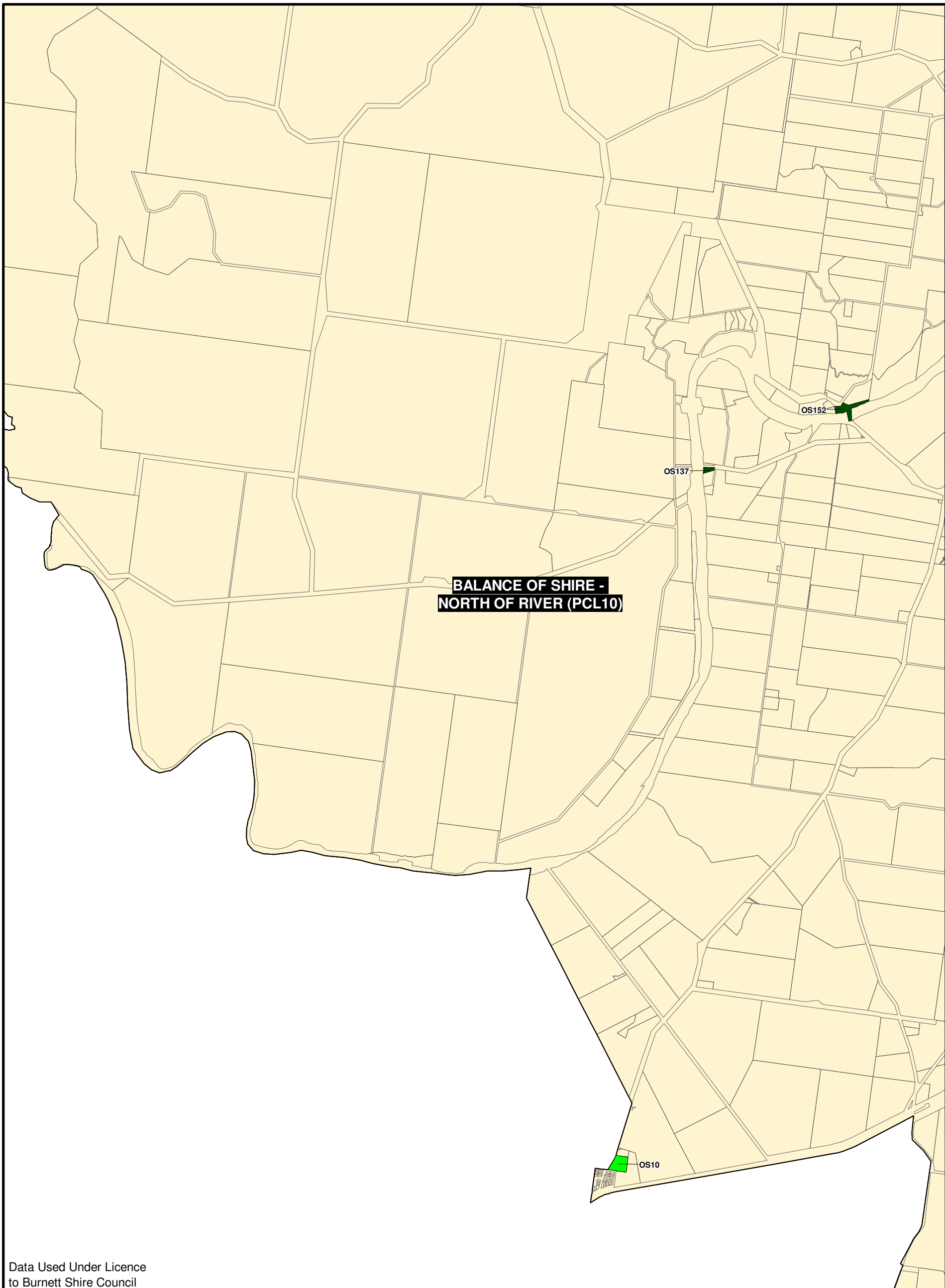
0 1 2
kilometres
Scale 1: 50 000 @ A3





BURNETT SHIRE COUNCIL
INFRASTRUCTURE CONTRIBUTIONS PLANNING SCHEME POLICY

PUBLIC PARKS AND COMMUNITY LAND TRUNK INFRASTRUCTURE



**BALANCE OF SHIRE -
 NORTH OF RIVER (PCL10)**

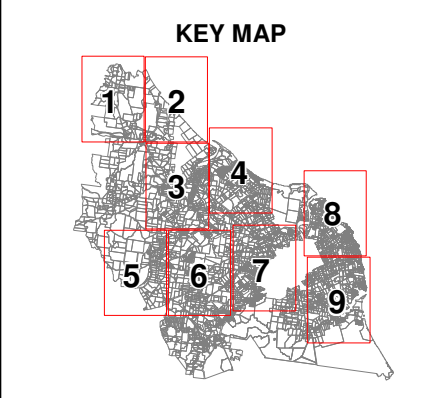
Drawn: CA
 Checked: DS
 Approved: NC
 Date: 24 / 09 / 2007
 Rev: 1.2
PROJECT NUMBER:
 0523-1
GRID:
5
DRAWING:
 BSC_ICP_PCL_005

Data Used Under Licence
 to Burnett Shire Council

LEGEND

- PUBLIC PARKS AND COMMUNITY LAND TRUNK INFRASTRUCTURE**
- EXISTING LOCAL PARK
 - EXISTING NEIGHBOURHOOD PARK
 - EXISTING DISTRICT PARK
 - EXISTING REGIONAL PARK
 - FUTURE LOCAL PARK
 - FUTURE NEIGHBOURHOOD PARK
 - FUTURE DISTRICT PARK
 - FUTURE REGIONAL PARK
- GENERAL**
- PUBLIC PARKS AND COMMUNITY LAND CONTRIBUTIONS CATCHMENT
 - PROPERTY BOUNDARY

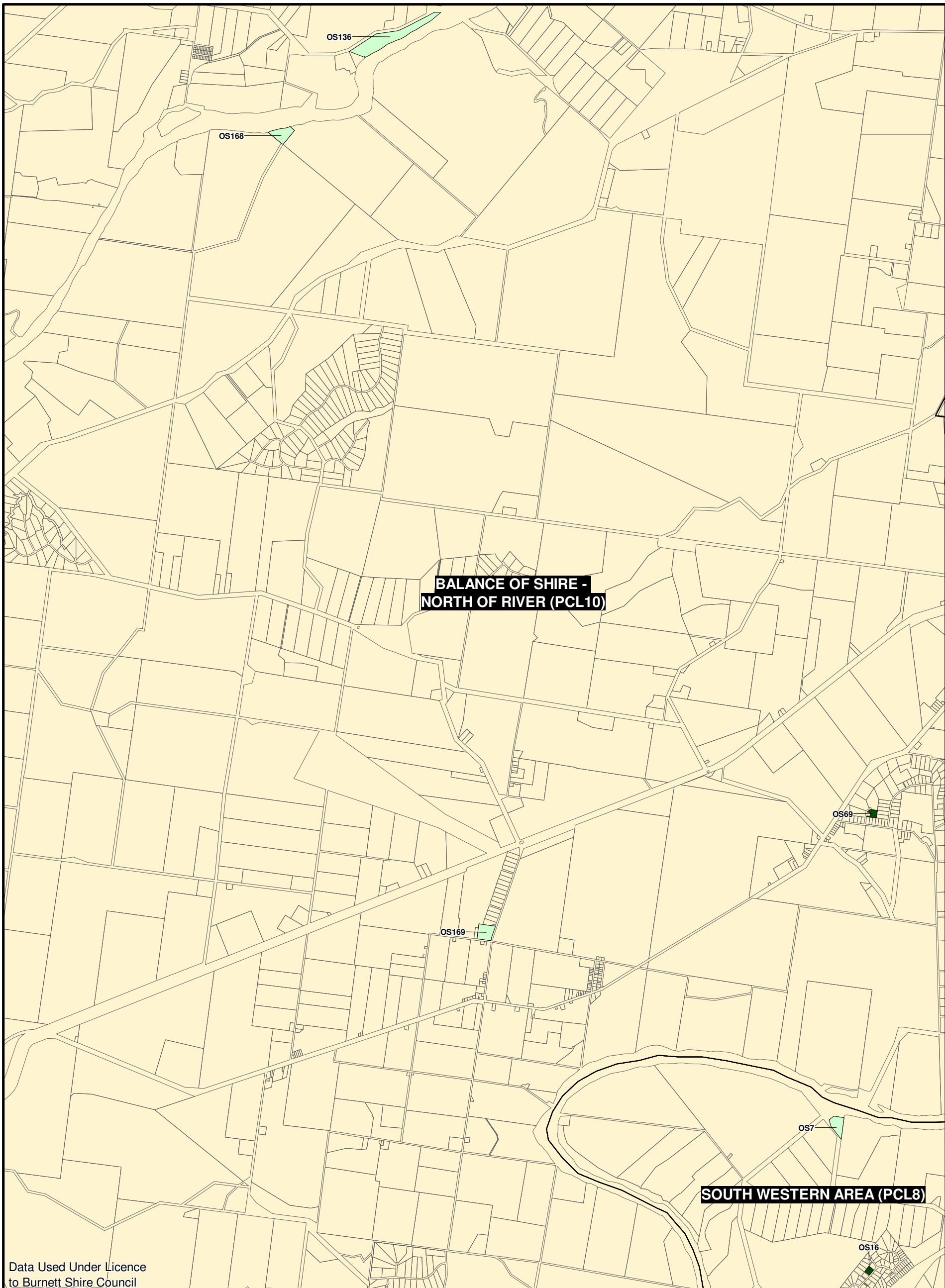
0 1 2
 kilometres
 Scale 1: 50 000 @ A3





BURNETT SHIRE COUNCIL
INFRASTRUCTURE CONTRIBUTIONS PLANNING SCHEME POLICY

PUBLIC PARKS AND COMMUNITY LAND TRUNK INFRASTRUCTURE



Drawn: CA
 Checked: DS
 Approved: NC
 Date: 24 / 09 / 2007
 Rev: 1.2
PROJECT NUMBER:
 0523-1
GRID:
6
DRAWING:
 BSC_ICP_PCL_006

Data Used Under Licence
 to Burnett Shire Council

LEGEND

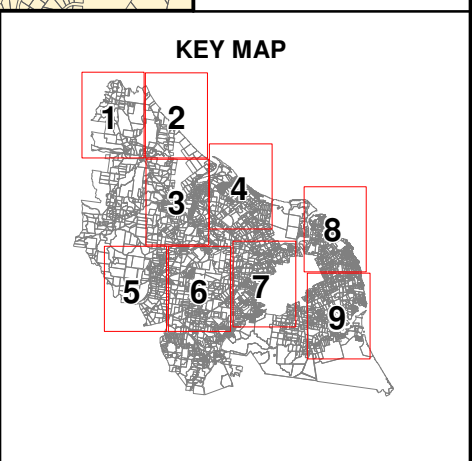
PUBLIC PARKS AND COMMUNITY LAND TRUNK INFRASTRUCTURE

	EXISTING LOCAL PARK		FUTURE LOCAL PARK
	EXISTING NEIGHBOURHOOD PARK		FUTURE NEIGHBOURHOOD PARK
	EXISTING DISTRICT PARK		FUTURE DISTRICT PARK
	EXISTING REGIONAL PARK		FUTURE REGIONAL PARK

GENERAL

	PUBLIC PARKS AND COMMUNITY LAND CONTRIBUTIONS CATCHMENT		PROPERTY BOUNDARY
--	---	--	-------------------

Scale 1: 50 000 @ A3





**BALANCE OF SHIRE -
NORTH OF RIVER (PCL10)**

NORTHERN FRINGE (PCL7)

SOUTH WESTERN AREA (PCL8)

**BALANCE OF SHIRE -
SOUTH OF RIVER (PCL9)**

Bundaberg City

BURNETT SHIRE COUNCIL
INFRASTRUCTURE CONTRIBUTIONS PLANNING SCHEME POLICY









PUBLIC PARKS AND COMMUNITY LAND TRUNK INFRASTRUCTURE

Drawn: CA
Checked: DS
Approved: NC
Date: 24 / 09 / 2007
Rev: 1.2
PROJECT NUMBER:
0523-1
GRID: **7**
DRAWING:
BSC_ICP_PCL_007



Data Used Under-Licence
to Burnett Shire Council




LEGEND

PUBLIC PARKS AND COMMUNITY LAND TRUNK INFRASTRUCTURE


	EXISTING LOCAL PARK		FUTURE LOCAL PARK
	EXISTING NEIGHBOURHOOD PARK		FUTURE NEIGHBOURHOOD PARK
	EXISTING DISTRICT PARK		FUTURE DISTRICT PARK
	EXISTING REGIONAL PARK		FUTURE REGIONAL PARK

GENERAL

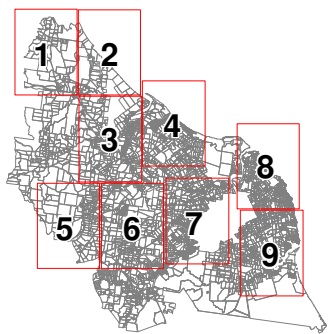
	PUBLIC PARKS AND COMMUNITY LAND CONTRIBUTIONS CATCHMENT		PROPERTY BOUNDARY
---	--	---	-------------------

Scale 1: 50 000 @ A3



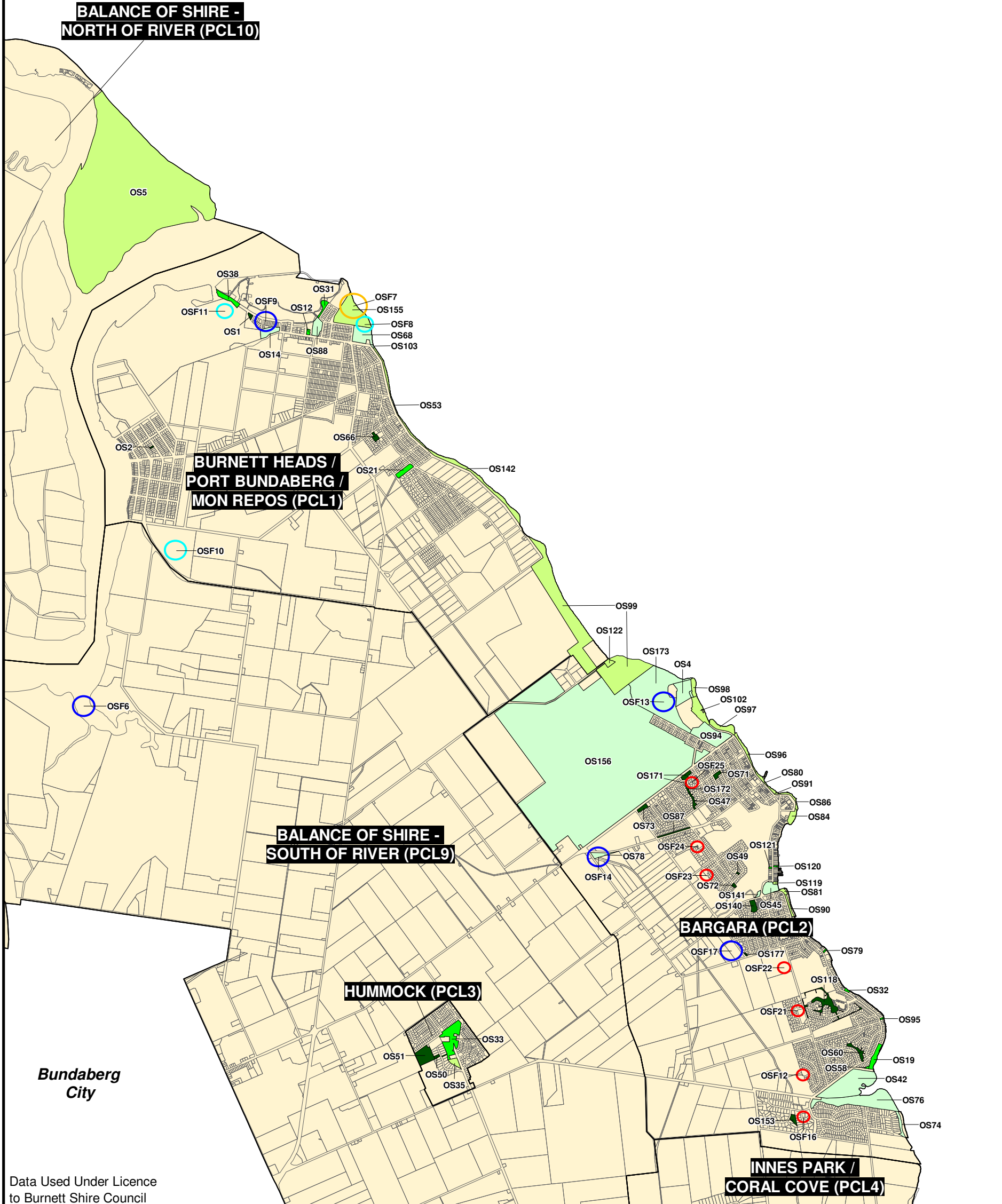
KEY MAP





BURNETT SHIRE COUNCIL INFRASTRUCTURE CONTRIBUTIONS PLANNING SCHEME POLICY

PUBLIC PARKS AND COMMUNITY LAND TRUNK INFRASTRUCTURE



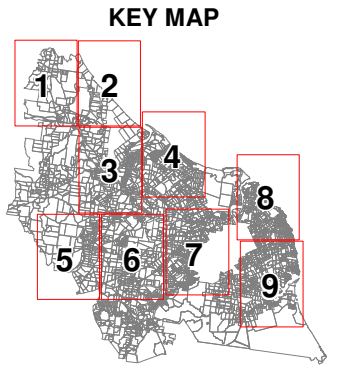
Drawn: CA
 Checked: DS
 Approved: NC
 Date: 24 / 09 / 2007
 Rev: 1.2
PROJECT NUMBER:
 0523-1
GRID:
 8
DRAWING:
 BSC_ICP_PCL_008

Data Used Under Licence to Burnett Shire Council

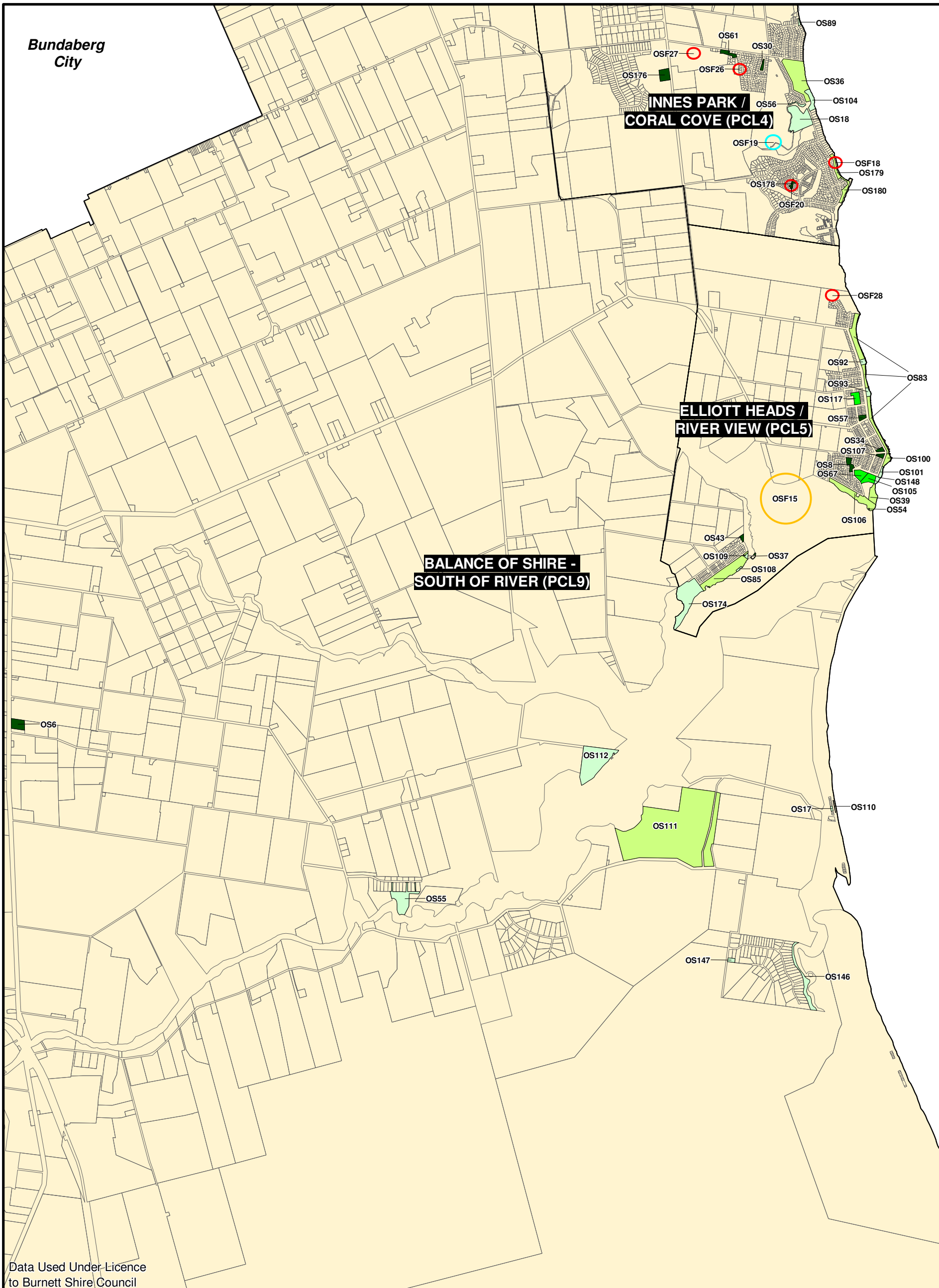
LEGEND

- PUBLIC PARKS AND COMMUNITY LAND TRUNK INFRASTRUCTURE**
- EXISTING LOCAL PARK
 - EXISTING NEIGHBOURHOOD PARK
 - EXISTING DISTRICT PARK
 - EXISTING REGIONAL PARK
 - FUTURE LOCAL PARK
 - FUTURE NEIGHBOURHOOD PARK
 - FUTURE DISTRICT PARK
 - FUTURE REGIONAL PARK
- GENERAL**
- PUBLIC PARKS AND COMMUNITY LAND CONTRIBUTIONS CATCHMENT
 - PROPERTY BOUNDARY

0 1 2
kilometres
Scale 1: 50 000 @ A3



Bundaberg
City



BURNETT SHIRE COUNCIL
INFRASTRUCTURE CONTRIBUTIONS PLANNING SCHEME POLICY

PUBLIC PARKS AND COMMUNITY LAND TRUNK INFRASTRUCTURE

Drawn: CA

Checked: DS

Approved: NC

Date: 24 / 09 / 2007

Rev: 1.2

PROJECT NUMBER:

0523-1

GRID:

9

DRAWING:

BSC_ICP_PCL_009

Data Used Under-Licence
to Burnett Shire Council

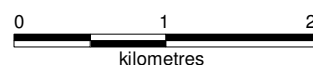
LEGEND

PUBLIC PARKS AND COMMUNITY LAND TRUNK INFRASTRUCTURE

- EXISTING LOCAL PARK
- EXISTING NEIGHBOURHOOD PARK
- EXISTING DISTRICT PARK
- EXISTING REGIONAL PARK
- FUTURE LOCAL PARK
- FUTURE NEIGHBOURHOOD PARK
- FUTURE DISTRICT PARK
- FUTURE REGIONAL PARK

GENERAL

- PUBLIC PARKS AND COMMUNITY LAND CONTRIBUTIONS CATCHMENT
- PROPERTY BOUNDARY



Scale 1: 50 000 @ A3



KEY MAP

