

Schedule 2 Mapping

SC2.1 Map index

Table SC2.1.1 (Map index) lists any zoning and overlay maps applicable to the planning scheme area.

Editor's note—mapping for the Strategic Framework is contained in **Part 3 (Strategic framework)**.

Editor's note—mapping for the Local Government Infrastructure Plan is contained in **Schedule 3 (Local government infrastructure plan mapping and supporting material)**.

Table SC2.1.1 Map index

Map number	Map title	Gazettal date
Zone maps		
ZM-01	Zone Map	16 October 2015
ZM-02	Zone Map	31 January 2020
ZM-03	Zone Map	31 January 2020
ZM-04	Zone Map	16 October 2015
ZM-05	Zone Map	31 January 2020
ZM-06	Zone Map	31 January 2020
ZM-07	Zone Map	16 October 2015
ZM-08	Zone Map	4 December 2020
ZM-09	Zone Map	31 January 2020
ZM-10	Zone Map	31 January 2020
ZM-11	Zone Map	16 October 2015
ZM-12	Zone Map	16 October 2015
ZM-13	Zone Map	31 January 2020
ZM-14	Zone Map	31 January 2020
ZM-15	Zone Map	31 January 2020
ZM-16	Zone Map	31 January 2020
ZM-17	Zone Map	31 January 2020
ZM-18	Zone Map	31 January 2020
ZM-19	Zone Map	31 January 2020
ZM-20	Zone Map	31 January 2020
ZM-21	Zone Map	31 January 2020
ZM-22	Zone Map	31 January 2020
ZM-23	Zone Map	31 January 2020
ZM-24	Zone Map	31 January 2020
ZM-25	Zone Map	31 January 2020
ZM-26	Zone Map	10 June 2016
ZM-27	Zone Map	31 January 2020
ZM-28	Zone Map	31 January 2020
ZM-29	Zone Map	16 October 2015
ZM-30	Zone Map	31 January 2020
ZM-31	Zone Map	4 December 2020
ZM-32	Zone Map	31 January 2020
ZM-33	Zone Map	31 January 2020
Overlay maps		
OM-ASS-02	Acid Sulfate Soils Overlay Map	16 October 2015
OM-ASS-03	Acid Sulfate Soils Overlay Map	16 October 2015
OM-ASS-05	Acid Sulfate Soils Overlay Map	16 October 2015
OM-ASS-06	Acid Sulfate Soils Overlay Map	16 October 2015
OM-ASS-08	Acid Sulfate Soils Overlay Map	16 October 2015
OM-ASS-09	Acid Sulfate Soils Overlay Map	16 October 2015
OM-ASS-10	Acid Sulfate Soils Overlay Map	16 October 2015
OM-ASS-11	Acid Sulfate Soils Overlay Map	16 October 2015
OM-ASS-12	Acid Sulfate Soils Overlay Map	16 October 2015
OM-ASS-13	Acid Sulfate Soils Overlay Map	16 October 2015
OM-ASS-14	Acid Sulfate Soils Overlay Map	16 October 2015
OM-ASS-15	Acid Sulfate Soils Overlay Map	16 October 2015
OM-ASS-16	Acid Sulfate Soils Overlay Map	16 October 2015
OM-ASS-17	Acid Sulfate Soils Overlay Map	16 October 2015

Map number	Map title	Gazettal date
OM-ASS-18	Acid Sulfate Soils Overlay Map	16 October 2015
OM-ASS-19	Acid Sulfate Soils Overlay Map	16 October 2015
OM-ASS-20	Acid Sulfate Soils Overlay Map	16 October 2015
OM-ASS-21	Acid Sulfate Soils Overlay Map	16 October 2015
OM-ASS-22	Acid Sulfate Soils Overlay Map	16 October 2015
OM-ASS-23	Acid Sulfate Soils Overlay Map	16 October 2015
OM-ASS-24	Acid Sulfate Soils Overlay Map	16 October 2015
OM-ASS-25	Acid Sulfate Soils Overlay Map	16 October 2015
OM-ASS-26	Acid Sulfate Soils Overlay Map	16 October 2015
OM-ASS-28	Acid Sulfate Soils Overlay Map	16 October 2015
OM-ASS-32	Acid Sulfate Soils Overlay Map	16 October 2015
OM-ASS-33	Acid Sulfate Soils Overlay Map	16 October 2015
OM-CP-02	Coastal Protection Overlay Map	31 January 2020
OM-CP-03	Coastal Protection Overlay Map	31 January 2020
OM-CP-06	Coastal Protection Overlay Map	31 January 2020
OM-CP-09	Coastal Protection Overlay Map	31 January 2020
OM-CP-10	Coastal Protection Overlay Map	31 January 2020
OM-CP-13	Coastal Protection Overlay Map	31 January 2020
OM-CP-14	Coastal Protection Overlay Map	31 January 2020
OM-CP-16	Coastal Protection Overlay Map	31 January 2020
OM-CP-17	Coastal Protection Overlay Map	31 January 2020
OM-CP-21	Coastal Protection Overlay Map	31 January 2020
OM-CP-26	Coastal Protection Overlay Map	31 January 2020
OM-CP-32	Coastal Protection Overlay Map	31 January 2020
OM-HNC-02	Heritage and Neighbourhood Character Overlay Map	31 January 2020
OM-HNC-03	Heritage and Neighbourhood Character Overlay Map	31 January 2020
OM-HNC-05	Heritage and Neighbourhood Character Overlay Map	31 January 2020
OM-HNC-06	Heritage and Neighbourhood Character Overlay Map	31 January 2020
OM-HNC-07	Heritage and Neighbourhood Character Overlay Map	31 January 2020
OM-HNC-08	Heritage and Neighbourhood Character Overlay Map	31 January 2020
OM-HNC-10	Heritage and Neighbourhood Character Overlay Map	31 January 2020
OM-HNC-12	Heritage and Neighbourhood Character Overlay Map	31 January 2020
OM-HNC-14	Heritage and Neighbourhood Character Overlay Map	31 January 2020
OM-HNC-16	Heritage and Neighbourhood Character Overlay Map	31 January 2020
OM-HNC-17	Heritage and Neighbourhood Character Overlay Map	31 January 2020
OM-HNC-19	Heritage and Neighbourhood Character Overlay Map	31 January 2020
OM-HNC-20	Heritage and Neighbourhood Character Overlay Map	31 January 2020
OM-HNC-21	Heritage and Neighbourhood Character Overlay Map	31 January 2020
OM-HNC-23	Heritage and Neighbourhood Character Overlay Map	31 January 2020
OM-HNC-24	Heritage and Neighbourhood Character Overlay Map	31 January 2020
OM-HNC-26	Heritage and Neighbourhood Character Overlay Map	31 January 2020
OM-HNC-27	Heritage and Neighbourhood Character Overlay Map	31 January 2020
OM-HNC-29	Heritage and Neighbourhood Character Overlay Map	31 January 2020
OM-HNC-30	Heritage and Neighbourhood Character Overlay Map	31 January 2020
OM-HNC-31	Heritage and Neighbourhood Character Overlay Map	31 January 2020
OM-I-02	Infrastructure Overlay Map	31 January 2020
OM-I-03	Infrastructure Overlay Map	31 January 2020
OM-I-04	Infrastructure Overlay Map	31 January 2020
OM-I-05	Infrastructure Overlay Map	31 January 2020
OM-I-06	Infrastructure Overlay Map	31 January 2020
OM-I-07	Infrastructure Overlay Map	31 January 2020
OM-I-08	Infrastructure Overlay Map	31 January 2020
OM-I-09	Infrastructure Overlay Map	31 January 2020
OM-I-11	Infrastructure Overlay Map	31 January 2020
OM-I-12	Infrastructure Overlay Map	31 January 2020
OM-I-13	Infrastructure Overlay Map	31 January 2020
OM-I-14	Infrastructure Overlay Map	31 January 2020
OM-I-15	Infrastructure Overlay Map	31 January 2020
OM-I-16	Infrastructure Overlay Map	31 January 2020
OM-I-17	Infrastructure Overlay Map	31 January 2020
OM-I-18	Infrastructure Overlay Map	31 January 2020
OM-I-19	Infrastructure Overlay Map	31 January 2020

Map number	Map title	Gazettal date
OM-I-20	Infrastructure Overlay Map	31 January 2020
OM-I-21	Infrastructure Overlay Map	31 January 2020
OM-I-22	Infrastructure Overlay Map	31 January 2020
OM-I-23	Infrastructure Overlay Map	31 January 2020
OM-I-24	Infrastructure Overlay Map	31 January 2020
OM-I-25	Infrastructure Overlay Map	31 January 2020
OM-I-26	Infrastructure Overlay Map	31 January 2020
OM-I-27	Infrastructure Overlay Map	31 January 2020
OM-I-28	Infrastructure Overlay Map	31 January 2020
OM-I-29	Infrastructure Overlay Map	31 January 2020
OM-I-30	Infrastructure Overlay Map	31 January 2020
OM-I-31	Infrastructure Overlay Map	31 January 2020
OM-I-33	Infrastructure Overlay Map	31 January 2020
OM-SL-01	Steep Land (Slopes >15%) Overlay map	16 October 2015
OM-SL-02	Steep Land (Slopes >15%) Overlay map	16 October 2015
OM-SL-03	Steep Land (Slopes >15%) Overlay map	16 October 2015
OM-SL-04	Steep Land (Slopes >15%) Overlay map	16 October 2015
OM-SL-05	Steep Land (Slopes >15%) Overlay map	16 October 2015
OM-SL-06	Steep Land (Slopes >15%) Overlay map	16 October 2015
OM-SL-07	Steep Land (Slopes >15%) Overlay map	16 October 2015
OM-SL-08	Steep Land (Slopes >15%) Overlay map	16 October 2015
OM-SL-09	Steep Land (Slopes >15%) Overlay map	16 October 2015
OM-SL-10	Steep Land (Slopes >15%) Overlay map	16 October 2015
OM-SL-11	Steep Land (Slopes >15%) Overlay map	16 October 2015
OM-SL-12	Steep Land (Slopes >15%) Overlay map	16 October 2015
OM-SL-13	Steep Land (Slopes >15%) Overlay map	16 October 2015
OM-SL-14	Steep Land (Slopes >15%) Overlay map	16 October 2015
OM-SL-15	Steep Land (Slopes >15%) Overlay map	16 October 2015
OM-SL-16	Steep Land (Slopes >15%) Overlay map	16 October 2015
OM-SL-17	Steep Land (Slopes >15%) Overlay map	16 October 2015
OM-SL-18	Steep Land (Slopes >15%) Overlay map	16 October 2015
OM-SL-19	Steep Land (Slopes >15%) Overlay map	16 October 2015
OM-SL-20	Steep Land (Slopes >15%) Overlay map	16 October 2015
OM-SL-21	Steep Land (Slopes >15%) Overlay map	16 October 2015
OM-SL-22	Steep Land (Slopes >15%) Overlay map	16 October 2015
OM-SL-23	Steep Land (Slopes >15%) Overlay map	16 October 2015
OM-SL-24	Steep Land (Slopes >15%) Overlay map	16 October 2015
OM-SL-25	Steep Land (Slopes >15%) Overlay map	16 October 2015
OM-SL-26	Steep Land (Slopes >15%) Overlay map	16 October 2015
OM-SL-27	Steep Land (Slopes >15%) Overlay map	16 October 2015
OM-SL-28	Steep Land (Slopes >15%) Overlay map	16 October 2015
OM-SL-29	Steep Land (Slopes >15%) Overlay map	16 October 2015
OM-SL-30	Steep Land (Slopes >15%) Overlay map	16 October 2015
OM-SL-31	Steep Land (Slopes >15%) Overlay map	16 October 2015
OM-SL-32	Steep Land (Slopes >15%) Overlay map	16 October 2015
OM-SL-33	Steep Land (Slopes >15%) Overlay map	16 October 2015
OM-WRC-01	Water Resource Catchments Overlay Map	16 October 2015
OM-WRC-02	Water Resource Catchments Overlay Map	16 October 2015
OM-WRC-03	Water Resource Catchments Overlay Map	16 October 2015
OM-WRC-04	Water Resource Catchments Overlay Map	16 October 2015
OM-WRC-05	Water Resource Catchments Overlay Map	16 October 2015
OM-WRC-06	Water Resource Catchments Overlay Map	16 October 2015
OM-WRC-12	Water Resource Catchments Overlay Map	16 October 2015
OM-WRC-18	Water Resource Catchments Overlay Map	16 October 2015
OM-WRC-22	Water Resource Catchments Overlay Map	16 October 2015
OM-WRC-23	Water Resource Catchments Overlay Map	16 October 2015

This page has been
intentionally left blank

SC2.2 Zone maps

This page has been
intentionally left blank



Planning Scheme Zone Map

- Residential Zones Category**
 - Low density residential zone
 - Medium density residential zone
 - High density residential zone
- Centre Zones Category**
 - Principal centre zone
 - Major centre zone
 - District centre zone
 - Local centre zone
 - Neighbourhood centre zone
- Recreation Zones Category**
 - Open space zone
 - Sport and recreation zone
- Environment Zones Category**
 - Environmental management and conservation zone
- Industry Zones Category**
 - Industry zone
 - High impact industry zone
- Other Zones Category**
 - Community facilities zone
 - Emerging community zone
 - Limited development zone
 - Rural zone
 - Rural residential zone
 - Special purpose zone
 - Specialised centre zone
- Other Elements**
 - Community Facilities
 - Zoning Precincts
 - Cadastral
 - Water Bodies and Waterways
 - Refer 1:20000 Map Series

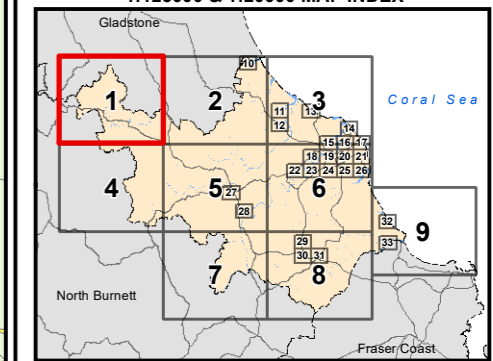
General Note:-
Where a zone map identifies a Community facilities zone annotation for premises in the Community facilities zone, the annotation refers to the corresponding use listed in the definition of "Community facilities zone annotation" in Table SC1.4.2 Administrative definitions of Schedule 1 (Definitions)"

© The State of Queensland (Department of Natural Resources and Mines) 2020. Based on Cadastral Data provided with the permission of the Department of Natural Resources and Mines 2020. The information contained within this document is given without acceptance of responsibility for its accuracy. The Bundaberg Regional Council (and its officers, servants and agents), contract and agree to supply information only on that basis. While every care is taken to ensure the accuracy of this data, the Department of Natural Resources and Mines and the Bundaberg Regional Council makes no representation or warranties about its accuracy, reliability, completeness or stability for any particular purpose and disclaims all responsibility and all liability (including without limitation, liability in negligence) for all expenses, losses, damages (including indirect or consequential damage) and costs which you might incur as a result of the data being inaccurate or incomplete in any way and for any reason.

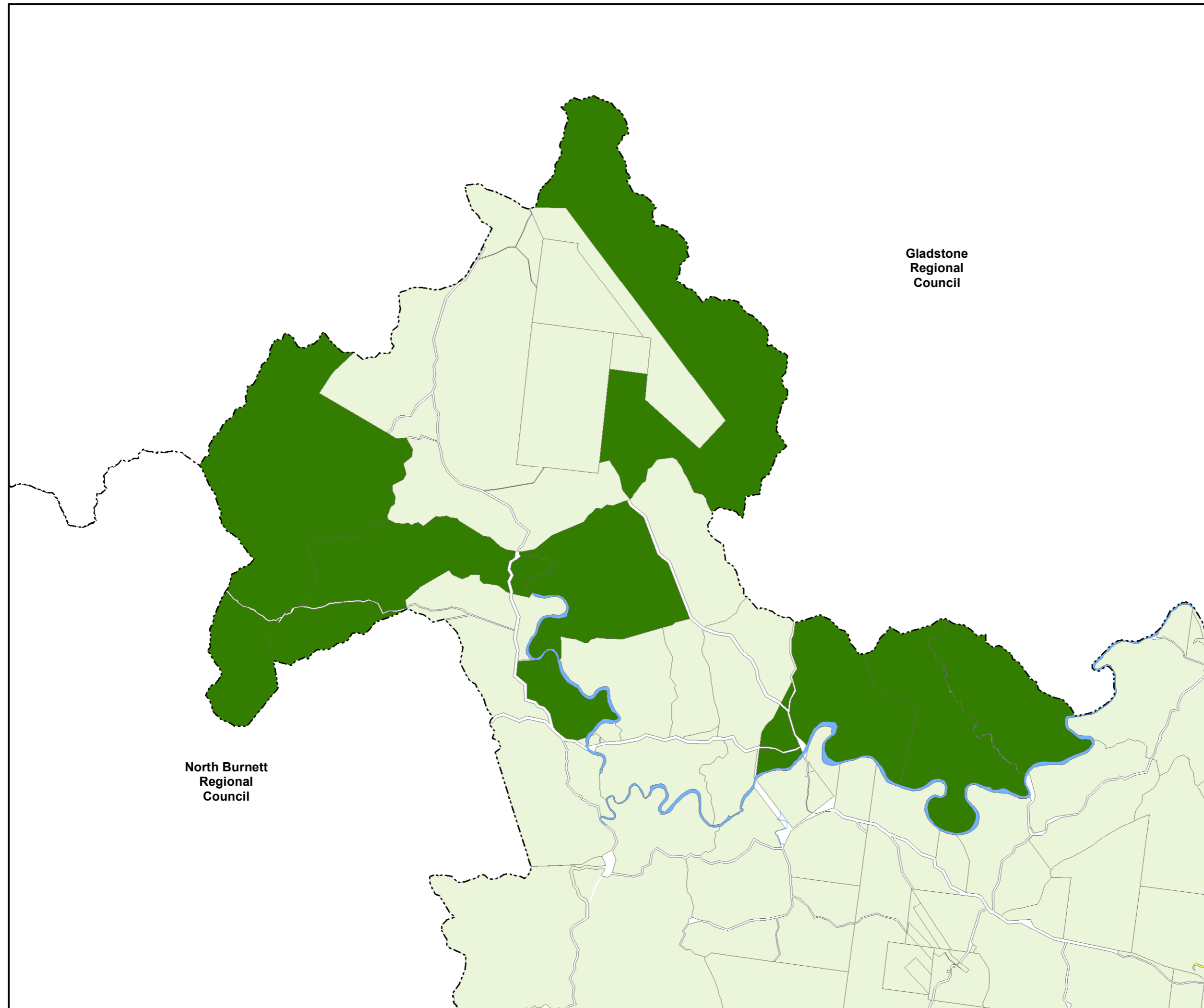
Version 5.0 effective 10 February 2020
Scale at A3 1:125000

0 1 2 3 4 5
Kilometres

Co-ordinate System:- GDA94 MGA Zone 56
1:125000 & 1:20000 MAP INDEX



Map Number: ZM-1





Planning Scheme Zone Map

- Residential Zones Category**
 - Low density residential zone
 - Medium density residential zone
 - High density residential zone
- Centre Zones Category**
 - Principal centre zone
 - Major centre zone
 - District centre zone
 - Local centre zone
 - Neighbourhood centre zone
- Recreation Zones Category**
 - Open space zone
 - Sport and recreation zone
- Environment Zones Category**
 - Environmental management and conservation zone
- Industry Zones Category**
 - Industry zone
 - High impact industry zone
- Other Zones Category**
 - Community facilities zone
 - Emerging community zone
 - Limited development zone
 - Rural zone
 - Rural residential zone
 - Special purpose zone
 - Specialised centre zone
- Other Elements**
 - Community Facilities
 - Zoning Precincts
 - Cadastrre
 - Water Bodies and Waterways
 - Refer 1:20000 Map Series

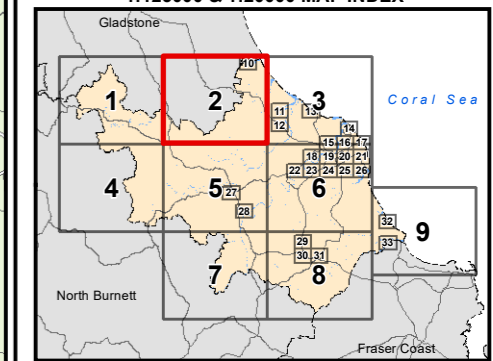
General Note:-
Where a zone map identifies a Community facilities zone annotation for premises in the Community facilities zone, the annotation refers to the corresponding use listed in the definition of "Community facilities zone annotation" in Table SC1.4.2 Administrative definitions of Schedule 1 (Definitions)"

© The State of Queensland (Department of Natural Resources and Mines) 2020. Based on Cadastral Data provided with the permission of the Department of Natural Resources and Mines 2020. The information contained within this document is given without acceptance of responsibility for its accuracy. The Bundaberg Regional Council (and its officers, servants and agents), contract and agree to supply information only on that basis. While every care is taken to ensure the accuracy of this data, the Department of Natural Resources and Mines and the Bundaberg Regional Council makes no representation or warranties about its accuracy, reliability, completeness or stability for any particular purpose and disclaims all responsibility and all liability (including without limitation, liability in negligence) for all expenses, losses, damages (including indirect or consequential damage) and costs which you might incur as a result of the data being inaccurate or incomplete in any way and for any reason.

Version 5.0 effective 10 February 2020
Scale at A3 1:125000

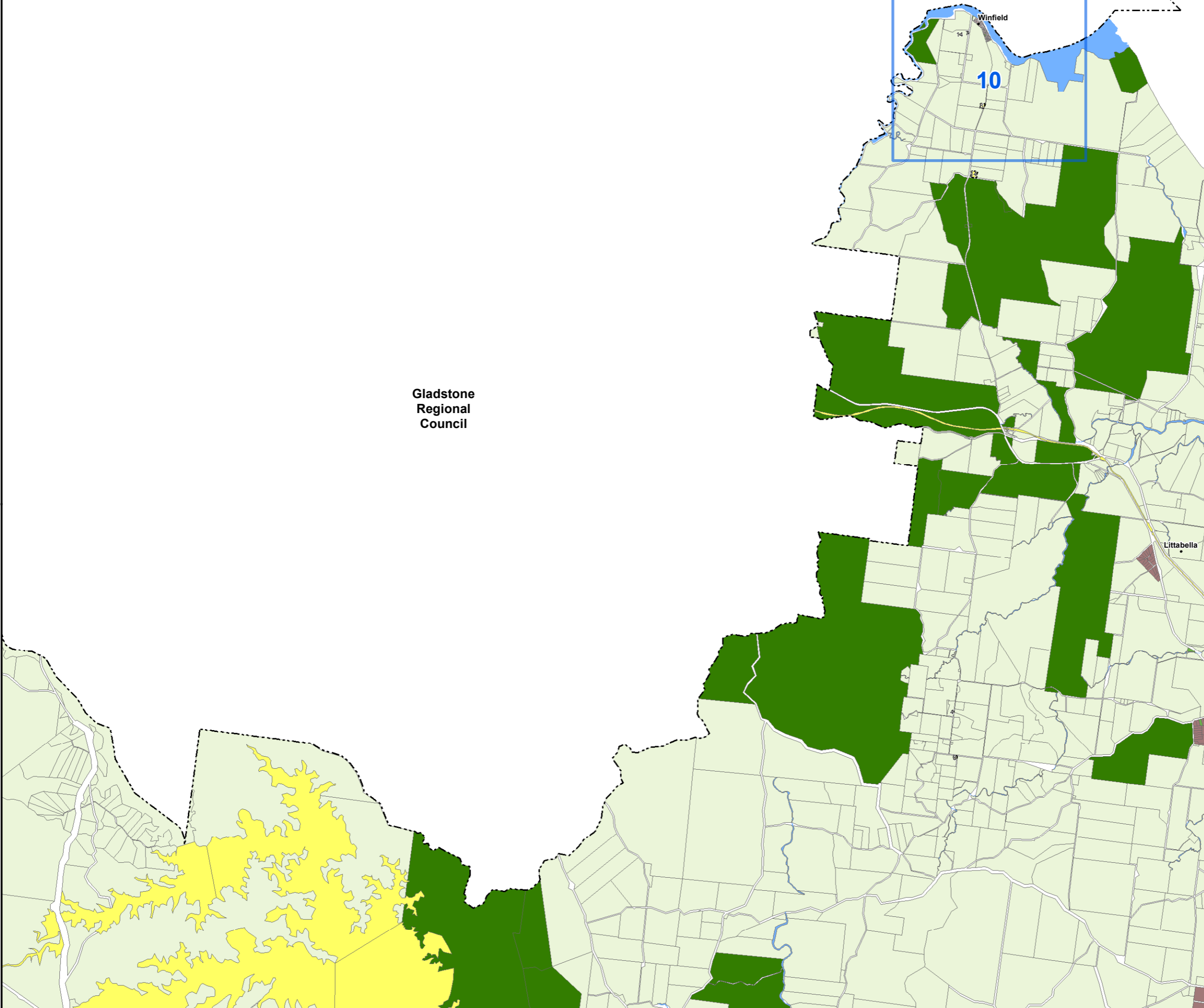
0 1 2 3 4 5
Kilometres

Co-ordinate System:- GDA94 MGA Zone 56
1:125000 & 1:20000 MAP INDEX



Map Number: ZM-2

Gladstone
Regional
Council





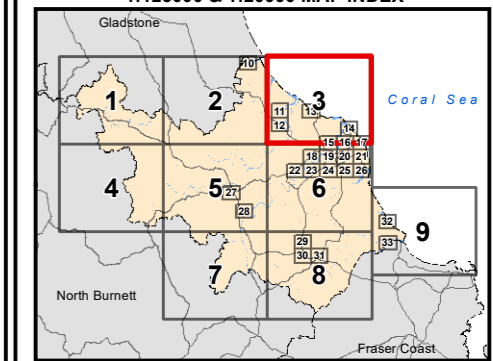
BUNDABERG
REGIONAL COUNCIL
Planning Scheme
Zone Map

- Residential Zones Category**
- Low density residential zone
 - Medium density residential zone
 - High density residential zone
- Centre Zones Category**
- Principal centre zone
 - Major centre zone
 - District centre zone
 - Local centre zone
 - Neighbourhood centre zone
- Recreation Zones Category**
- Open space zone
 - Sport and recreation zone
- Environment Zones Category**
- Environmental management and conservation zone
- Industry Zones Category**
- Industry zone
 - High impact industry zone
- Other Zones Category**
- Community facilities zone
 - Emerging community zone
 - Limited development zone
 - Rural zone
 - Rural residential zone
 - Special purpose zone
 - Specialised centre zone
- Other Elements**
- Community Facilities
 - Zoning Precincts
 - Cadastre
 - Water Bodies and Waterways
 - Refer 1:20000 Map Series

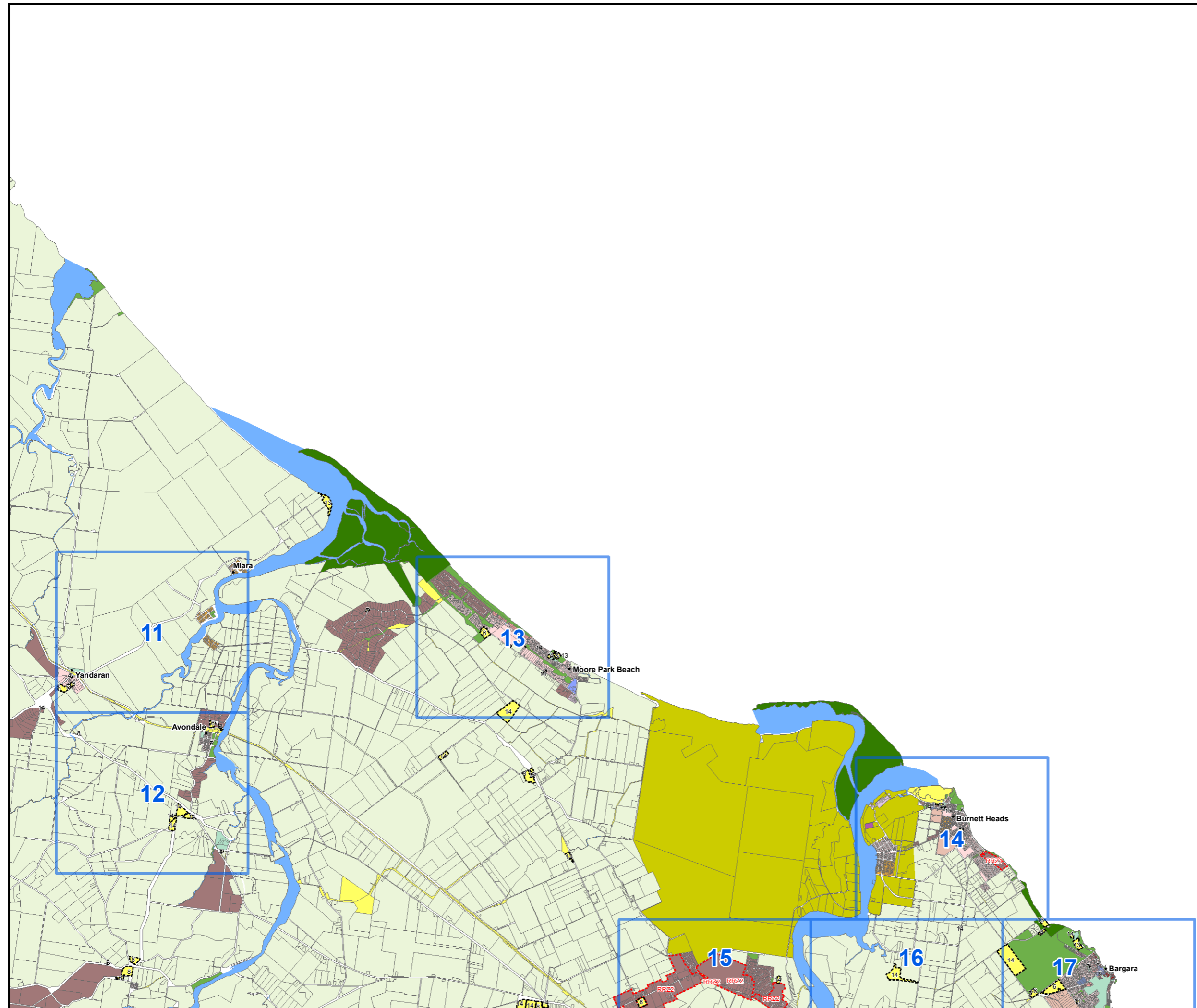
General Note:-
Where a zone map identifies a Community facilities zone annotation for premises in the Community facilities zone, the annotation refers to the corresponding use listed in the definition of "Community facilities zone annotation" in Table SC1.4.2 Administrative definitions of Schedule 1 (Definitions)"

© The State of Queensland (Department of Natural Resources and Mines) 2020. Based on Cadastral Data provided with the permission of the Department of Natural Resources and Mines 2020. The information contained within this document is given without acceptance of responsibility for its accuracy. The Bundaberg Regional Council (and its officers, servants and agents), contract and agree to supply information only on that basis. While every care is taken to ensure the accuracy of this data, the Department of Natural Resources and Mines and the Bundaberg Regional Council makes no representation or warranties about its accuracy, reliability, completeness or stability for any particular purpose and disclaims all responsibility and all liability (including without limitation, liability in negligence) for all expenses, losses, damages (including indirect or consequential damage) and costs which you might incur as a result of the data being inaccurate or incomplete in any way and for any reason.

Version 5.0 effective 10 February 2020
Scale at A3 1:125000
0 1 2 3 4 5
Kilometres
Co-ordinate System:- GDA94 MGA Zone 56
1:125000 & 1:20000 MAP INDEX



Map Number: ZM-3





Planning Scheme Zone Map

- Residential Zones Category**
 - Low density residential zone
 - Medium density residential zone
 - High density residential zone
- Centre Zones Category**
 - Principal centre zone
 - Major centre zone
 - District centre zone
 - Local centre zone
 - Neighbourhood centre zone
- Recreation Zones Category**
 - Open space zone
 - Sport and recreation zone
- Environment Zones Category**
 - Environmental management and conservation zone
- Industry Zones Category**
 - Industry zone
 - High impact industry zone
- Other Zones Category**
 - Community facilities zone
 - Emerging community zone
 - Limited development zone
 - Rural zone
 - Rural residential zone
 - Special purpose zone
 - Specialised centre zone
- Other Elements**
 - Community Facilities
 - Zoning Precincts
 - Cadastral
 - Water Bodies and Waterways
 - Refer 1:20000 Map Series

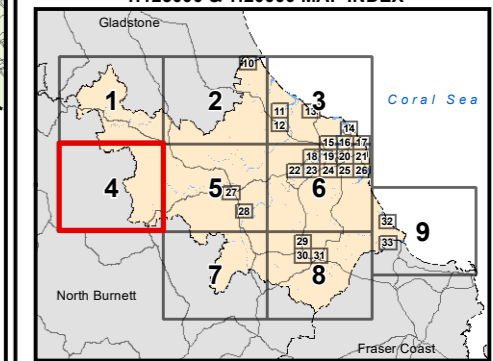
General Note:-
Where a zone map identifies a Community facilities zone annotation for premises in the Community facilities zone, the annotation refers to the corresponding use listed in the definition of "Community facilities zone annotation" in Table SC1.4.2 Administrative definitions of Schedule 1 (Definitions)"

© The State of Queensland (Department of Natural Resources and Mines) 2020. Based on Cadastral Data provided with the permission of the Department of Natural Resources and Mines 2020. The information contained within this document is given without acceptance of responsibility for its accuracy. The Bundaberg Regional Council (and its officers, servants and agents), contract and agree to supply information only on that basis. While every care is taken to ensure the accuracy of this data, the Department of Natural Resources and Mines and the Bundaberg Regional Council makes no representation or warranties about its accuracy, reliability, completeness or stability for any particular purpose and disclaims all responsibility and all liability (including without limitation, liability in negligence) for all expenses, losses, damages (including indirect or consequential damage) and costs which you might incur as a result of the data being inaccurate or incomplete in any way and for any reason.

Version 5.0 effective 10 February 2020
Scale at A3 1:125000

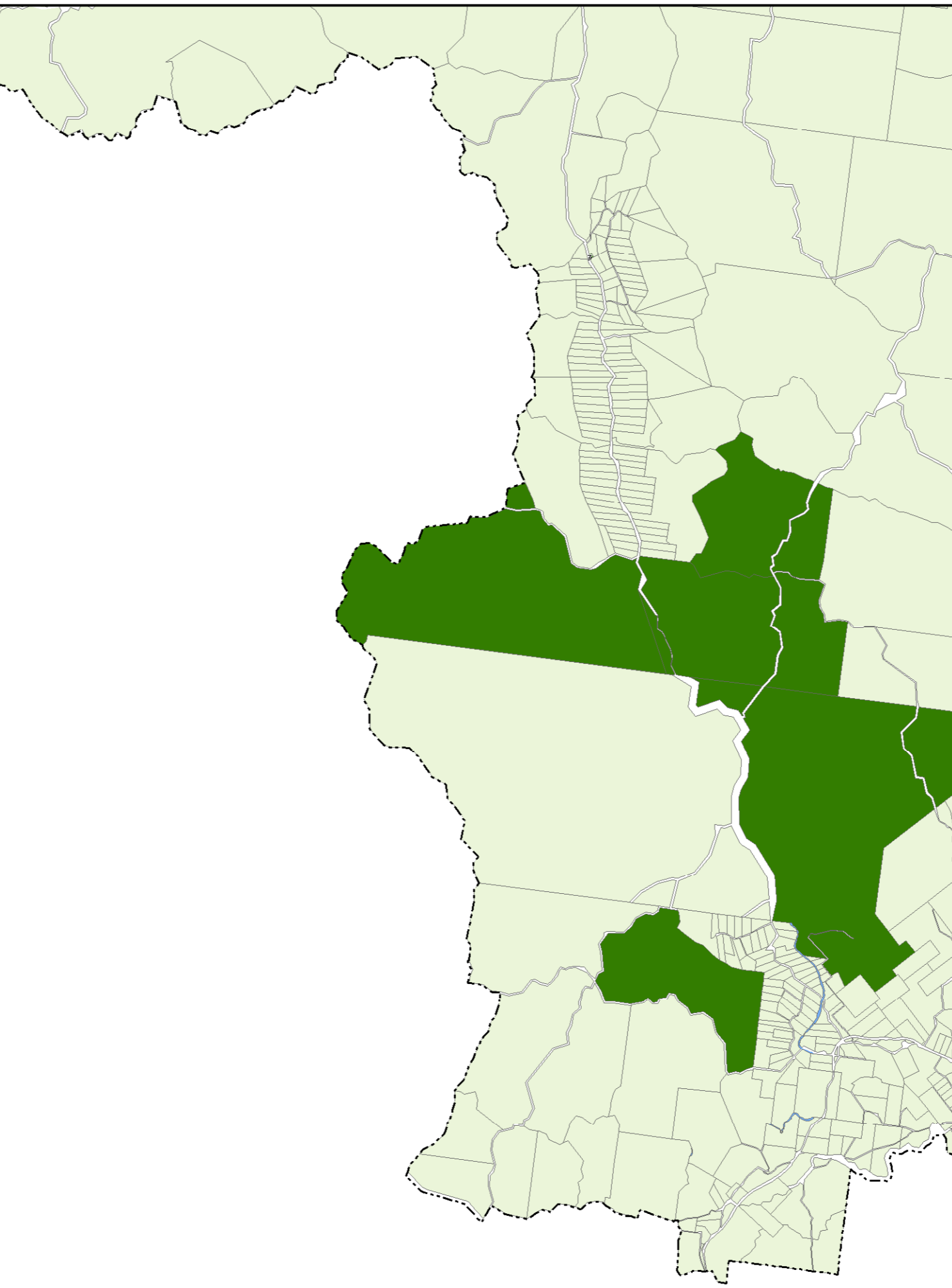
0 1 2 3 4 5
Kilometres

Co-ordinate System:- GDA94 MGA Zone 56
1:125000 & 1:20000 MAP INDEX



Map Number: ZM-4

North Burnett
Regional
Council



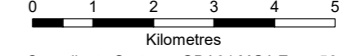
Planning Scheme Zone Map

- Residential Zones Category**
- Low density residential zone
 - Medium density residential zone
 - High density residential zone
- Centre Zones Category**
- Principal centre zone
 - Major centre zone
 - District centre zone
 - Local centre zone
 - Neighbourhood centre zone
- Recreation Zones Category**
- Open space zone
 - Sport and recreation zone
- Environment Zones Category**
- Environmental management and conservation zone
- Industry Zones Category**
- Industry zone
 - High impact industry zone
- Other Zones Category**
- Community facilities zone
 - Emerging community zone
 - Limited development zone
 - Rural zone
 - Rural residential zone
 - Special purpose zone
 - Specialised centre zone
- Other Elements**
- Community Facilities
 - Zoning Precincts
 - Cadastre
 - Water Bodies and Waterways
 - Refer 1:20000 Map Series

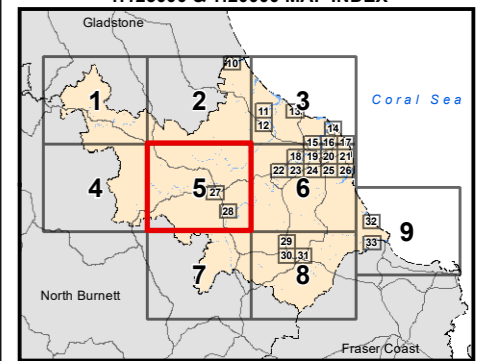
General Note:-
Where a zone map identifies a Community facilities zone annotation for premises in the Community facilities zone, the annotation refers to the corresponding use listed in the definition of "Community facilities zone annotation" in Table SC1.4.2 Administrative definitions of Schedule 1 (Definitions)"

© The State of Queensland (Department of Natural Resources and Mines) 2020. Based on Cadastral Data provided with the permission of the Department of Natural Resources and Mines 2020. The information contained within this document is given without acceptance of responsibility for its accuracy. The Bundaberg Regional Council (and its officers, servants and agents), contract and agree to supply information only on that basis. While every care is taken to ensure the accuracy of this data, the Department of Natural Resources and Mines and the Bundaberg Regional Council makes no representation or warranties about its accuracy, reliability, completeness or stability for any particular purpose and disclaims all responsibility and all liability (including without limitation, liability in negligence) for all expenses, losses, damages (including indirect or consequential damage) and costs which you might incur as a result of the data being inaccurate or incomplete in any way and for any reason.

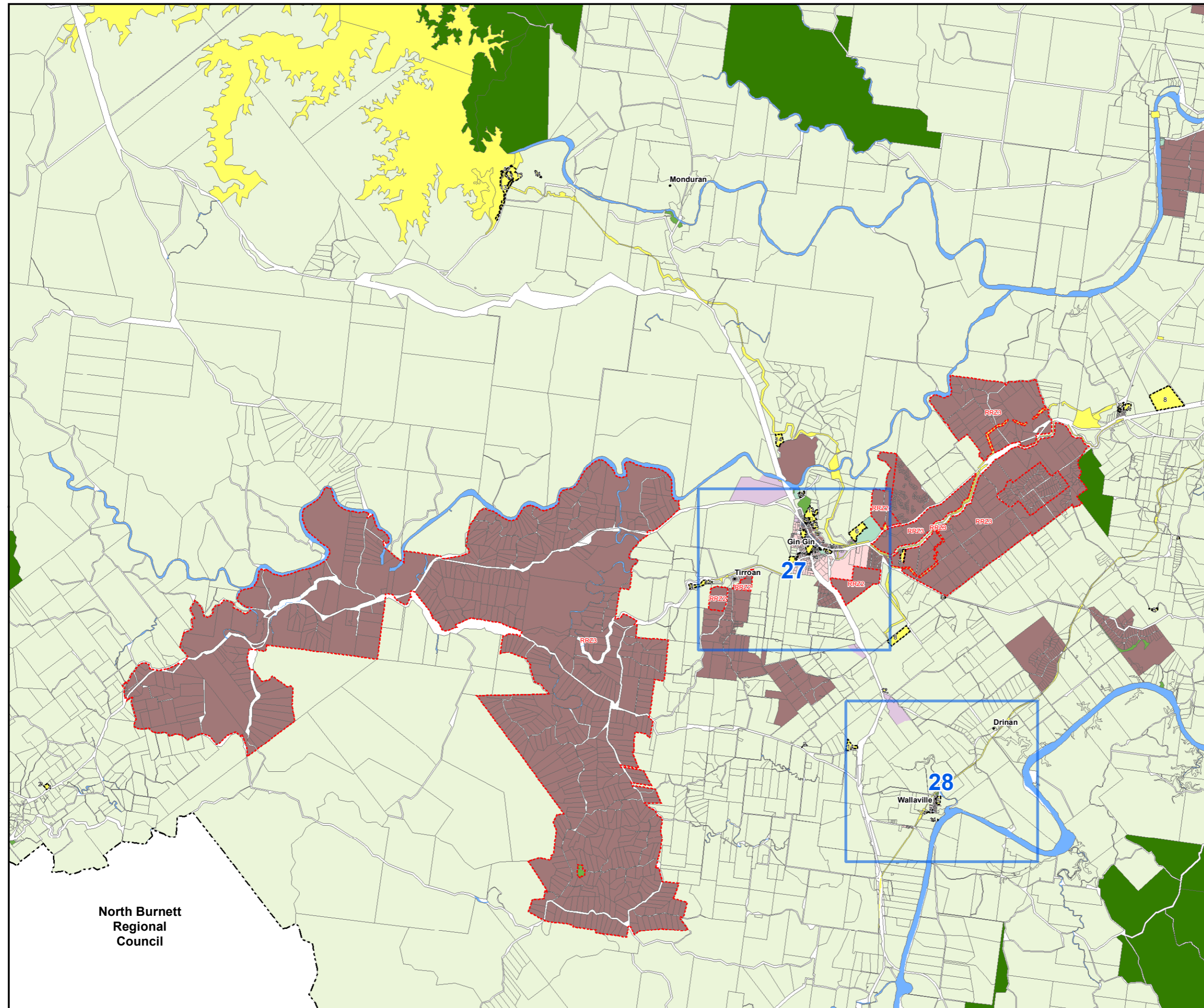
Version 5.0 effective 10 February 2020
Scale at A3 1:125000



Co-ordinate System:- GDA94 MGA Zone 56
1:125000 & 1:20000 MAP INDEX



Map Number: ZM-5



North Burnett
Regional
Council



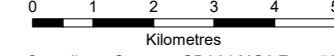
Planning Scheme Zone Map

- Residential Zones Category**
- Low density residential zone
 - Medium density residential zone
 - High density residential zone
- Centre Zones Category**
- Principal centre zone
 - Major centre zone
 - District centre zone
 - Local centre zone
 - Neighbourhood centre zone
- Recreation Zones Category**
- Open space zone
 - Sport and recreation zone
- Environment Zones Category**
- Environmental management and conservation zone
- Industry Zones Category**
- Industry zone
 - High impact industry zone
- Other Zones Category**
- Community facilities zone
 - Emerging community zone
 - Limited development zone
 - Rural zone
 - Rural residential zone
 - Special purpose zone
 - Specialised centre zone
- Other Elements**
- Community Facilities
 - Zoning Precincts
 - Cadastral
 - Water Bodies and Waterways
 - Refer 1:20000 Map Series

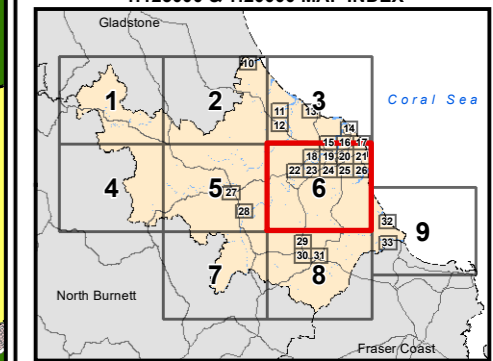
General Note:-
Where a zone map identifies a Community facilities zone annotation for premises in the Community facilities zone, the annotation refers to the corresponding use listed in the definition of "Community facilities zone annotation" in Table SC1.4.2 Administrative definitions of Schedule 1 (Definitions)"

© The State of Queensland (Department of Natural Resources and Mines) 2020. Based on Cadastral Data provided with the permission of the Department of Natural Resources and Mines 2020. The information contained within this document is given without acceptance of responsibility for its accuracy. The Bundaberg Regional Council (and its officers, servants and agents), contract and agree to supply information only on that basis. While every care is taken to ensure the accuracy of this data, the Department of Natural Resources and Mines and the Bundaberg Regional Council makes no representation or warranties about its accuracy, reliability, completeness or stability for any particular purpose and disclaims all responsibility and all liability (including without limitation, liability in negligence) for all expenses, losses, damages (including indirect or consequential damage) and costs which you might incur as a result of the data being inaccurate or incomplete in any way and for any reason.

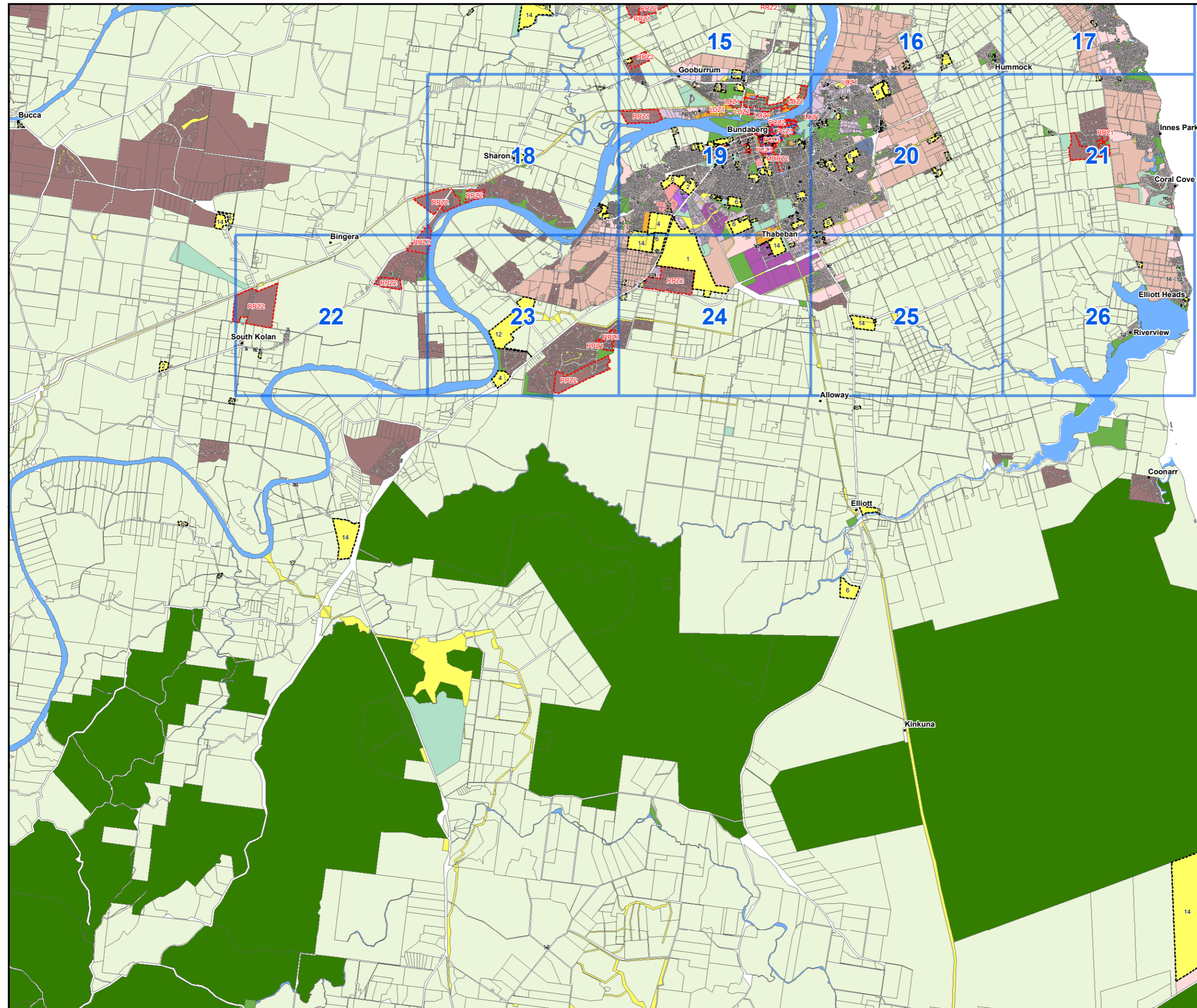
Version 5.0 effective 10 February 2020
Scale at A3 1:125000



Co-ordinate System:- GDA94 MGA Zone 56
1:125000 & 1:20000 MAP INDEX



Map Number: ZM-6





Planning Scheme Zone Map

- Residential Zones Category**
 - Low density residential zone
 - Medium density residential zone
 - High density residential zone
- Centre Zones Category**
 - Principal centre zone
 - Major centre zone
 - District centre zone
 - Local centre zone
 - Neighbourhood centre zone
- Recreation Zones Category**
 - Open space zone
 - Sport and recreation zone
- Environment Zones Category**
 - Environmental management and conservation zone
- Industry Zones Category**
 - Industry zone
 - High impact industry zone
- Other Zones Category**
 - Community facilities zone
 - Emerging community zone
 - Limited development zone
 - Rural zone
 - Rural residential zone
 - Special purpose zone
 - Specialised centre zone
- Other Elements**
 - Community Facilities
 - Zoning Precincts
 - Cadastral
 - Water Bodies and Waterways
 - Refer 1:20000 Map Series

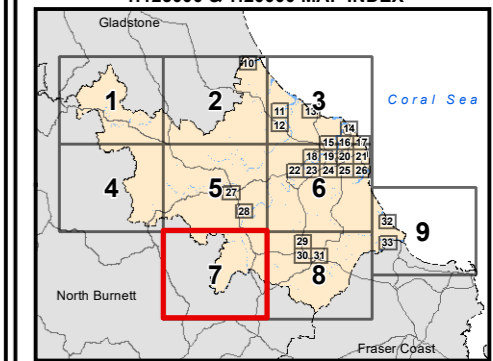
General Note:-
Where a zone map identifies a Community facilities zone annotation for premises in the Community facilities zone, the annotation refers to the corresponding use listed in the definition of "Community facilities zone annotation" in Table SC1.4.2 Administrative definitions of Schedule 1 (Definitions)"

© The State of Queensland (Department of Natural Resources and Mines) 2020. Based on Cadastral Data provided with the permission of the Department of Natural Resources and Mines 2020. The information contained within this document is given without acceptance of responsibility for its accuracy. The Bundaberg Regional Council (and its officers, servants and agents), contract and agree to supply information only on that basis. While every care is taken to ensure the accuracy of this data, the Department of Natural Resources and Mines and the Bundaberg Regional Council makes no representation or warranties about its accuracy, reliability, completeness or stability for any particular purpose and disclaims all responsibility and all liability (including without limitation, liability in negligence) for all expenses, losses, damages (including indirect or consequential damage) and costs which you might incur as a result of the data being inaccurate or incomplete in any way and for any reason.

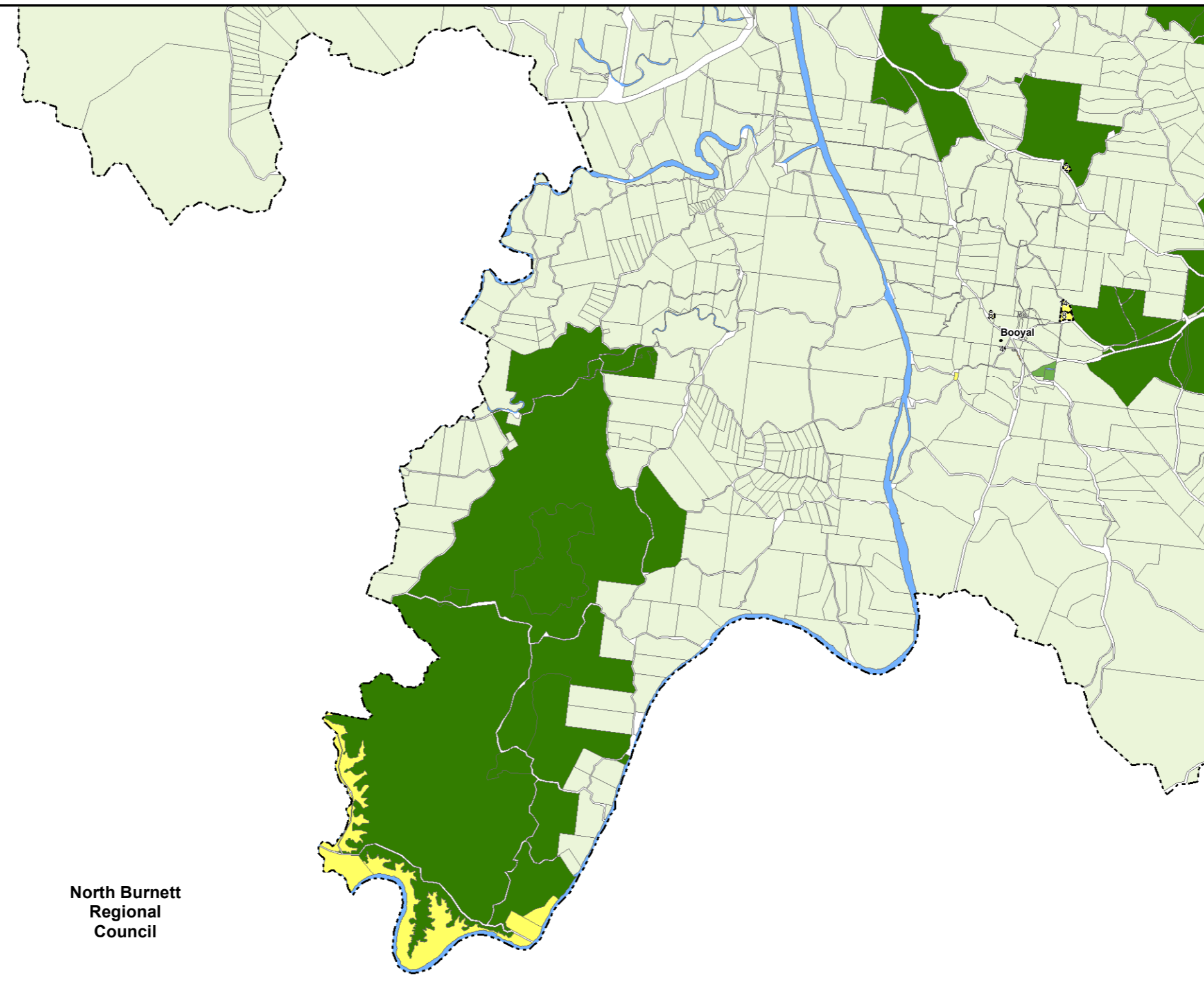
Version 5.0 effective 10 February 2020
Scale at A3 1:125000

0 1 2 3 4 5
Kilometres

Co-ordinate System:- GDA94 MGA Zone 56
1:125000 & 1:20000 MAP INDEX



Map Number: ZM-7



North Burnett
Regional
Council

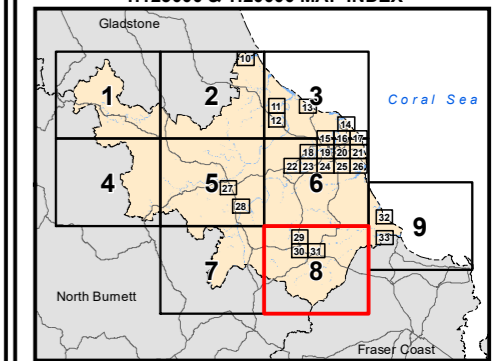
Planning Scheme Zone Map

- Residential Zones Category**
- Low density residential zone
 - Medium density residential zone
 - High density residential zone
- Centre Zones Category**
- Principal centre zone
 - Major centre zone
 - District centre zone
 - Local centre zone
 - Neighbourhood centre zone
- Recreation Zones Category**
- Open space zone
 - Sport and recreation zone
- Environment Zones Category**
- Environmental management and conservation zone
- Industry Zones Category**
- Industry zone
 - High impact industry zone
- Other Zones Category**
- Community facilities zone
 - Emerging community zone
 - Limited development zone
 - Rural zone
 - Rural residential zone
 - Special purpose zone
 - Specialised centre zone
- Other Elements**
- Community Facilities
 - Zoning Precincts
 - Cadastral
 - Water Bodies and Waterways
 - Refer 1:20000 Map Series

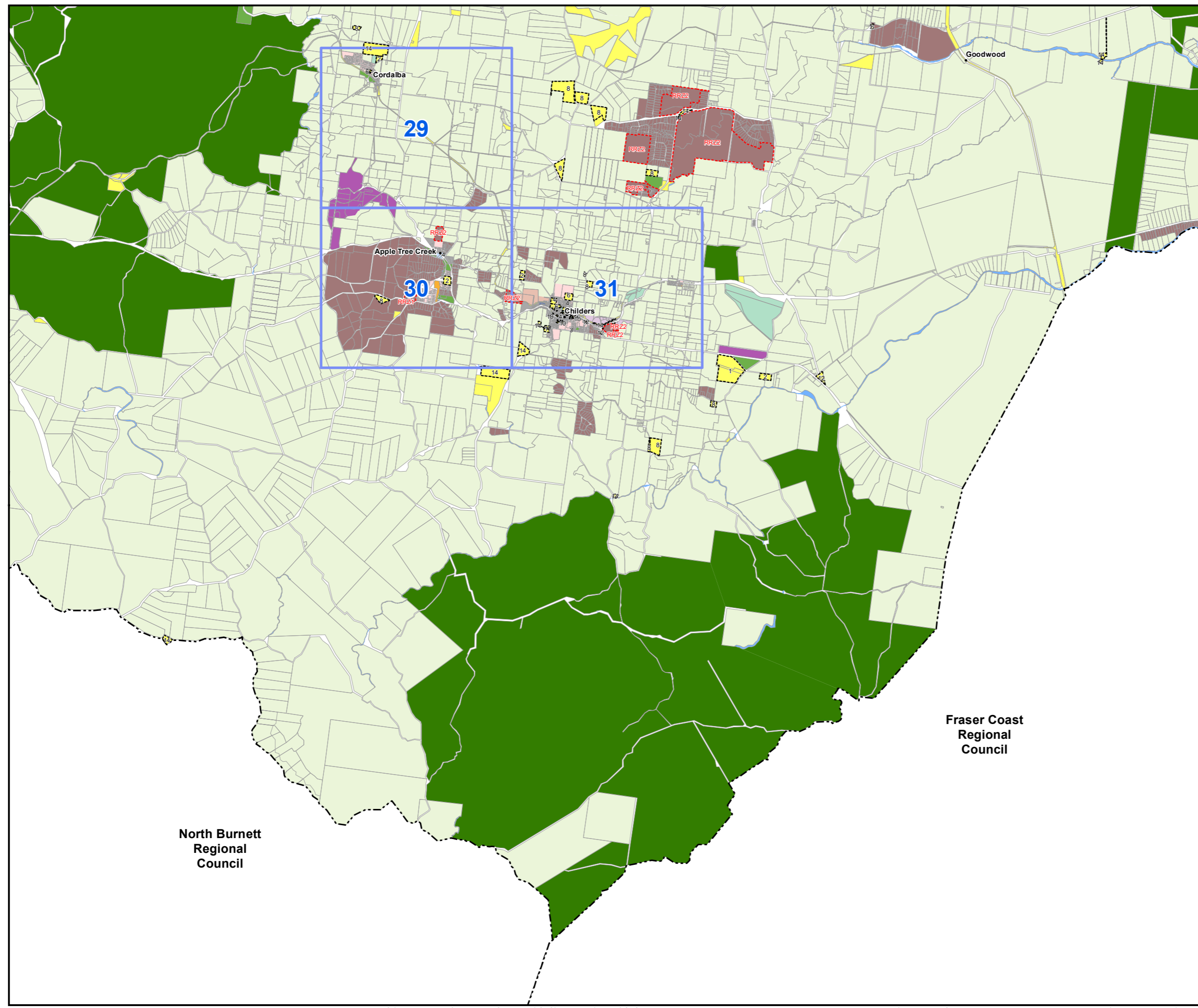
General Note:-
Where a zone map identifies a Community facilities zone annotation for premises in the Community facilities zone, the annotation refers to the corresponding use listed in the definition of "Community facilities zone annotation" in Table SC1.4.2 Administrative definitions of Schedule 1 (Definitions)"

© The State of Queensland (Department of Natural Resources and Mines) 2020. Based on Cadastral Data provided with the permission of the Department of Natural Resources and Mines 2020. The information contained within this document is given without acceptance of responsibility for its accuracy. The Bundaberg Regional Council (and its officers, servants and agents), contract and agree to supply information only on that basis. While every care is taken to ensure the accuracy of this data, the Department of Natural Resources and Mines and the Bundaberg Regional Council makes no representation or warranties about its accuracy, reliability, completeness or stability for any particular purpose and disclaims all responsibility and all liability (including without limitation, liability in negligence) for all expenses, losses, damages (including indirect or consequential damage) and costs which you might incur as a result of the data being inaccurate or incomplete in any way and for any reason.

Version 5.1 effective 4 December 2020
Scale at A3 1:125000
Kilometres
Co-ordinate System:- GDA94 MGA Zone 56
1:125000 & 1:20000 MAP INDEX



Map Number: ZM-8



North Burnett
Regional
Council

Fraser Coast
Regional
Council



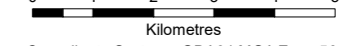
Planning Scheme Zone Map

- Residential Zones Category**
- Low density residential zone
 - Medium density residential zone
 - High density residential zone
- Centre Zones Category**
- Principal centre zone
 - Major centre zone
 - District centre zone
 - Local centre zone
 - Neighbourhood centre zone
- Recreation Zones Category**
- Open space zone
 - Sport and recreation zone
- Environment Zones Category**
- Environmental management and conservation zone
- Industry Zones Category**
- Industry zone
 - High impact industry zone
- Other Zones Category**
- Community facilities zone
 - Emerging community zone
 - Limited development zone
 - Rural zone
 - Rural residential zone
 - Special purpose zone
 - Specialised centre zone
- Other Elements**
- Community Facilities
 - Zoning Precincts
 - Cadastral
 - Water Bodies and Waterways
 - Refer 1:20000 Map Series

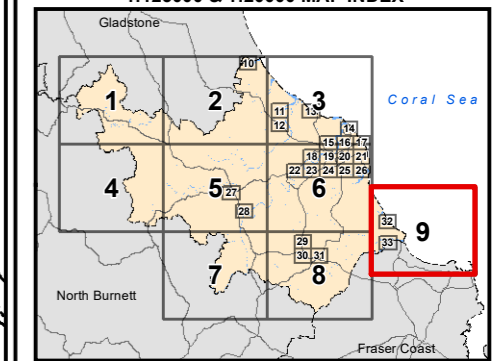
General Note:-
Where a zone map identifies a Community facilities zone annotation for premises in the Community facilities zone, the annotation refers to the corresponding use listed in the definition of "Community facilities zone annotation" in Table SC1.4.2 Administrative definitions of Schedule 1 (Definitions)"

© The State of Queensland (Department of Natural Resources and Mines) 2020. Based on Cadastral Data provided with the permission of the Department of Natural Resources and Mines 2020. The information contained within this document is given without acceptance of responsibility for its accuracy. The Bundaberg Regional Council (and its officers, servants and agents), contract and agree to supply information only on that basis. While every care is taken to ensure the accuracy of this data, the Department of Natural Resources and Mines and the Bundaberg Regional Council makes no representation or warranties about its accuracy, reliability, completeness or stability for any particular purpose and disclaims all responsibility and all liability (including without limitation, liability in negligence) for all expenses, losses, damages (including indirect or consequential damage) and costs which you might incur as a result of the data being inaccurate or incomplete in any way and for any reason.

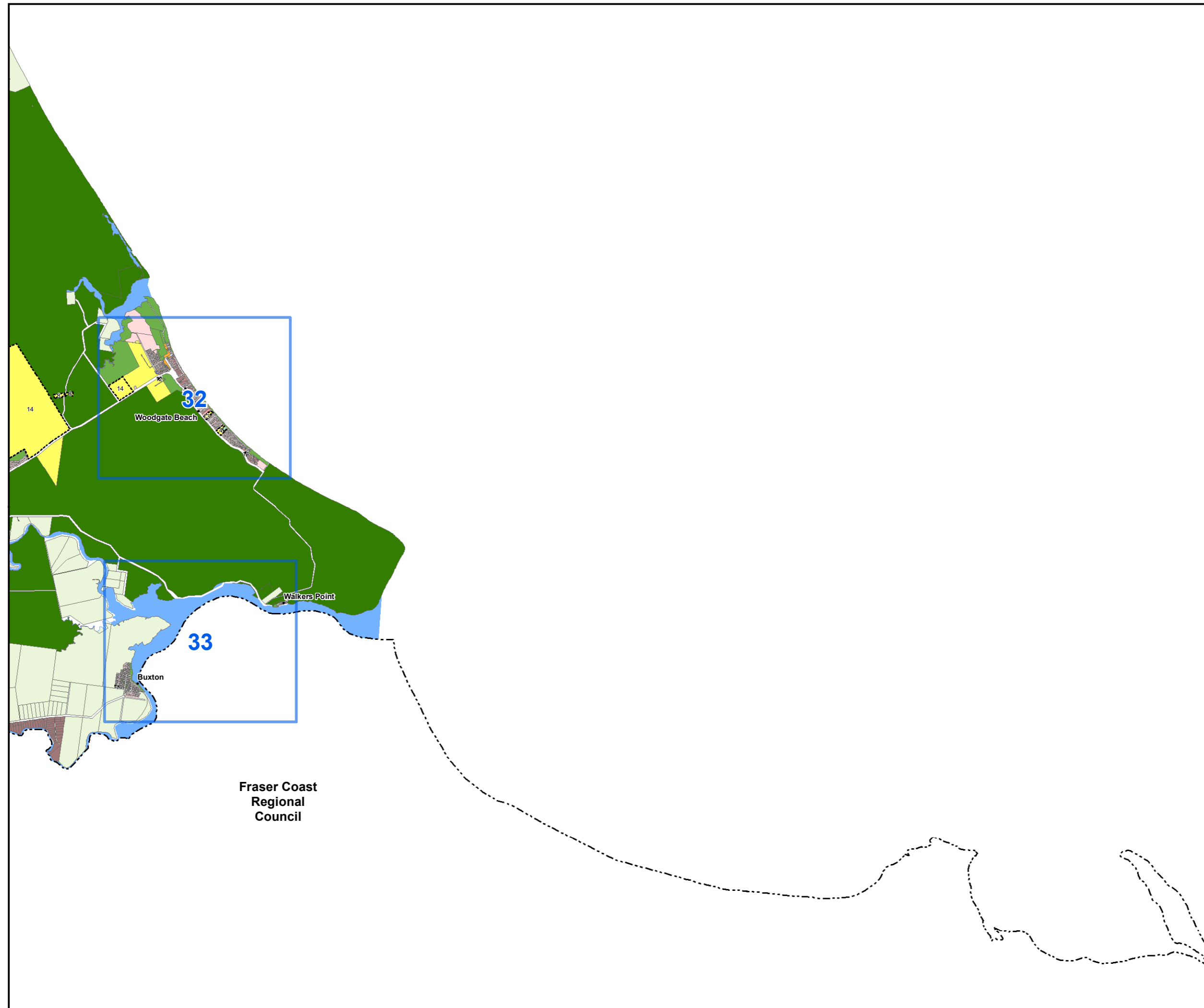
Version 5.0 effective 10 February 2020
Scale at A3 1:125000



Co-ordinate System:- GDA94 MGA Zone 56
1:125000 & 1:20000 MAP INDEX



Map Number: ZM-9



Fraser Coast
Regional
Council

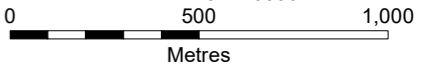
Planning Scheme Zone Map

- Residential Zones Category**
 - Low density residential zone
 - Medium density residential zone
 - High density residential zone
- Centre Zones Category**
 - Principal centre zone
 - Major centre zone
 - District centre zone
 - Local centre zone
 - Neighbourhood centre zone
- Recreation Zones Category**
 - Open space zone
 - Sport and recreation zone
- Environment Zones Category**
 - Environmental management and conservation zone
- Industry Zones Category**
 - Industry zone
 - High impact industry zone
- Other Zones Category**
 - Community facilities zone
 - Emerging community zone
 - Limited development zone
 - Rural zone
 - Rural residential zone
 - Special purpose zone
 - Specialised centre zone
- Other Elements**
 - Community Facilities
 - Zoning Precincts
 - Cadastre
 - Water Bodies and Waterways

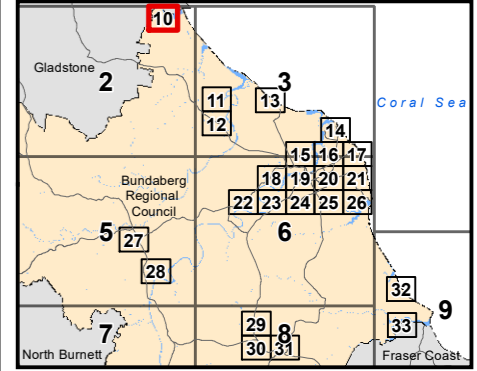
General Note:-
Where a zone map identifies a Community facilities zone annotation for premises in the Community facilities zone, the annotation refers to the corresponding use listed in the definition of "Community facilities zone annotation" in Table SC1.4.2 Administrative definitions of Schedule 1 (Definitions)"

© The State of Queensland (Department of Natural Resources and Mines) 2020.
Based on Cadastral Data provided with the permission of the Department of Natural Resources and Mines 2020. The information contained within this document is given without acceptance of responsibility for its accuracy. The Bundaberg Regional Council (and its officers, servants and agents), contract and agree to supply information only on that basis. While every care is taken to ensure the accuracy of this data, the Department of Natural Resources and Mines and the Bundaberg Regional Council makes no representation or warranties about its accuracy, reliability, completeness or stability for any particular purpose and disclaims all responsibility and all liability (including without limitation, liability in negligence) for all expenses, losses, damages (including indirect or consequential damage) and costs which you might incur as a result of the data being inaccurate or incomplete in any way and for any reason.

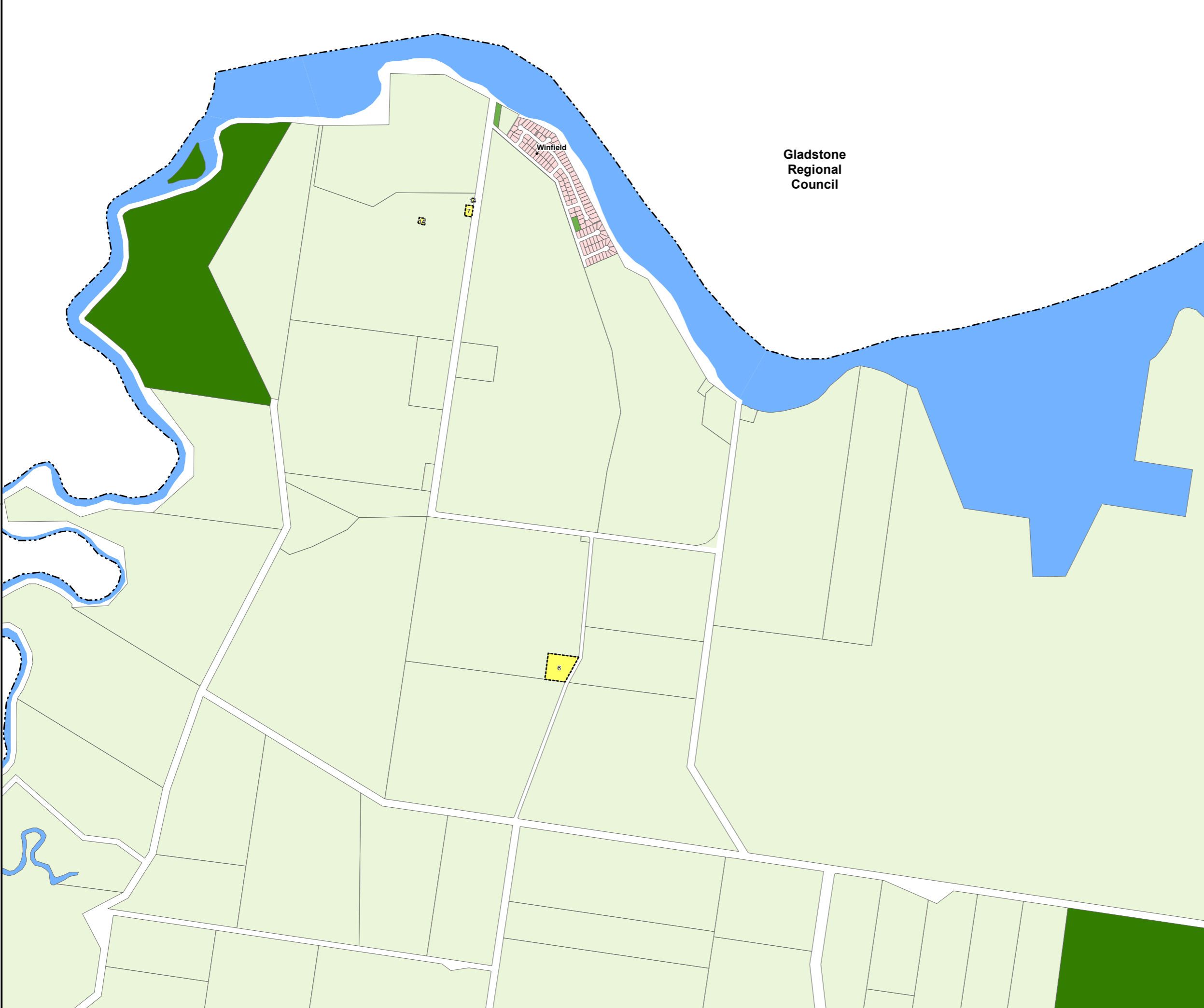
Version 5.0 effective 10 February 2020
Scale at A3 1:20000



Co-ordinate System:- GDA94 MGA Zone 56
1:125000 & 1:20000 MAP INDEX



Map Number: ZM-10



**Gladstone
Regional
Council**

Planning Scheme Zone Map

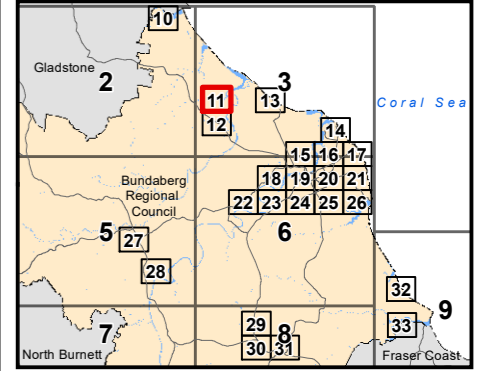
- Residential Zones Category**
- Low density residential zone
 - Medium density residential zone
 - High density residential zone
- Centre Zones Category**
- Principal centre zone
 - Major centre zone
 - District centre zone
 - Local centre zone
 - Neighbourhood centre zone
- Recreation Zones Category**
- Open space zone
 - Sport and recreation zone
- Environment Zones Category**
- Environmental management and conservation zone
- Industry Zones Category**
- Industry zone
 - High impact industry zone
- Other Zones Category**
- Community facilities zone
 - Emerging community zone
 - Limited development zone
 - Rural zone
 - Rural residential zone
 - Special purpose zone
 - Specialised centre zone
- Other Elements**
- Community Facilities
 - Zoning Precincts
 - Cadastre
 - Water Bodies and Waterways

General Note:-
Where a zone map identifies a Community facilities zone annotation for premises in the Community facilities zone, the annotation refers to the corresponding use listed in the definition of "Community facilities zone annotation" in Table SC1.4.2 Administrative definitions of Schedule 1 (Definitions)*

© The State of Queensland (Department of Natural Resources and Mines) 2020. Based on Cadastral Data provided with the permission of the Department of Natural Resources and Mines 2020. The information contained within this document is given without acceptance of responsibility for its accuracy. The Bundaberg Regional Council (and its officers, servants and agents), contract and agree to supply information only on that basis. While every care is taken to ensure the accuracy of this data, the Department of Natural Resources and Mines and the Bundaberg Regional Council makes no representation or warranties about its accuracy, reliability, completeness or stability for any particular purpose and disclaims all responsibility and all liability (including without limitation, liability in negligence) for all expenses, losses, damages (including indirect or consequential damage) and costs which you might incur as a result of the data being inaccurate or incomplete in any way and for any reason.

Version 5.0 effective 10 February 2020
Scale at A3 1:20000
0 500 1,000
Metres

Co-ordinate System:- GDA94 MGA Zone 56
1:125000 & 1:20000 MAP INDEX



Map Number: ZM-11



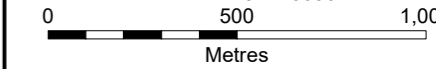
Planning Scheme Zone Map

- Residential Zones Category**
- Low density residential zone
 - Medium density residential zone
 - High density residential zone
- Centre Zones Category**
- Principal centre zone
 - Major centre zone
 - District centre zone
 - Local centre zone
 - Neighbourhood centre zone
- Recreation Zones Category**
- Open space zone
 - Sport and recreation zone
- Environment Zones Category**
- Environmental management and conservation zone
- Industry Zones Category**
- Industry zone
 - High impact industry zone
- Other Zones Category**
- Community facilities zone
 - Emerging community zone
 - Limited development zone
 - Rural zone
 - Rural residential zone
 - Special purpose zone
 - Specialised centre zone
- Other Elements**
- Community Facilities
 - Zoning Precincts
 - Cadastre
 - Water Bodies and Waterways

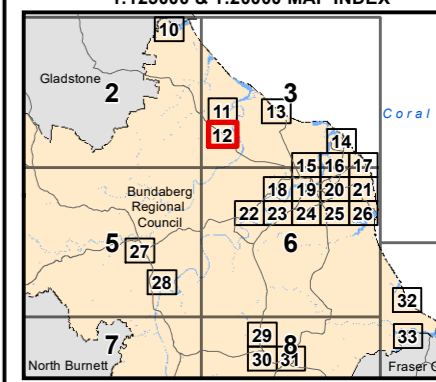
General Note:-
Where a zone map identifies a Community facilities zone annotation for premises in the Community facilities zone, the annotation refers to the corresponding use listed in the definition of "Community facilities zone annotation" in Table SC1.4.2 Administrative definitions of Schedule 1 (Definitions)"

© The State of Queensland (Department of Natural Resources and Mines) 2020.
Based on Cadastral Data provided with the permission of the Department of Natural Resources and Mines 2020. The information contained within this document is given without acceptance of responsibility for its accuracy. The Bundaberg Regional Council (and its officers, servants and agents), contract and agree to supply information only on that basis. While every care is taken to ensure the accuracy of this data, the Department of Natural Resources and Mines and the Bundaberg Regional Council makes no representation or warranties about its accuracy, reliability, completeness or stability for any particular purpose and disclaims all responsibility and all liability (including without limitation, liability in negligence) for all expenses, losses, damages (including indirect or consequential damage) and costs which you might incur as a result of the data being inaccurate or incomplete in any way and for any reason.

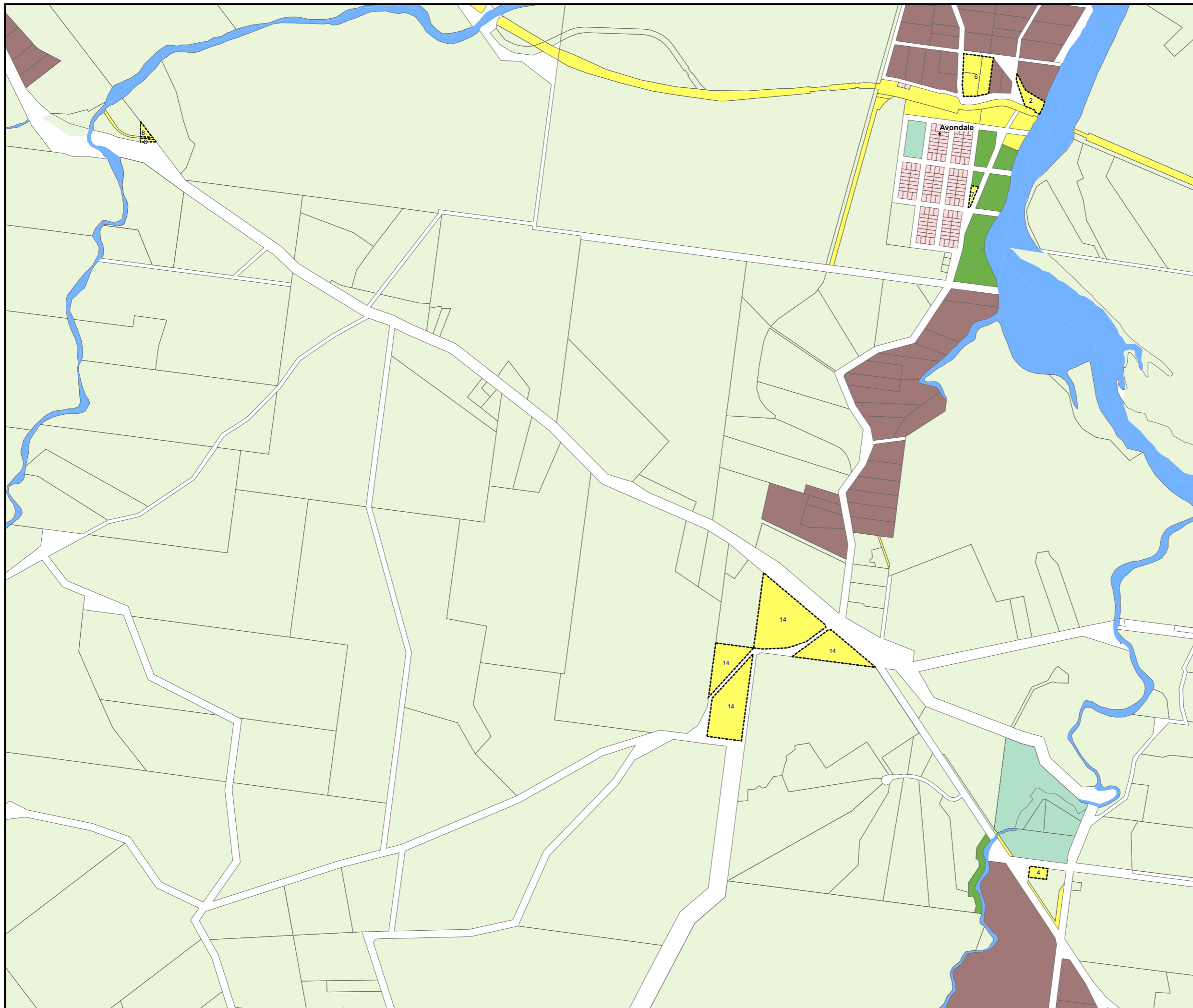
Version 5.0 effective 10 February 2020
Scale at A3 1:20000



Co-ordinate System:- GDA94 MGA Zone 56
1:125000 & 1:20000 MAP INDEX



Map Number: ZM-12



Planning Scheme Zone Map

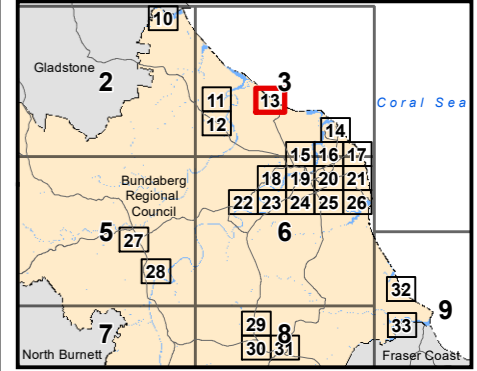
- Residential Zones Category**
- Low density residential zone
 - Medium density residential zone
 - High density residential zone
- Centre Zones Category**
- Principal centre zone
 - Major centre zone
 - District centre zone
 - Local centre zone
 - Neighbourhood centre zone
- Recreation Zones Category**
- Open space zone
 - Sport and recreation zone
- Environment Zones Category**
- Environmental management and conservation zone
- Industry Zones Category**
- Industry zone
 - High impact industry zone
- Other Zones Category**
- Community facilities zone
 - Emerging community zone
 - Limited development zone
 - Rural zone
 - Rural residential zone
 - Special purpose zone
 - Specialised centre zone
- Other Elements**
- Community Facilities
 - Zoning Precincts
 - Cadastre
 - Water Bodies and Waterways

General Note:-
Where a zone map identifies a Community facilities zone annotation for premises in the Community facilities zone, the annotation refers to the corresponding use listed in the definition of "Community facilities zone annotation" in Table SC1.4.2 Administrative definitions of Schedule 1 (Definitions)*

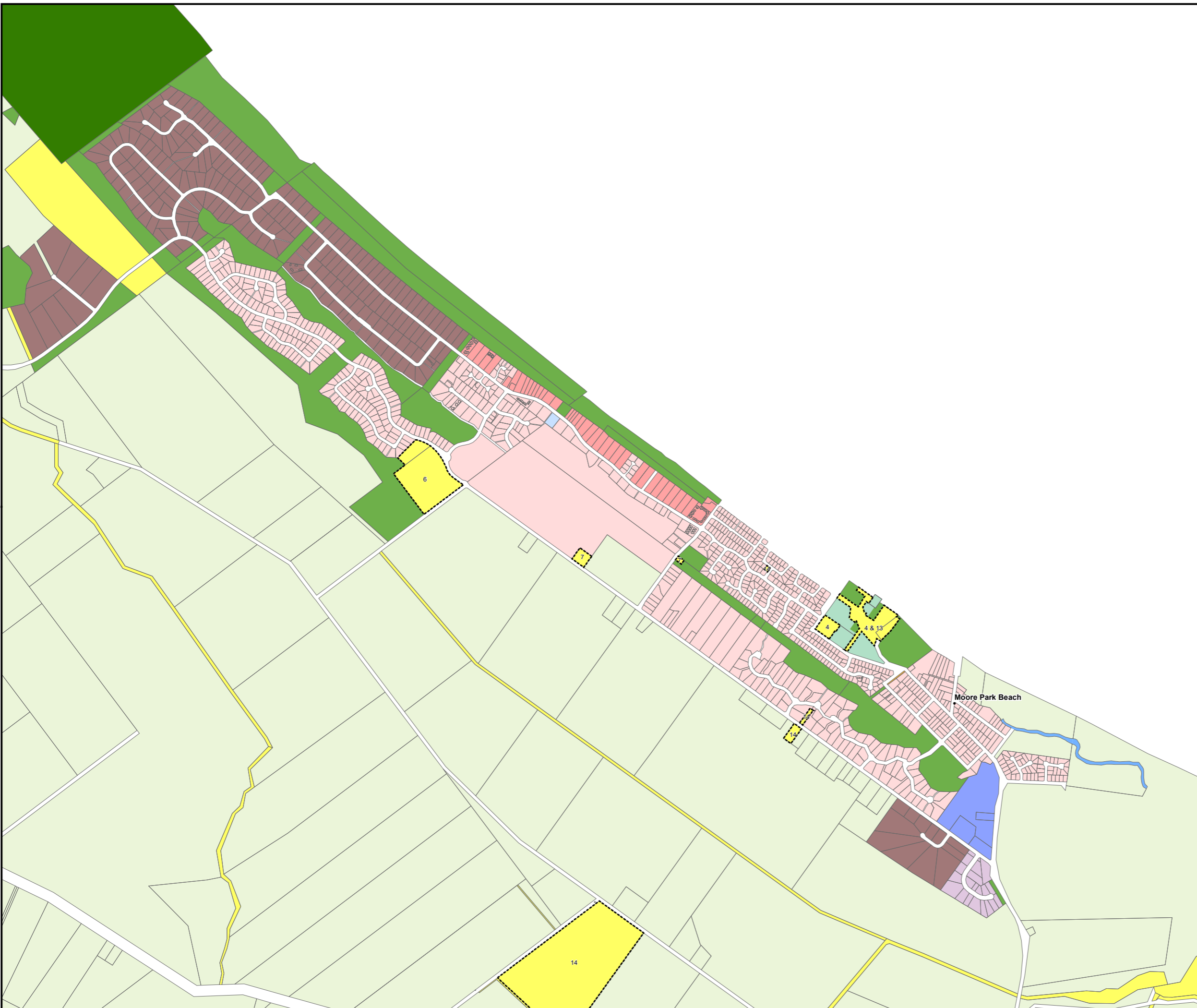
© The State of Queensland (Department of Natural Resources and Mines) 2020.
Based on Cadastral Data provided with the permission of the Department of Natural Resources and Mines 2020. The information contained within this document is given without acceptance of responsibility for its accuracy. The Bundaberg Regional Council (and its officers, servants and agents), contract and agree to supply information only on that basis. While every care is taken to ensure the accuracy of this data, the Department of Natural Resources and Mines and the Bundaberg Regional Council makes no representation or warranties about its accuracy, reliability, completeness or stability for any particular purpose and disclaims all responsibility and all liability (including without limitation, liability in negligence) for all expenses, losses, damages (including indirect or consequential damage) and costs which you might incur as a result of the data being inaccurate or incomplete in any way and for any reason.

Version 5.0 effective 10 February 2020
Scale at A3 1:20000
0 500 1,000
Metres

Co-ordinate System:- GDA94 MGA Zone 56
1:125000 & 1:20000 MAP INDEX



Map Number: ZM-13



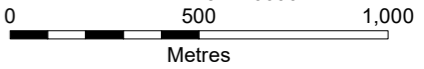
Planning Scheme Zone Map

- Residential Zones Category**
- Low density residential zone
 - Medium density residential zone
 - High density residential zone
- Centre Zones Category**
- Principal centre zone
 - Major centre zone
 - District centre zone
 - Local centre zone
 - Neighbourhood centre zone
- Recreation Zones Category**
- Open space zone
 - Sport and recreation zone
- Environment Zones Category**
- Environmental management and conservation zone
- Industry Zones Category**
- Industry zone
 - High impact industry zone
- Other Zones Category**
- Community facilities zone
 - Emerging community zone
 - Limited development zone
 - Rural zone
 - Rural residential zone
 - Special purpose zone
 - Specialised centre zone
- Other Elements**
- Community Facilities
 - Zoning Precincts
 - Cadastre
 - Water Bodies and Waterways

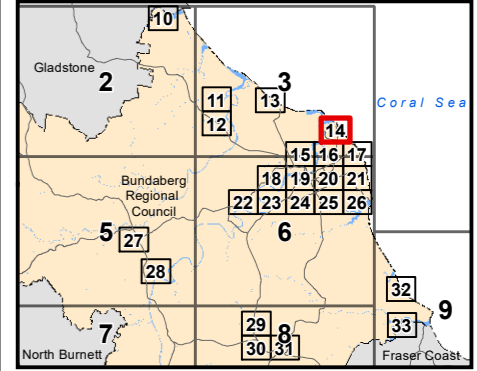
General Note:-
Where a zone map identifies a Community facilities zone annotation for premises in the Community facilities zone, the annotation refers to the corresponding use listed in the definition of "Community facilities zone annotation" in Table SC1.4.2 Administrative definitions of Schedule 1 (Definitions)*

© The State of Queensland (Department of Natural Resources and Mines) 2020.
Based on Cadastral Data provided with the permission of the Department of Natural Resources and Mines 2020. The information contained within this document is given without acceptance of responsibility for its accuracy. The Bundaberg Regional Council (and its officers, servants and agents), contract and agree to supply information only on that basis. While every care is taken to ensure the accuracy of this data, the Department of Natural Resources and Mines and the Bundaberg Regional Council makes no representation or warranties about its accuracy, reliability, completeness or stability for any particular purpose and disclaims all responsibility and all liability (including without limitation, liability in negligence) for all expenses, losses, damages (including indirect or consequential damage) and costs which you might incur as a result of the data being inaccurate or incomplete in any way and for any reason.

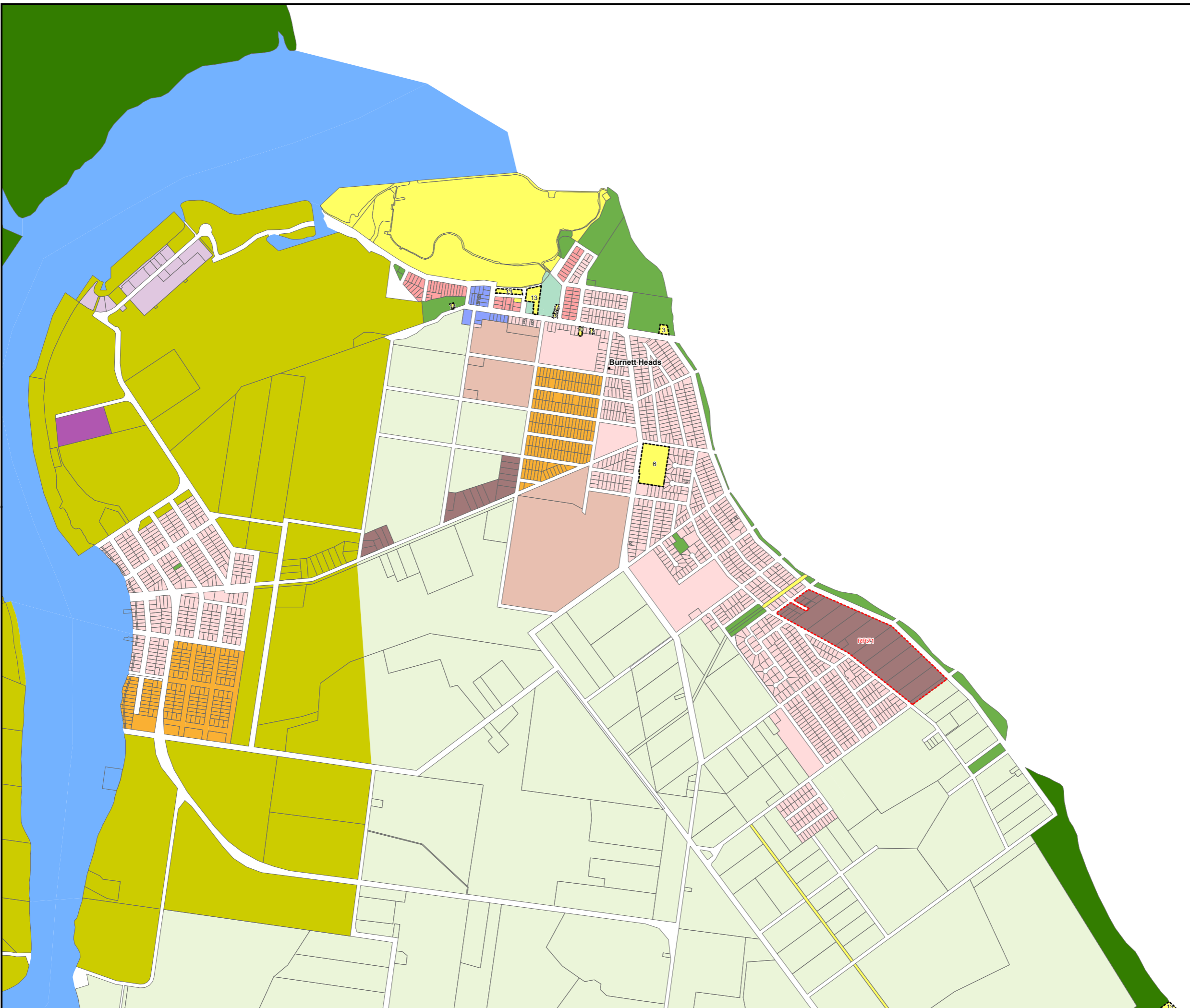
Version 5.0 effective 10 February 2020
Scale at A3 1:20000



Co-ordinate System:- GDA94 MGA Zone 56
1:125000 & 1:20000 MAP INDEX



Map Number: ZM-14



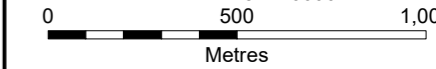
Planning Scheme Zone Map

- Residential Zones Category**
- Low density residential zone
 - Medium density residential zone
 - High density residential zone
- Centre Zones Category**
- Principal centre zone
 - Major centre zone
 - District centre zone
 - Local centre zone
 - Neighbourhood centre zone
- Recreation Zones Category**
- Open space zone
 - Sport and recreation zone
- Environment Zones Category**
- Environmental management and conservation zone
- Industry Zones Category**
- Industry zone
 - High impact industry zone
- Other Zones Category**
- Community facilities zone
 - Emerging community zone
 - Limited development zone
 - Rural zone
 - Rural residential zone
 - Special purpose zone
 - Specialised centre zone
- Other Elements**
- Community Facilities
 - Zoning Precincts
 - Cadastre
 - Water Bodies and Waterways

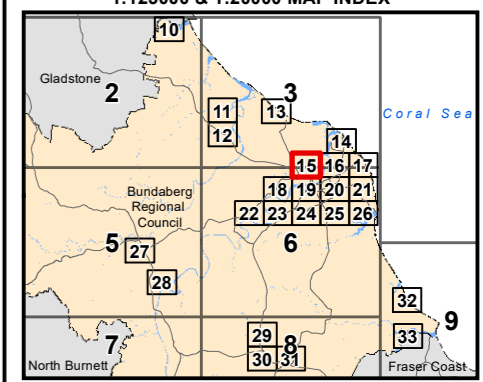
General Note:-
Where a zone map identifies a Community facilities zone annotation for premises in the Community facilities zone, the annotation refers to the corresponding use listed in the definition of "Community facilities zone annotation" in Table SC1.4.2 Administrative definitions of Schedule 1 (Definitions)"

© The State of Queensland (Department of Natural Resources and Mines) 2020.
Based on Cadastral Data provided with the permission of the Department of Natural Resources and Mines 2020. The information contained within this document is given without acceptance of responsibility for its accuracy. The Bundaberg Regional Council (and its officers, servants and agents), contract and agree to supply information only on that basis. While every care is taken to ensure the accuracy of this data, the Department of Natural Resources and Mines and the Bundaberg Regional Council makes no representation or warranties about its accuracy, reliability, completeness or stability for any particular purpose and disclaims all responsibility and all liability (including without limitation, liability in negligence) for all expenses, losses, damages (including indirect or consequential damage) and costs which you might incur as a result of the data being inaccurate or incomplete in any way and for any reason.

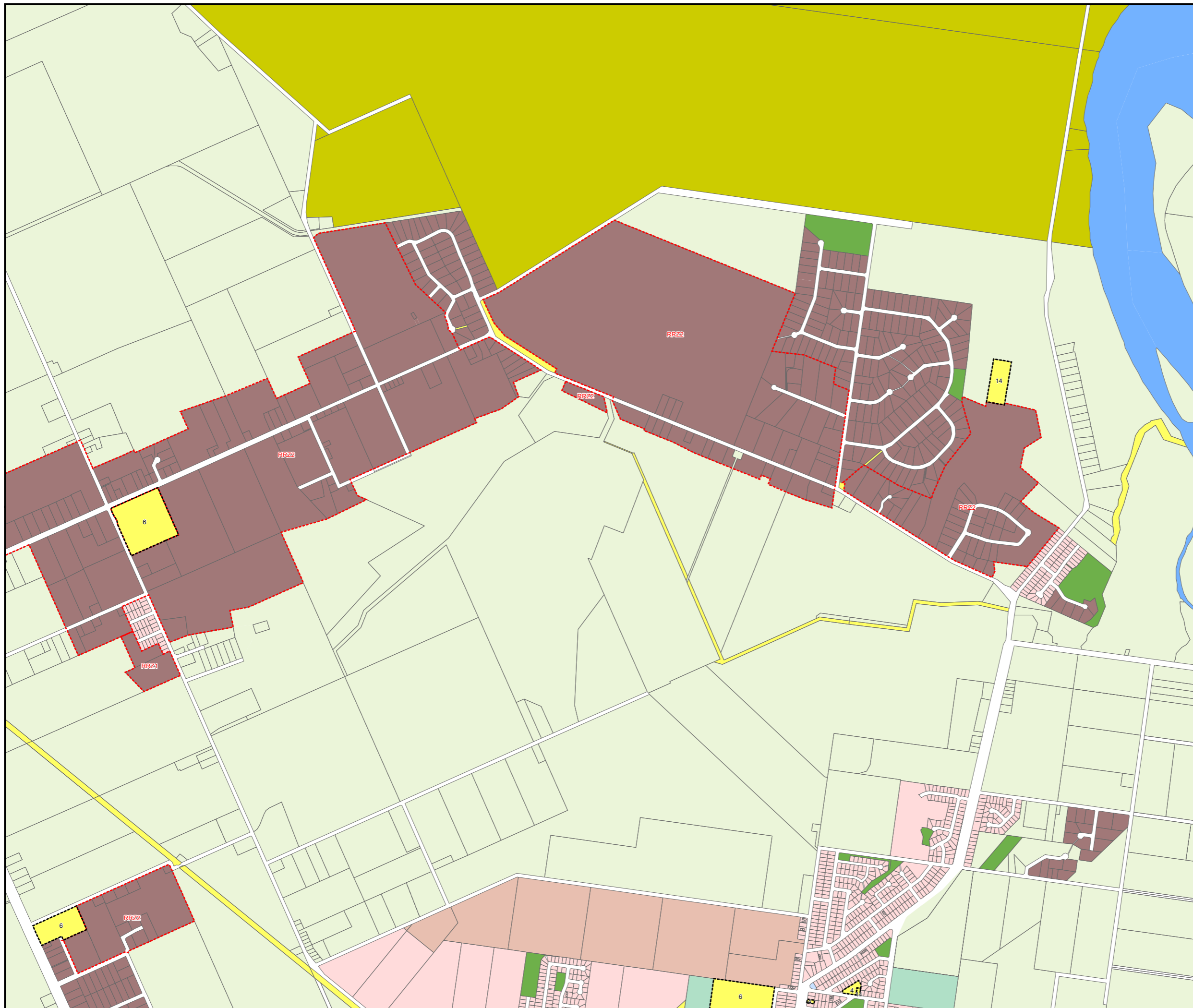
Version 5.0 effective 10 February 2020
Scale at A3 1:20000



Co-ordinate System:- GDA94 MGA Zone 56
1:125000 & 1:20000 MAP INDEX



Map Number: ZM-15



Planning Scheme Zone Map

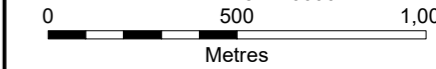
- Residential Zones Category**
- Low density residential zone
 - Medium density residential zone
 - High density residential zone
- Centre Zones Category**
- Principal centre zone
 - Major centre zone
 - District centre zone
 - Local centre zone
 - Neighbourhood centre zone
- Recreation Zones Category**
- Open space zone
 - Sport and recreation zone
- Environment Zones Category**
- Environmental management and conservation zone
- Industry Zones Category**
- Industry zone
 - High impact industry zone
- Other Zones Category**
- Community facilities zone
 - Emerging community zone
 - Limited development zone
 - Rural zone
 - Rural residential zone
 - Special purpose zone
 - Specialised centre zone
- Other Elements**
- Community Facilities
 - Zoning Precincts
 - Cadastre
 - Water Bodies and Waterways

General Note:-
Where a zone map identifies a Community facilities zone annotation for premises in the Community facilities zone, the annotation refers to the corresponding use listed in the definition of "Community facilities zone annotation" in Table SC1.4.2 Administrative definitions of Schedule 1 (Definitions)*

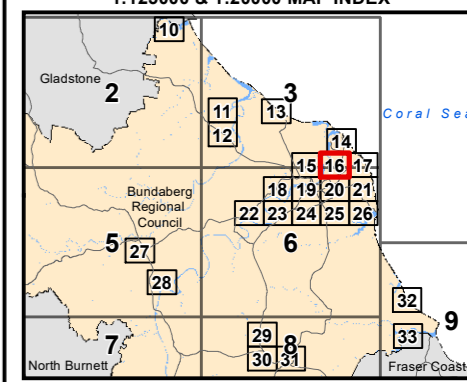
© The State of Queensland (Department of Natural Resources and Mines) 2020. Based on Cadastral Data provided with the permission of the Department of Natural Resources and Mines 2020. The information contained within this document is given without acceptance of responsibility for its accuracy. The Bundaberg Regional Council (and its officers, servants and agents), contract and agree to supply information only on that basis. While every care is taken to ensure the accuracy of this data, the Department of Natural Resources and Mines and the Bundaberg Regional Council makes no representation or warranties about its accuracy, reliability, completeness or stability for any particular purpose and disclaims all responsibility and all liability (including without limitation, liability in negligence) for all expenses, losses, damages (including indirect or consequential damage) and costs which you might incur as a result of the data being inaccurate or incomplete in any way and for any reason.

Version 5.0 effective 10 February 2020

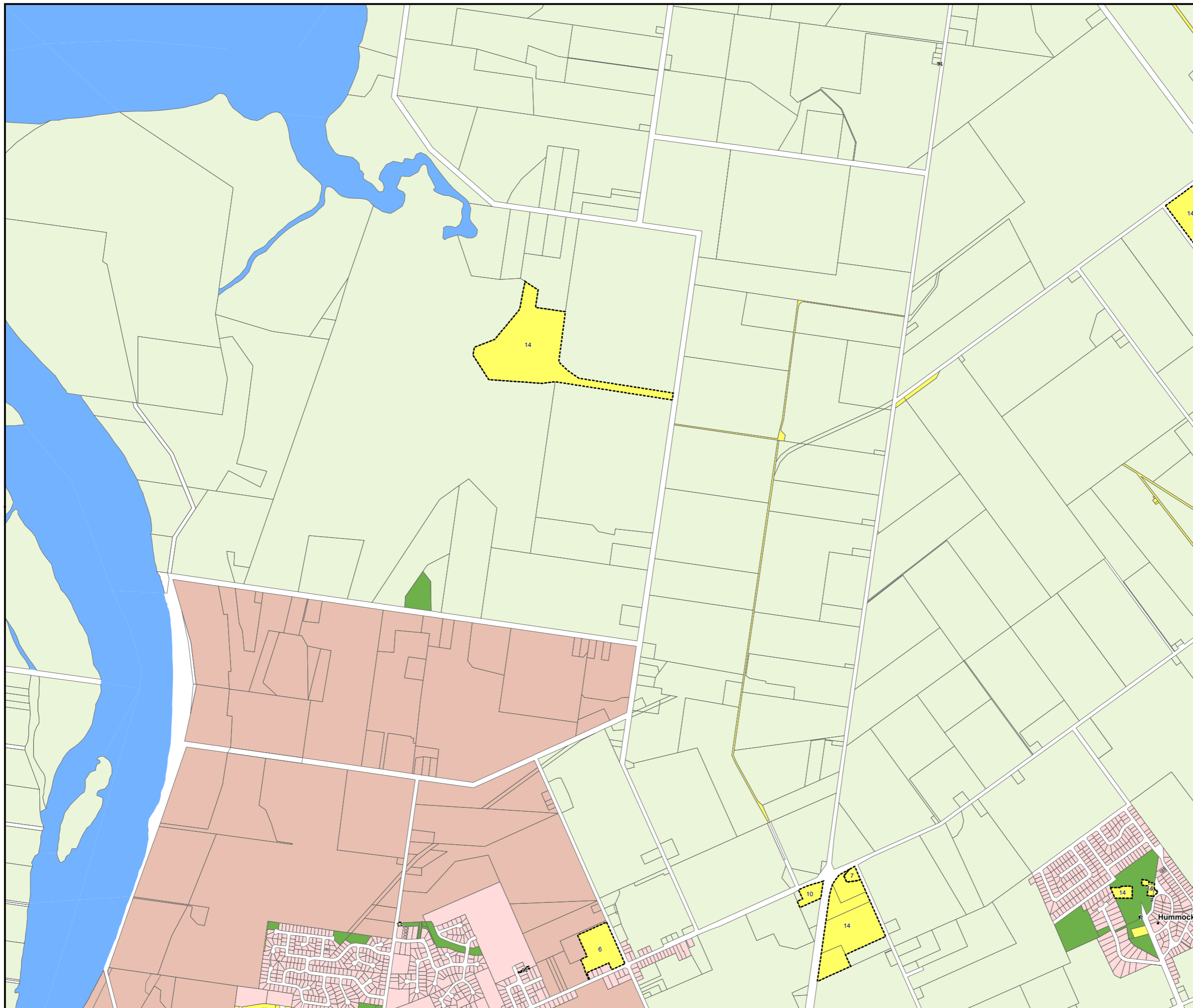
Scale at A3 1:20000



Co-ordinate System:- GDA94 MGA Zone 56
1:125000 & 1:20000 MAP INDEX



Map Number: ZM-16



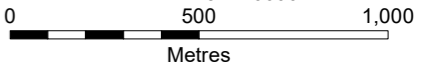
Planning Scheme Zone Map

- Residential Zones Category**
- Low density residential zone
 - Medium density residential zone
 - High density residential zone
- Centre Zones Category**
- Principal centre zone
 - Major centre zone
 - District centre zone
 - Local centre zone
 - Neighbourhood centre zone
- Recreation Zones Category**
- Open space zone
 - Sport and recreation zone
- Environment Zones Category**
- Environmental management and conservation zone
- Industry Zones Category**
- Industry zone
 - High impact industry zone
- Other Zones Category**
- Community facilities zone
 - Emerging community zone
 - Limited development zone
 - Rural zone
 - Rural residential zone
 - Special purpose zone
 - Specialised centre zone
- Other Elements**
- Community Facilities
 - Zoning Precincts
 - Cadastre
 - Water Bodies and Waterways

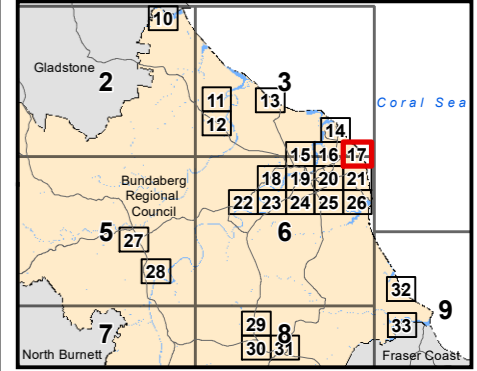
General Note:-
Where a zone map identifies a Community facilities zone annotation for premises in the Community facilities zone, the annotation refers to the corresponding use listed in the definition of "Community facilities zone annotation" in Table SC1.4.2 Administrative definitions of Schedule 1 (Definitions)*

© The State of Queensland (Department of Natural Resources and Mines) 2020.
Based on Cadastral Data provided with the permission of the Department of Natural Resources and Mines 2020. The information contained within this document is given without acceptance of responsibility for its accuracy. The Bundaberg Regional Council (and its officers, servants and agents), contract and agree to supply information only on that basis. While every care is taken to ensure the accuracy of this data, the Department of Natural Resources and Mines and the Bundaberg Regional Council makes no representation or warranties about its accuracy, reliability, completeness or stability for any particular purpose and disclaims all responsibility and all liability (including without limitation, liability in negligence) for all expenses, losses, damages (including indirect or consequential damage) and costs which you might incur as a result of the data being inaccurate or incomplete in any way and for any reason.

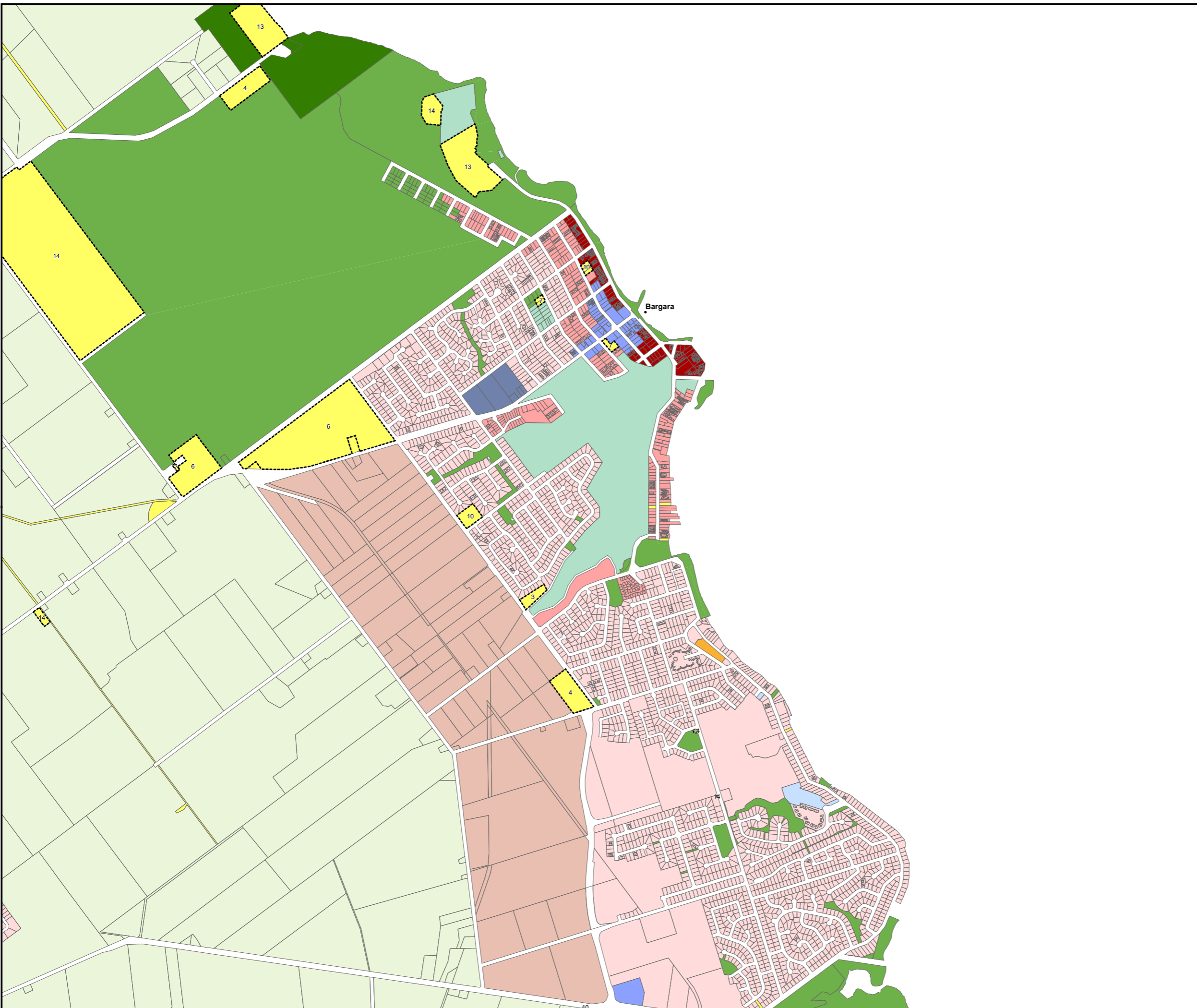
Version 5.0 effective 10 February 2020
Scale at A3 1:20000



Co-ordinate System:- GDA94 MGA Zone 56
1:125000 & 1:20000 MAP INDEX



Map Number: ZM-17



Planning Scheme Zone Map

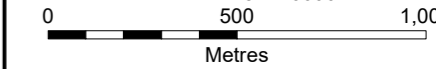
- Residential Zones Category**
- Low density residential zone
 - Medium density residential zone
 - High density residential zone
- Centre Zones Category**
- Principal centre zone
 - Major centre zone
 - District centre zone
 - Local centre zone
 - Neighbourhood centre zone
- Recreation Zones Category**
- Open space zone
 - Sport and recreation zone
- Environment Zones Category**
- Environmental management and conservation zone
- Industry Zones Category**
- Industry zone
 - High impact industry zone
- Other Zones Category**
- Community facilities zone
 - Emerging community zone
 - Limited development zone
 - Rural zone
 - Rural residential zone
 - Special purpose zone
 - Specialised centre zone
- Other Elements**
- Community Facilities
 - Zoning Precincts
 - Cadastre
 - Water Bodies and Waterways

General Note:-
Where a zone map identifies a Community facilities zone annotation for premises in the Community facilities zone, the annotation refers to the corresponding use listed in the definition of "Community facilities zone annotation" in Table SC1.4.2 Administrative definitions of Schedule 1 (Definitions)*

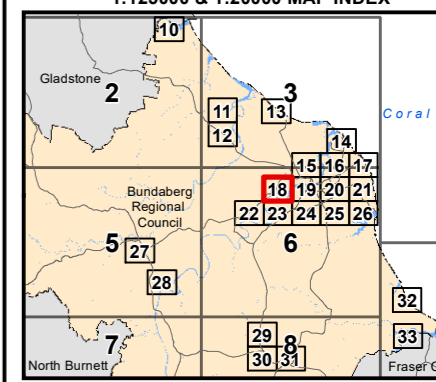
© The State of Queensland (Department of Natural Resources and Mines) 2020. Based on Cadastral Data provided with the permission of the Department of Natural Resources and Mines 2020. The information contained within this document is given without acceptance of responsibility for its accuracy. The Bundaberg Regional Council (and its officers, servants and agents), contract and agree to supply information only on that basis. While every care is taken to ensure the accuracy of this data, the Department of Natural Resources and Mines and the Bundaberg Regional Council makes no representation or warranties about its accuracy, reliability, completeness or stability for any particular purpose and disclaims all responsibility and all liability (including without limitation, liability in negligence) for all expenses, losses, damages (including indirect or consequential damage) and costs which you might incur as a result of the data being inaccurate or incomplete in any way and for any reason.

Version 5.0 effective 10 February 2020

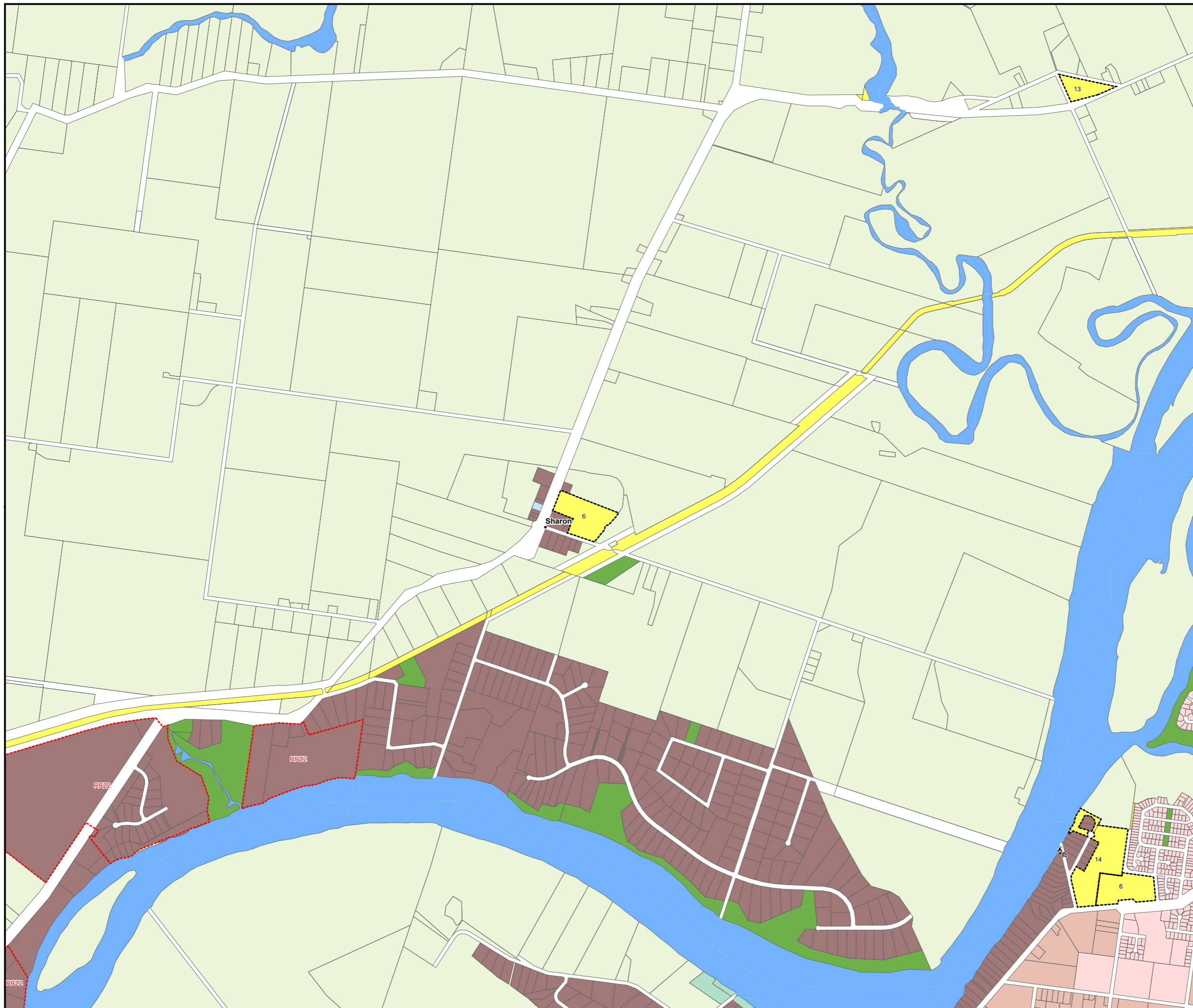
Scale at A3 1:20000



Co-ordinate System:- GDA94 MGA Zone 56
1:125000 & 1:20000 MAP INDEX



Map Number: ZM-18



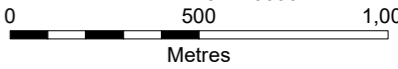
Planning Scheme Zone Map

- Residential Zones Category**
- Low density residential zone
 - Medium density residential zone
 - High density residential zone
- Centre Zones Category**
- Principal centre zone
 - Major centre zone
 - District centre zone
 - Local centre zone
 - Neighbourhood centre zone
- Recreation Zones Category**
- Open space zone
 - Sport and recreation zone
- Environment Zones Category**
- Environmental management and conservation zone
- Industry Zones Category**
- Industry zone
 - High impact industry zone
- Other Zones Category**
- Community facilities zone
 - Emerging community zone
 - Limited development zone
 - Rural zone
 - Rural residential zone
 - Special purpose zone
 - Specialised centre zone
- Other Elements**
- Community Facilities
 - Zoning Precincts
 - Cadastre
 - Water Bodies and Waterways

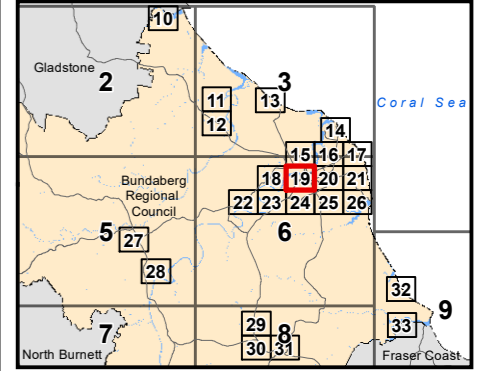
General Note:-
Where a zone map identifies a Community facilities zone annotation for premises in the Community facilities zone, the annotation refers to the corresponding use listed in the definition of "Community facilities zone annotation" in Table SC1.4.2 Administrative definitions of Schedule 1 (Definitions)"

© The State of Queensland (Department of Natural Resources and Mines) 2020. Based on Cadastral Data provided with the permission of the Department of Natural Resources and Mines 2020. The information contained within this document is given without acceptance of responsibility for its accuracy. The Bundaberg Regional Council (and its officers, servants and agents), contract and agree to supply information only on that basis. While every care is taken to ensure the accuracy of this data, the Department of Natural Resources and Mines and the Bundaberg Regional Council makes no representation or warranties about its accuracy, reliability, completeness or stability for any particular purpose and disclaims all responsibility and all liability (including without limitation, liability in negligence) for all expenses, losses, damages (including indirect or consequential damage) and costs which you might incur as a result of the data being inaccurate or incomplete in any way and for any reason.

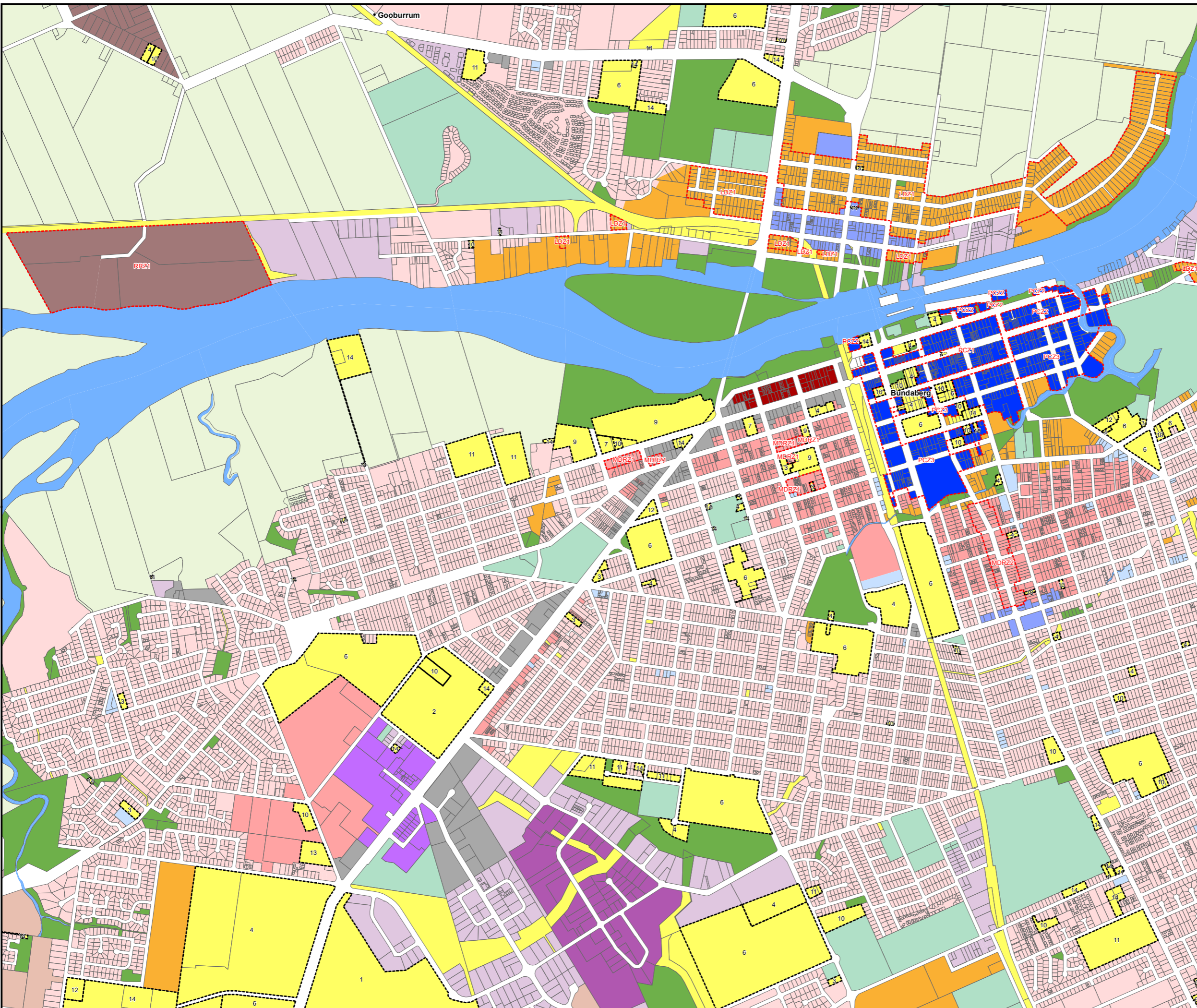
Version 5.0 effective 10 February 2020
Scale at A3 1:20000



Co-ordinate System:- GDA94 MGA Zone 56
1:125000 & 1:20000 MAP INDEX



Map Number: ZM-19



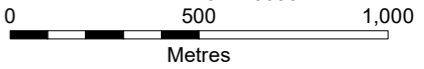
Planning Scheme Zone Map

- Residential Zones Category**
- Low density residential zone
 - Medium density residential zone
 - High density residential zone
- Centre Zones Category**
- Principal centre zone
 - Major centre zone
 - District centre zone
 - Local centre zone
 - Neighbourhood centre zone
- Recreation Zones Category**
- Open space zone
 - Sport and recreation zone
- Environment Zones Category**
- Environmental management and conservation zone
- Industry Zones Category**
- Industry zone
 - High impact industry zone
- Other Zones Category**
- Community facilities zone
 - Emerging community zone
 - Limited development zone
 - Rural zone
 - Rural residential zone
 - Special purpose zone
 - Specialised centre zone
- Other Elements**
- Community Facilities
 - Zoning Precincts
 - Cadastre
 - Water Bodies and Waterways

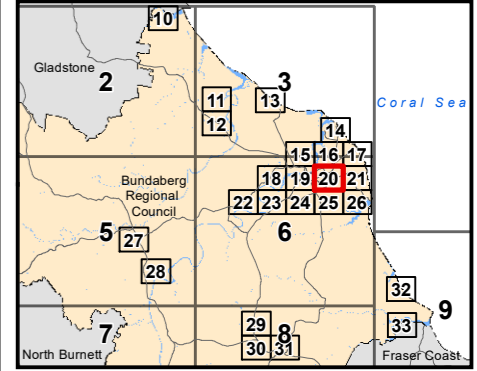
General Note:-
Where a zone map identifies a Community facilities zone annotation for premises in the Community facilities zone, the annotation refers to the corresponding use listed in the definition of "Community facilities zone annotation" in Table SC1.4.2 Administrative definitions of Schedule 1 (Definitions)"

© The State of Queensland (Department of Natural Resources and Mines) 2020.
Based on Cadastral Data provided with the permission of the Department of Natural Resources and Mines 2020. The information contained within this document is given without acceptance of responsibility for its accuracy. The Bundaberg Regional Council (and its officers, servants and agents), contract and agree to supply information only on that basis. While every care is taken to ensure the accuracy of this data, the Department of Natural Resources and Mines and the Bundaberg Regional Council makes no representation or warranties about its accuracy, reliability, completeness or stability for any particular purpose and disclaims all responsibility and all liability (including without limitation, liability in negligence) for all expenses, losses, damages (including indirect or consequential damage) and costs which you might incur as a result of the data being inaccurate or incomplete in any way and for any reason.

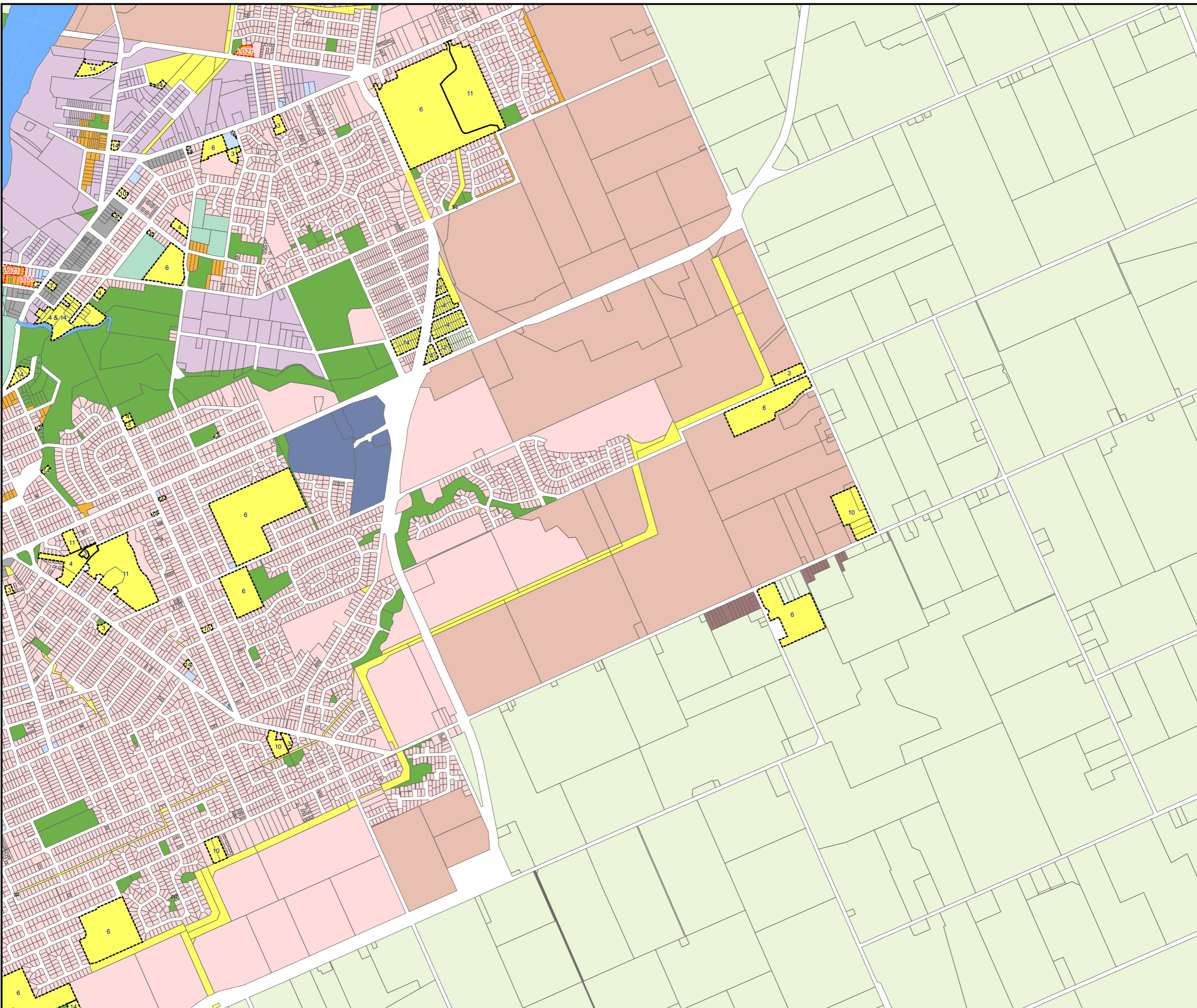
Version 5.0 effective 10 February 2020
Scale at A3 1:20000



Co-ordinate System:- GDA94 MGA Zone 56
1:125000 & 1:20000 MAP INDEX



Map Number: ZM-20



Planning Scheme Zone Map

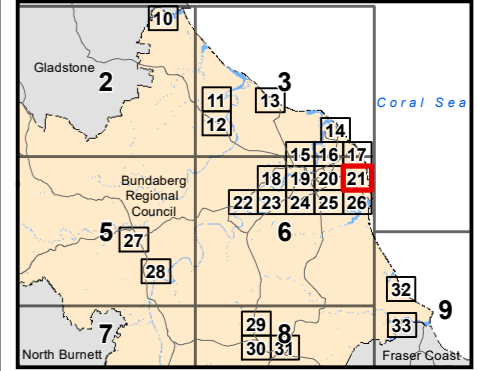
- Residential Zones Category**
- Low density residential zone
 - Medium density residential zone
 - High density residential zone
- Centre Zones Category**
- Principal centre zone
 - Major centre zone
 - District centre zone
 - Local centre zone
 - Neighbourhood centre zone
- Recreation Zones Category**
- Open space zone
 - Sport and recreation zone
- Environment Zones Category**
- Environmental management and conservation zone
- Industry Zones Category**
- Industry zone
 - High impact industry zone
- Other Zones Category**
- Community facilities zone
 - Emerging community zone
 - Limited development zone
 - Rural zone
 - Rural residential zone
 - Special purpose zone
 - Specialised centre zone
- Other Elements**
- Community Facilities
 - Zoning Precincts
 - Cadastre
 - Water Bodies and Waterways

General Note:-
Where a zone map identifies a Community facilities zone annotation for premises in the Community facilities zone, the annotation refers to the corresponding use listed in the definition of "Community facilities zone annotation" in Table SC1.4.2 Administrative definitions of Schedule 1 (Definitions)*

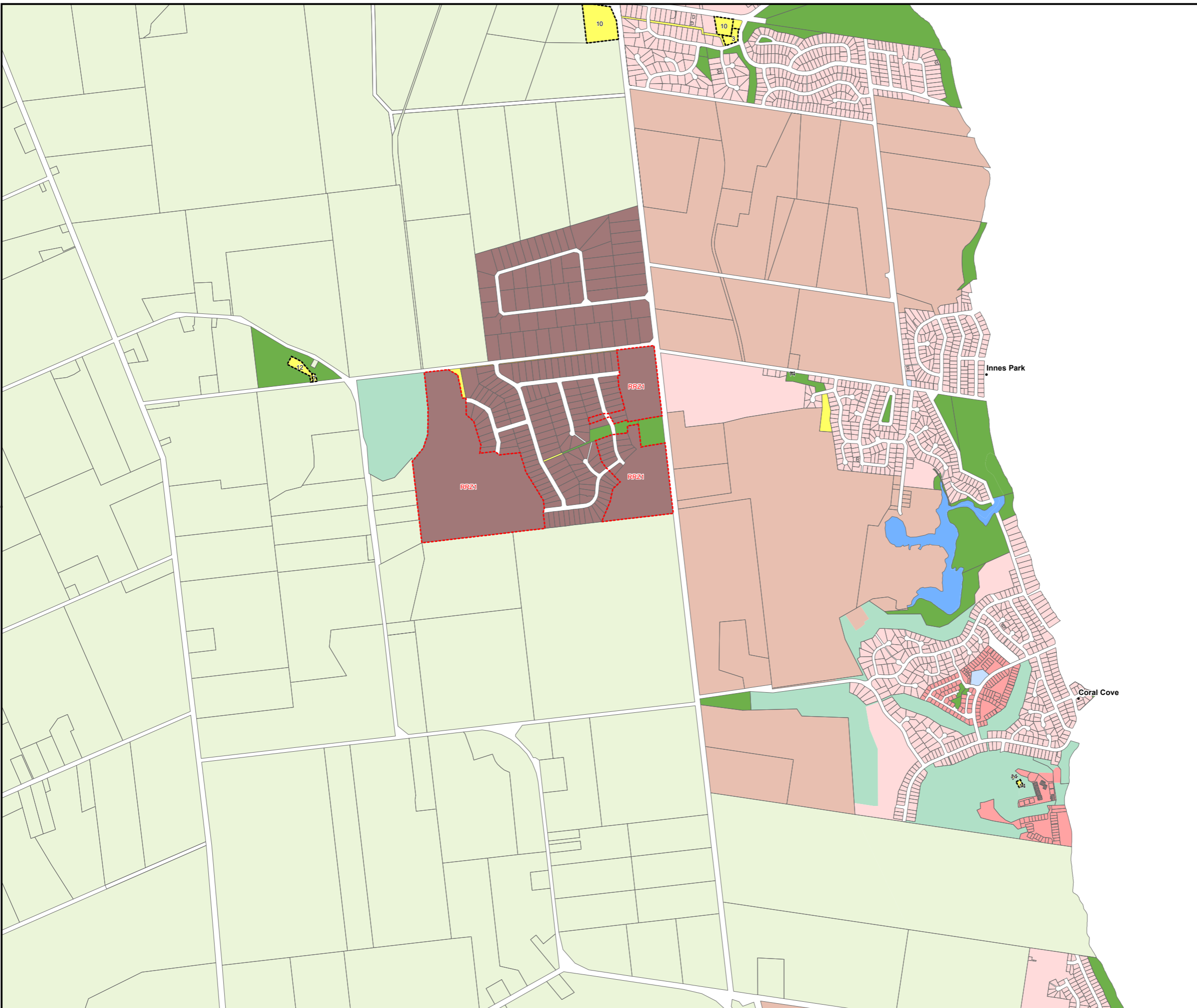
© The State of Queensland (Department of Natural Resources and Mines) 2020.
Based on Cadastral Data provided with the permission of the Department of Natural Resources and Mines 2020. The information contained within this document is given without acceptance of responsibility for its accuracy. The Bundaberg Regional Council (and its officers, servants and agents), contract and agree to supply information only on that basis. While every care is taken to ensure the accuracy of this data, the Department of Natural Resources and Mines and the Bundaberg Regional Council makes no representation or warranties about its accuracy, reliability, completeness or stability for any particular purpose and disclaims all responsibility and all liability (including without limitation, liability in negligence) for all expenses, losses, damages (including indirect or consequential damage) and costs which you might incur as a result of the data being inaccurate or incomplete in any way and for any reason.

Version 5.0 effective 10 February 2020
Scale at A3 1:20000
0 500 1,000
Metres

Co-ordinate System:- GDA94 MGA Zone 56
1:125000 & 1:20000 MAP INDEX



Map Number: ZM-21



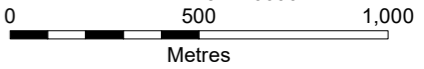
Planning Scheme Zone Map

- Residential Zones Category**
- Low density residential zone
 - Medium density residential zone
 - High density residential zone
- Centre Zones Category**
- Principal centre zone
 - Major centre zone
 - District centre zone
 - Local centre zone
 - Neighbourhood centre zone
- Recreation Zones Category**
- Open space zone
 - Sport and recreation zone
- Environment Zones Category**
- Environmental management and conservation zone
- Industry Zones Category**
- Industry zone
 - High impact industry zone
- Other Zones Category**
- Community facilities zone
 - Emerging community zone
 - Limited development zone
 - Rural zone
 - Rural residential zone
 - Special purpose zone
 - Specialised centre zone
- Other Elements**
- Community Facilities
 - Zoning Precincts
 - Cadastre
 - Water Bodies and Waterways

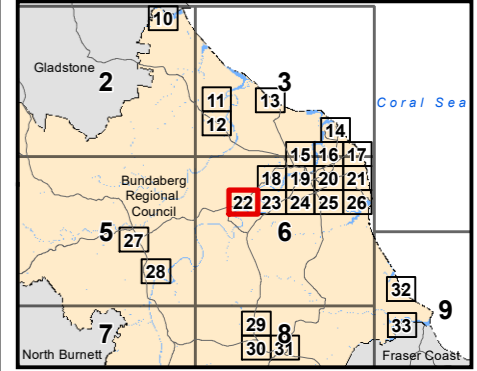
General Note:-
Where a zone map identifies a Community facilities zone annotation for premises in the Community facilities zone, the annotation refers to the corresponding use listed in the definition of "Community facilities zone annotation" in Table SC1.4.2 Administrative definitions of Schedule 1 (Definitions)*

© The State of Queensland (Department of Natural Resources and Mines) 2020.
Based on Cadastral Data provided with the permission of the Department of Natural Resources and Mines 2020. The information contained within this document is given without acceptance of responsibility for its accuracy. The Bundaberg Regional Council (and its officers, servants and agents), contract and agree to supply information only on that basis. While every care is taken to ensure the accuracy of this data, the Department of Natural Resources and Mines and the Bundaberg Regional Council makes no representation or warranties about its accuracy, reliability, completeness or stability for any particular purpose and disclaims all responsibility and all liability (including without limitation, liability in negligence) for all expenses, losses, damages (including indirect or consequential damage) and costs which you might incur as a result of the data being inaccurate or incomplete in any way and for any reason.

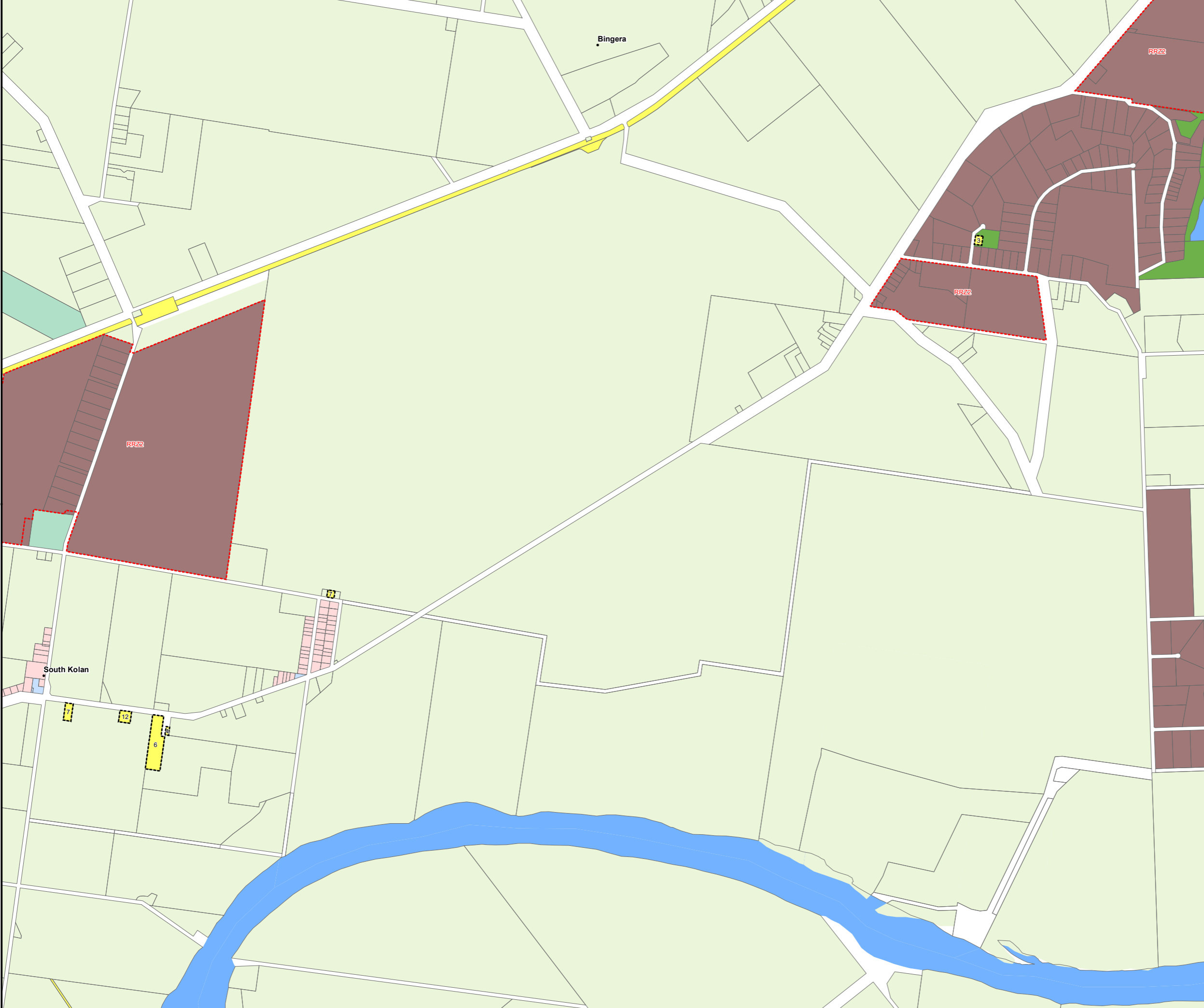
Version 5.0 effective 10 February 2020
Scale at A3 1:20000



Co-ordinate System:- GDA94 MGA Zone 56
1:125000 & 1:20000 MAP INDEX



Map Number: ZM-22



Planning Scheme Zone Map

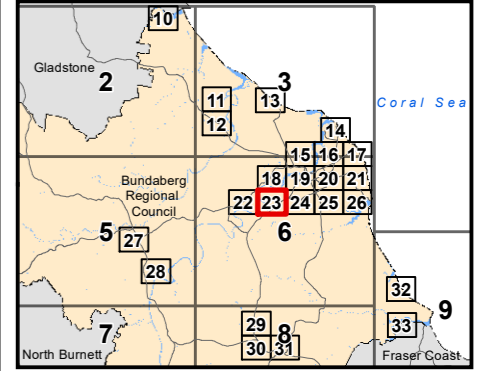
- Residential Zones Category**
- Low density residential zone
 - Medium density residential zone
 - High density residential zone
- Centre Zones Category**
- Principal centre zone
 - Major centre zone
 - District centre zone
 - Local centre zone
 - Neighbourhood centre zone
- Recreation Zones Category**
- Open space zone
 - Sport and recreation zone
- Environment Zones Category**
- Environmental management and conservation zone
- Industry Zones Category**
- Industry zone
 - High impact industry zone
- Other Zones Category**
- Community facilities zone
 - Emerging community zone
 - Limited development zone
 - Rural zone
 - Rural residential zone
 - Special purpose zone
 - Specialised centre zone
- Other Elements**
- Community Facilities
 - Zoning Precincts
 - Cadastre
 - Water Bodies and Waterways

General Note:-
Where a zone map identifies a Community facilities zone annotation for premises in the Community facilities zone, the annotation refers to the corresponding use listed in the definition of "Community facilities zone annotation" in Table SC1.4.2 Administrative definitions of Schedule 1 (Definitions)*

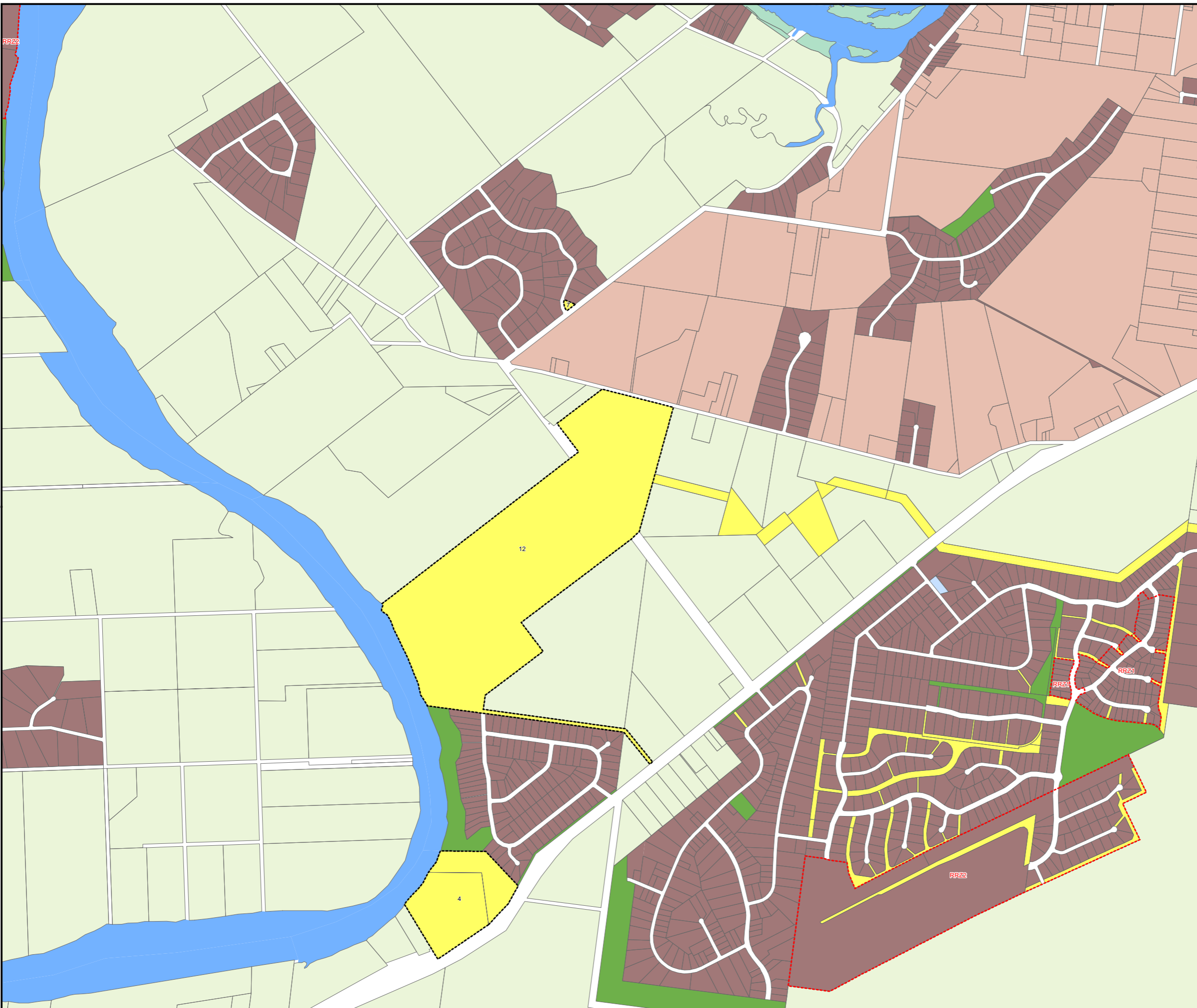
© The State of Queensland (Department of Natural Resources and Mines) 2020.
Based on Cadastral Data provided with the permission of the Department of Natural Resources and Mines 2020. The information contained within this document is given without acceptance of responsibility for its accuracy. The Bundaberg Regional Council (and its officers, servants and agents), contract and agree to supply information only on that basis. While every care is taken to ensure the accuracy of this data, the Department of Natural Resources and Mines and the Bundaberg Regional Council makes no representation or warranties about its accuracy, reliability, completeness or stability for any particular purpose and disclaims all responsibility and all liability (including without limitation, liability in negligence) for all expenses, losses, damages (including indirect or consequential damage) and costs which you might incur as a result of the data being inaccurate or incomplete in any way and for any reason.

Version 5.0 effective 10 February 2020
Scale at A3 1:20000
0 500 1,000
Metres

Co-ordinate System:- GDA94 MGA Zone 56
1:125000 & 1:20000 MAP INDEX



Map Number: ZM-23



Planning Scheme Zone Map

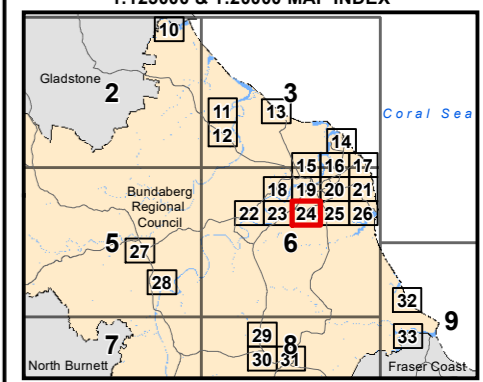
- Residential Zones Category**
- Low density residential zone
 - Medium density residential zone
 - High density residential zone
- Centre Zones Category**
- Principal centre zone
 - Major centre zone
 - District centre zone
 - Local centre zone
 - Neighbourhood centre zone
- Recreation Zones Category**
- Open space zone
 - Sport and recreation zone
- Environment Zones Category**
- Environmental management and conservation zone
- Industry Zones Category**
- Industry zone
 - High impact industry zone
- Other Zones Category**
- Community facilities zone
 - Emerging community zone
 - Limited development zone
 - Rural zone
 - Rural residential zone
 - Special purpose zone
 - Specialised centre zone
- Other Elements**
- Community Facilities
 - Zoning Precincts
 - Cadastre
 - Water Bodies and Waterways

General Note:-
Where a zone map identifies a Community facilities zone annotation for premises in the Community facilities zone, the annotation refers to the corresponding use listed in the definition of "Community facilities zone annotation" in Table SC1.4.2 Administrative definitions of Schedule 1 (Definitions)*

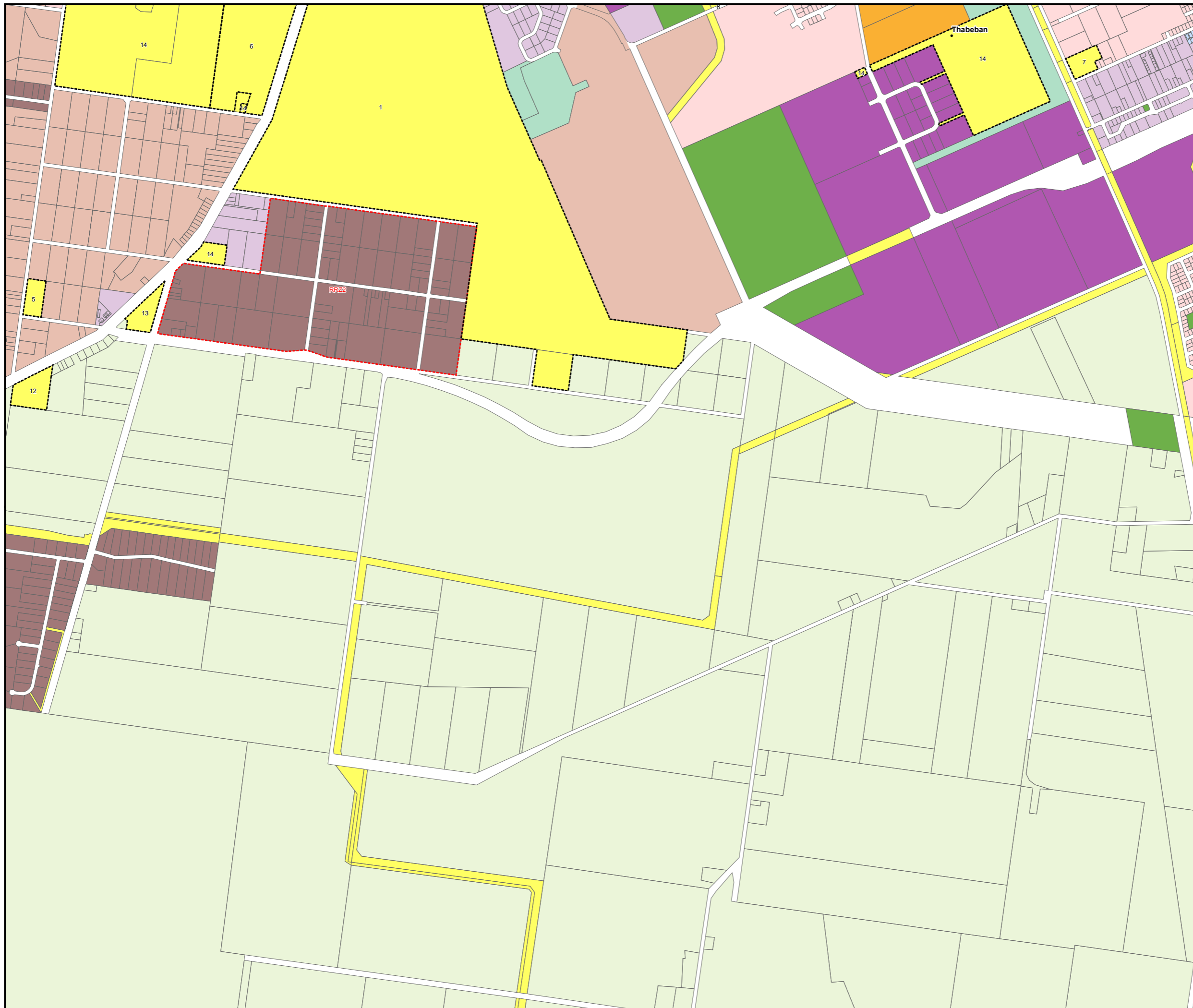
© The State of Queensland (Department of Natural Resources and Mines) 2020.
Based on Cadastral Data provided with the permission of the Department of Natural Resources and Mines 2020. The information contained within this document is given without acceptance of responsibility for its accuracy. The Bundaberg Regional Council (and its officers, servants and agents), contract and agree to supply information only on that basis. While every care is taken to ensure the accuracy of this data, the Department of Natural Resources and Mines and the Bundaberg Regional Council makes no representation or warranties about its accuracy, reliability, completeness or stability for any particular purpose and disclaims all responsibility and all liability (including without limitation, liability in negligence) for all expenses, losses, damages (including indirect or consequential damage) and costs which you might incur as a result of the data being inaccurate or incomplete in any way and for any reason.

Version 5.0 effective 10 February 2020
Scale at A3 1:20000
0 500 1,000
Metres

Co-ordinate System:- GDA94 MGA Zone 56
1:125000 & 1:20000 MAP INDEX



Map Number: ZM-24



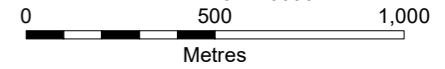
Planning Scheme Zone Map

- Residential Zones Category**
- Low density residential zone
 - Medium density residential zone
 - High density residential zone
- Centre Zones Category**
- Principal centre zone
 - Major centre zone
 - District centre zone
 - Local centre zone
 - Neighbourhood centre zone
- Recreation Zones Category**
- Open space zone
 - Sport and recreation zone
- Environment Zones Category**
- Environmental management and conservation zone
- Industry Zones Category**
- Industry zone
 - High impact industry zone
- Other Zones Category**
- Community facilities zone
 - Emerging community zone
 - Limited development zone
 - Rural zone
 - Rural residential zone
 - Special purpose zone
 - Specialised centre zone
- Other Elements**
- Community Facilities
 - Zoning Precincts
 - Cadastre
 - Water Bodies and Waterways

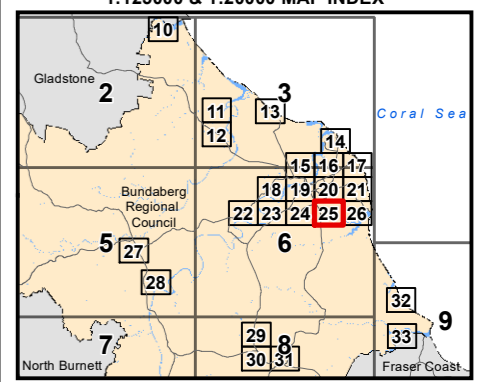
General Note:-
Where a zone map identifies a Community facilities zone annotation for premises in the Community facilities zone, the annotation refers to the corresponding use listed in the definition of "Community facilities zone annotation" in Table SC1.4.2 Administrative definitions of Schedule 1 (Definitions)*

© The State of Queensland (Department of Natural Resources and Mines) 2020. Based on Cadastral Data provided with the permission of the Department of Natural Resources and Mines 2020. The information contained within this document is given without acceptance of responsibility for its accuracy. The Bundaberg Regional Council (and its officers, servants and agents), contract and agree to supply information only on that basis. While every care is taken to ensure the accuracy of this data, the Department of Natural Resources and Mines and the Bundaberg Regional Council makes no representation or warranties about its accuracy, reliability, completeness or stability for any particular purpose and disclaims all responsibility and all liability (including without limitation, liability in negligence) for all expenses, losses, damages (including indirect or consequential damage) and costs which you might incur as a result of the data being inaccurate or incomplete in any way and for any reason.

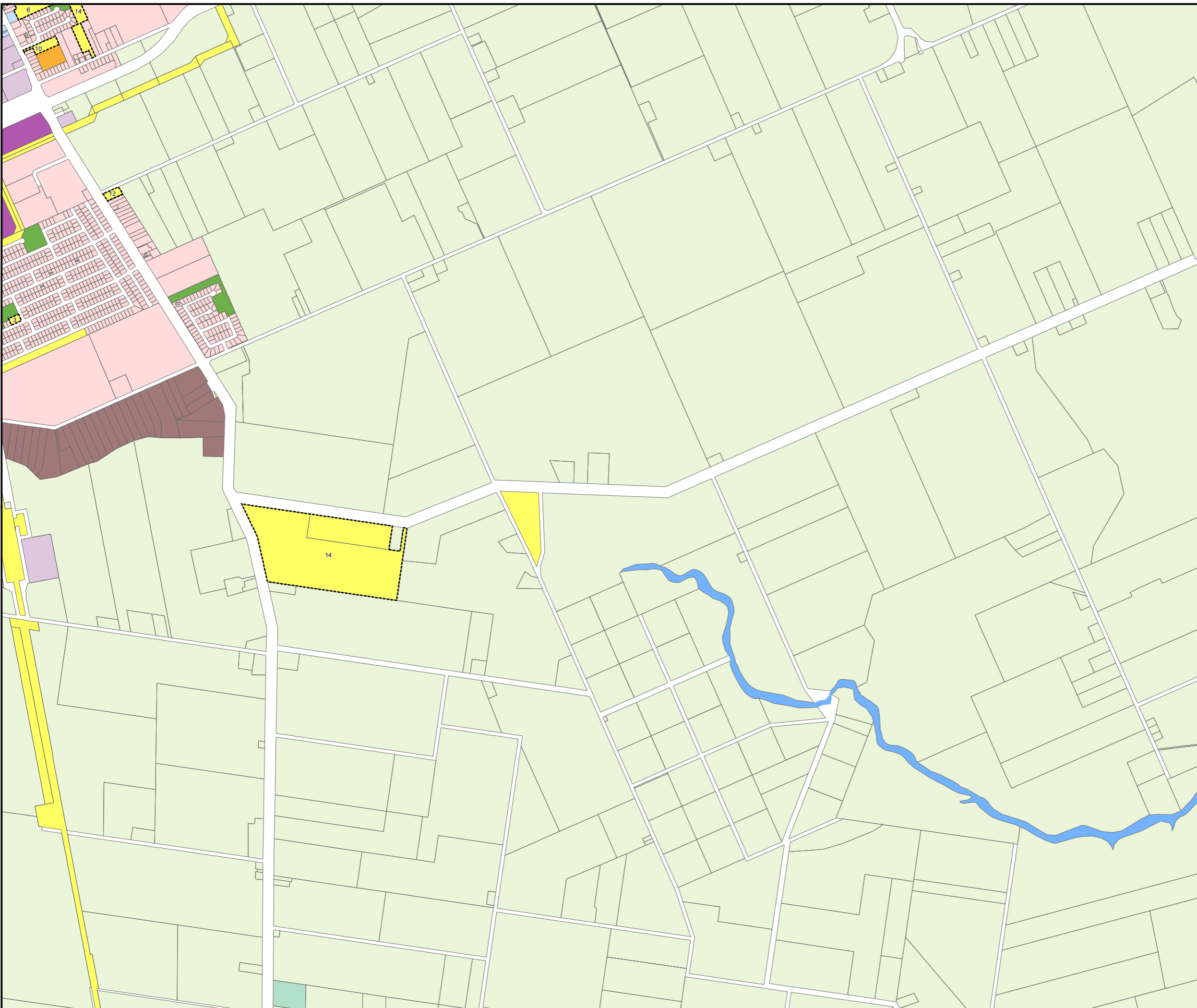
Version 5.0 effective 10 February 2020
Scale at A3 1:20000



Co-ordinate System:- GDA94 MGA Zone 56
1:125000 & 1:20000 MAP INDEX



Map Number: ZM-25



Planning Scheme Zone Map

- Residential Zones Category**
- Low density residential zone
 - Medium density residential zone
 - High density residential zone
- Centre Zones Category**
- Principal centre zone
 - Major centre zone
 - District centre zone
 - Local centre zone
 - Neighbourhood centre zone
- Recreation Zones Category**
- Open space zone
 - Sport and recreation zone
- Environment Zones Category**
- Environmental management and conservation zone
- Industry Zones Category**
- Industry zone
 - High impact industry zone
- Other Zones Category**
- Community facilities zone
 - Emerging community zone
 - Limited development zone
 - Rural zone
 - Rural residential zone
 - Special purpose zone
 - Specialised centre zone
- Other Elements**
- Community Facilities
 - Zoning Precincts
 - Cadastre
 - Water Bodies and Waterways

General Note:-
Where a zone map identifies a Community facilities zone annotation for premises in the Community facilities zone, the annotation refers to the corresponding use listed in the definition of "Community facilities zone annotation" in Table SC1.4.2 Administrative definitions of Schedule 1 (Definitions)*

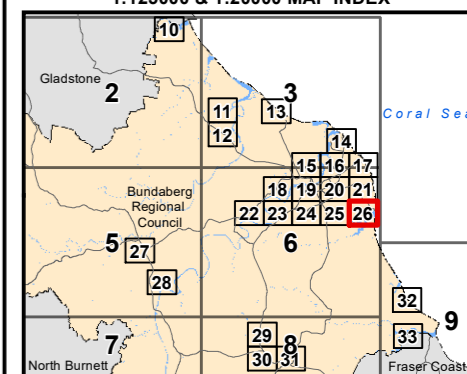
© The State of Queensland (Department of Natural Resources and Mines) 2020.
Based on Cadastral Data provided with the permission of the Department of Natural Resources and Mines 2020. The information contained within this document is given without acceptance of responsibility for its accuracy. The Bundaberg Regional Council (and its officers, servants and agents), contract and agree to supply information only on that basis. While every care is taken to ensure the accuracy of this data, the Department of Natural Resources and Mines and the Bundaberg Regional Council makes no representation or warranties about its accuracy, reliability, completeness or stability for any particular purpose and disclaims all responsibility and all liability (including without limitation, liability in negligence) for all expenses, losses, damages (including indirect or consequential damage) and costs which you might incur as a result of the data being inaccurate or incomplete in any way and for any reason.

Version 5.0 effective 10 February 2020

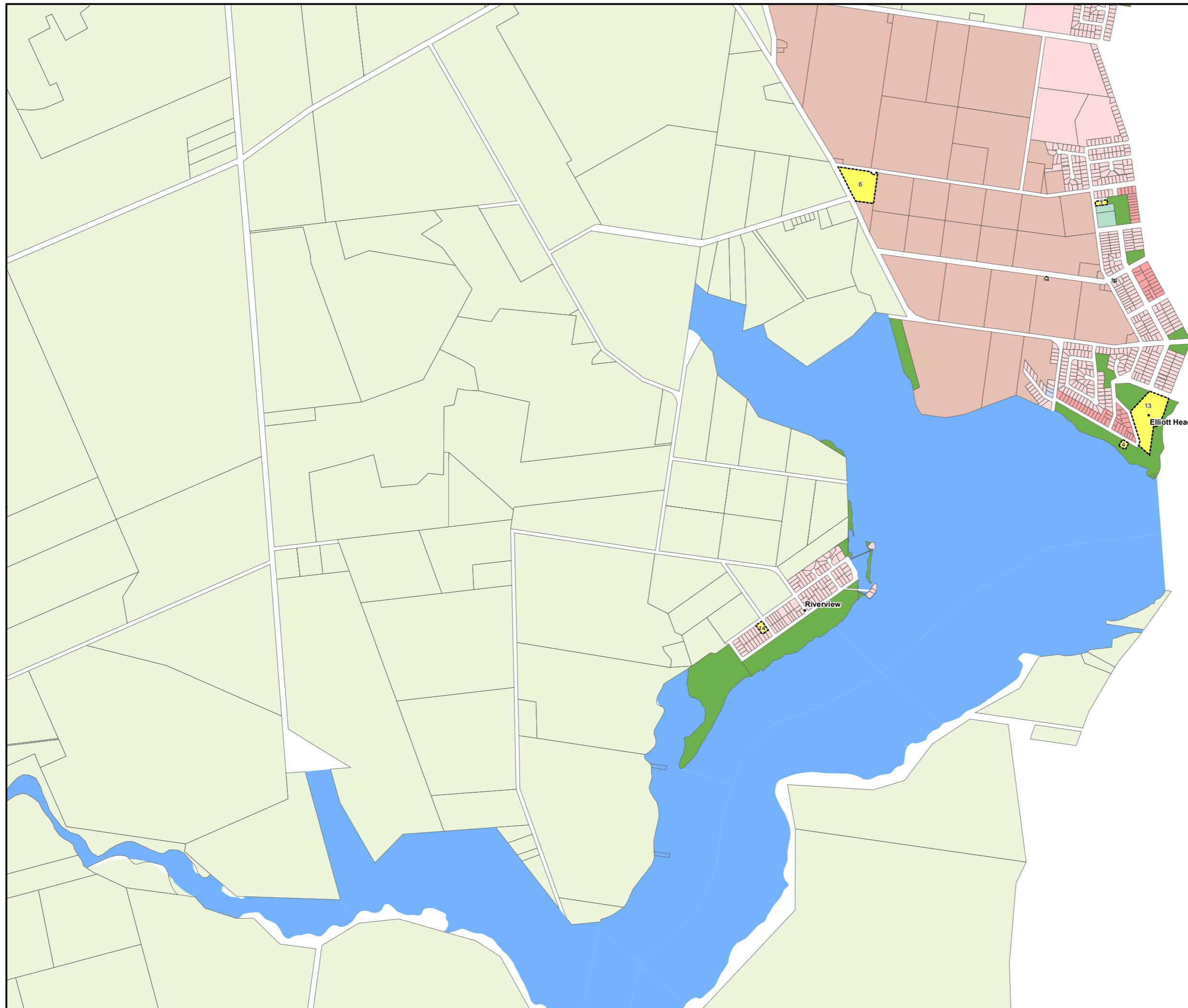
Scale at A3 1:20000



Co-ordinate System:- GDA94 MGA Zone 56
1:125000 & 1:20000 MAP INDEX



Map Number: ZM-26



Planning Scheme Zone Map

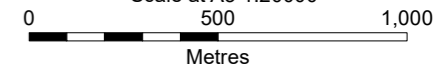
- Residential Zones Category**
- Low density residential zone
 - Medium density residential zone
 - High density residential zone
- Centre Zones Category**
- Principal centre zone
 - Major centre zone
 - District centre zone
 - Local centre zone
 - Neighbourhood centre zone
- Recreation Zones Category**
- Open space zone
 - Sport and recreation zone
- Environment Zones Category**
- Environmental management and conservation zone
- Industry Zones Category**
- Industry zone
 - High impact industry zone
- Other Zones Category**
- Community facilities zone
 - Emerging community zone
 - Limited development zone
 - Rural zone
 - Rural residential zone
 - Special purpose zone
 - Specialised centre zone
- Other Elements**
- Community Facilities
 - Zoning Precincts
 - Cadastre
 - Water Bodies and Waterways

General Note:-
Where a zone map identifies a Community facilities zone annotation for premises in the Community facilities zone, the annotation refers to the corresponding use listed in the definition of "Community facilities zone annotation" in Table SC1.4.2 Administrative definitions of Schedule 1 (Definitions)*

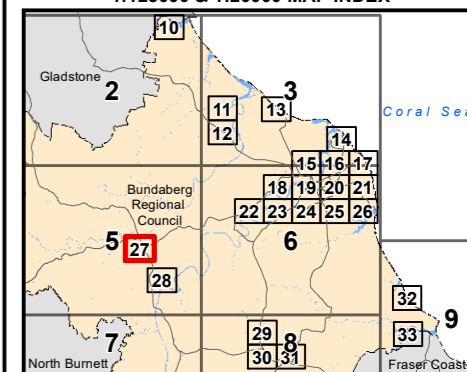
© The State of Queensland (Department of Natural Resources and Mines) 2020.
Based on Cadastral Data provided with the permission of the Department of Natural Resources and Mines 2020. The information contained within this document is given without acceptance of responsibility for its accuracy. The Bundaberg Regional Council (and its officers, servants and agents), contract and agree to supply information only on that basis. While every care is taken to ensure the accuracy of this data, the Department of Natural Resources and Mines and the Bundaberg Regional Council makes no representation or warranties about its accuracy, reliability, completeness or stability for any particular purpose and disclaims all responsibility and all liability (including without limitation, liability in negligence) for all expenses, losses, damages (including indirect or consequential damage) and costs which you might incur as a result of the data being inaccurate or incomplete in any way and for any reason.

Version 5.0 effective 10 February 2020

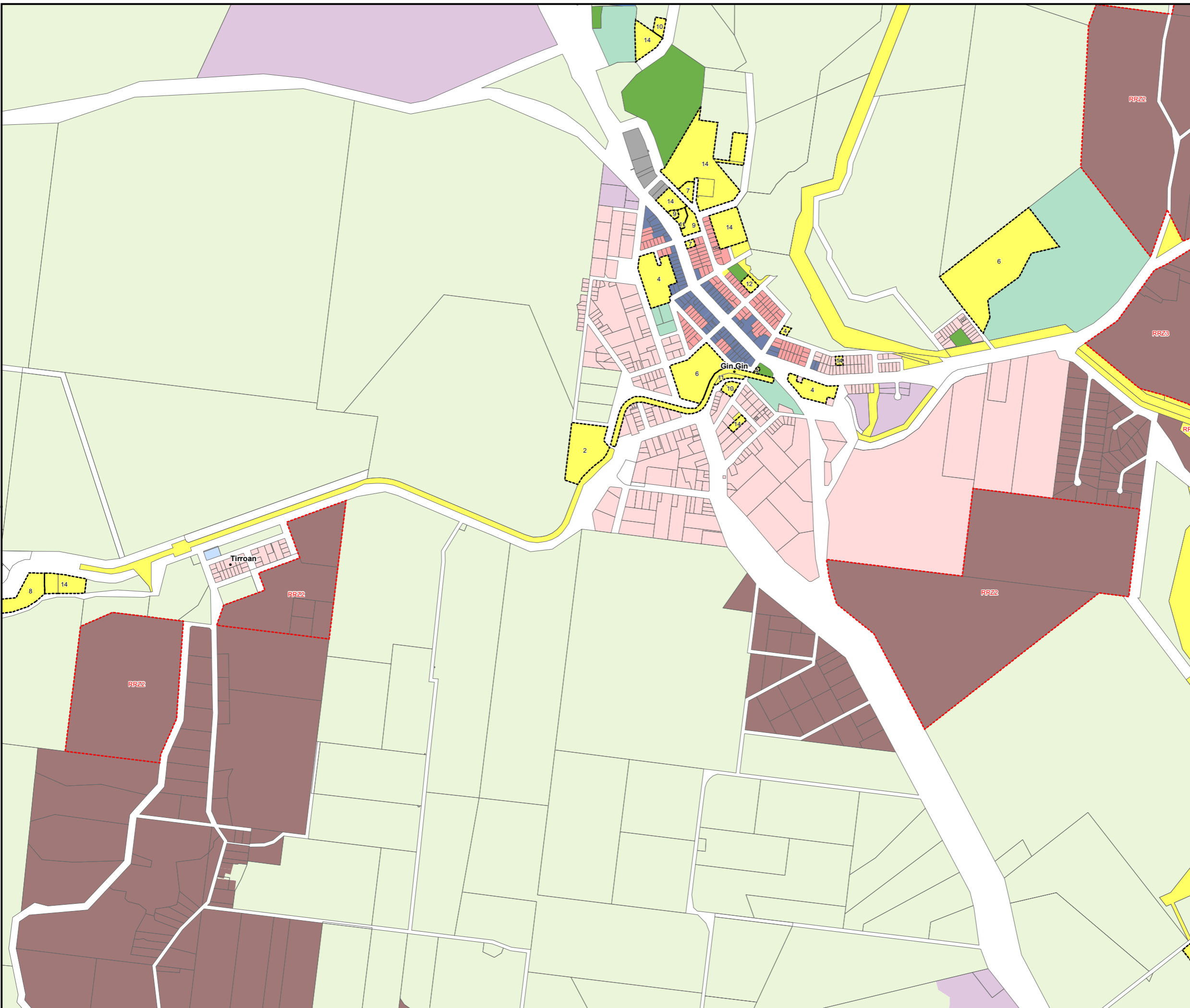
Scale at A3 1:20000



Co-ordinate System:- GDA94 MGA Zone 56
1:125000 & 1:20000 MAP INDEX



Map Number: ZM-27



Planning Scheme Zone Map

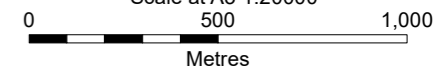
- Residential Zones Category**
- Low density residential zone
 - Medium density residential zone
 - High density residential zone
- Centre Zones Category**
- Principal centre zone
 - Major centre zone
 - District centre zone
 - Local centre zone
 - Neighbourhood centre zone
- Recreation Zones Category**
- Open space zone
 - Sport and recreation zone
- Environment Zones Category**
- Environmental management and conservation zone
- Industry Zones Category**
- Industry zone
 - High impact industry zone
- Other Zones Category**
- Community facilities zone
 - Emerging community zone
 - Limited development zone
 - Rural zone
 - Rural residential zone
 - Special purpose zone
 - Specialised centre zone
- Other Elements**
- Community Facilities
 - Zoning Precincts
 - Cadastre
 - Water Bodies and Waterways

General Note:-
Where a zone map identifies a Community facilities zone annotation for premises in the Community facilities zone, the annotation refers to the corresponding use listed in the definition of "Community facilities zone annotation" in Table SC1.4.2 Administrative definitions of Schedule 1 (Definitions)*

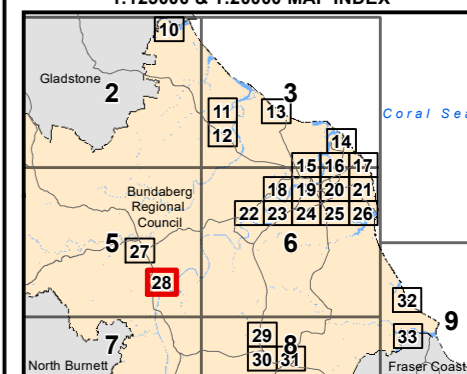
© The State of Queensland (Department of Natural Resources and Mines) 2020. Based on Cadastral Data provided with the permission of the Department of Natural Resources and Mines 2020. The information contained within this document is given without acceptance of responsibility for its accuracy. The Bundaberg Regional Council (and its officers, servants and agents), contract and agree to supply information only on that basis. While every care is taken to ensure the accuracy of this data, the Department of Natural Resources and Mines and the Bundaberg Regional Council makes no representation or warranties about its accuracy, reliability, completeness or stability for any particular purpose and disclaims all responsibility and all liability (including without limitation, liability in negligence) for all expenses, losses, damages (including indirect or consequential damage) and costs which you might incur as a result of the data being inaccurate or incomplete in any way and for any reason.

Version 5.0 effective 10 February 2020

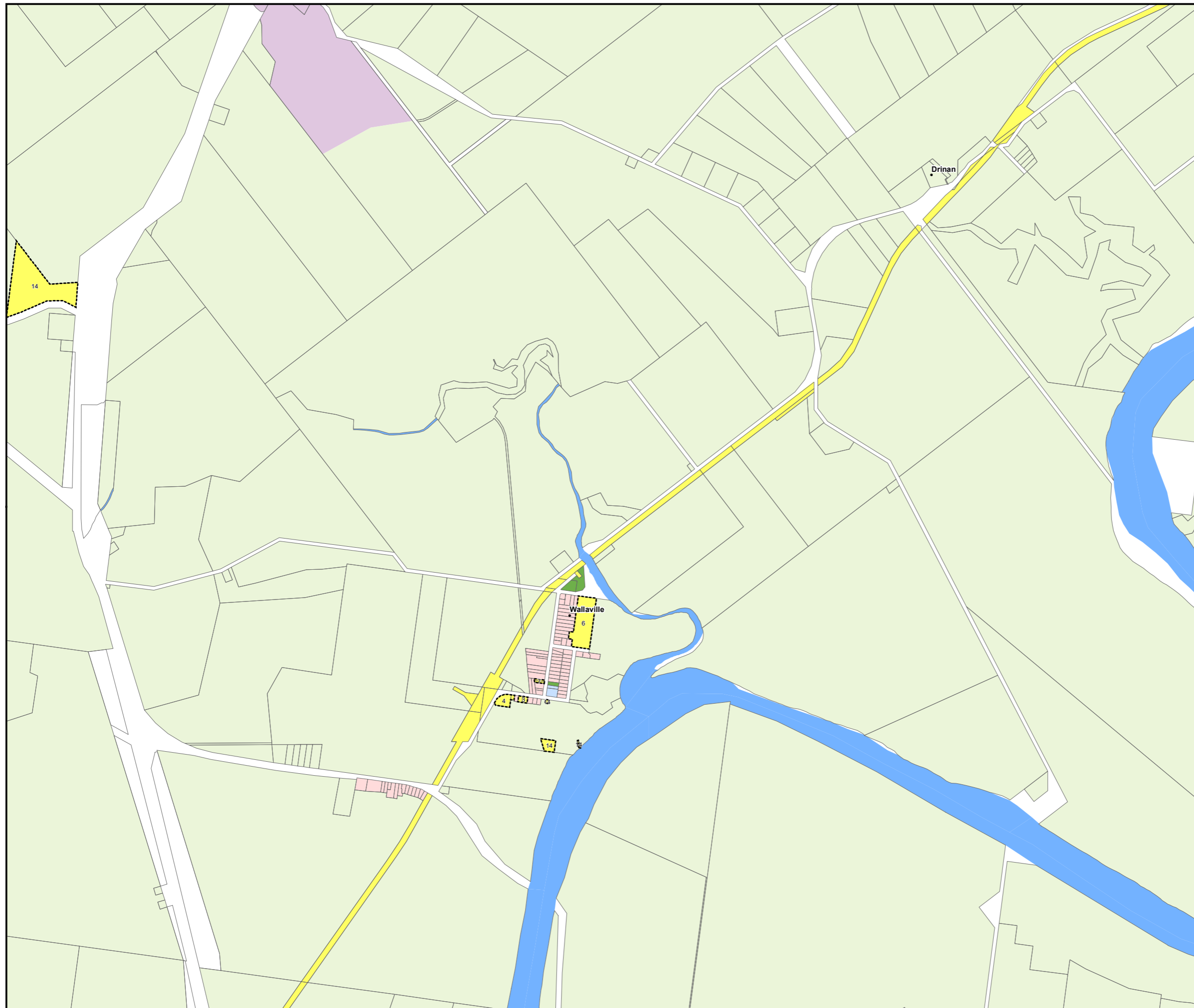
Scale at A3 1:20000



Co-ordinate System:- GDA94 MGA Zone 56
1:125000 & 1:20000 MAP INDEX



Map Number: ZM-28



Planning Scheme Zone Map

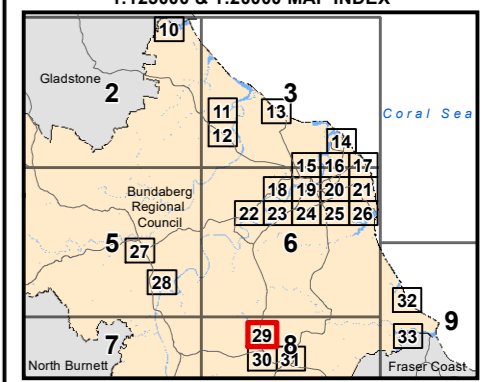
- Residential Zones Category**
- Low density residential zone
 - Medium density residential zone
 - High density residential zone
- Centre Zones Category**
- Principal centre zone
 - Major centre zone
 - District centre zone
 - Local centre zone
 - Neighbourhood centre zone
- Recreation Zones Category**
- Open space zone
 - Sport and recreation zone
- Environment Zones Category**
- Environmental management and conservation zone
- Industry Zones Category**
- Industry zone
 - High impact industry zone
- Other Zones Category**
- Community facilities zone
 - Emerging community zone
 - Limited development zone
 - Rural zone
 - Rural residential zone
 - Special purpose zone
 - Specialised centre zone
- Other Elements**
- Community Facilities
 - Zoning Precincts
 - Cadastre
 - Water Bodies and Waterways

General Note:-
Where a zone map identifies a Community facilities zone annotation for premises in the Community facilities zone, the annotation refers to the corresponding use listed in the definition of "Community facilities zone annotation" in Table SC1.4.2 Administrative definitions of Schedule 1 (Definitions)"

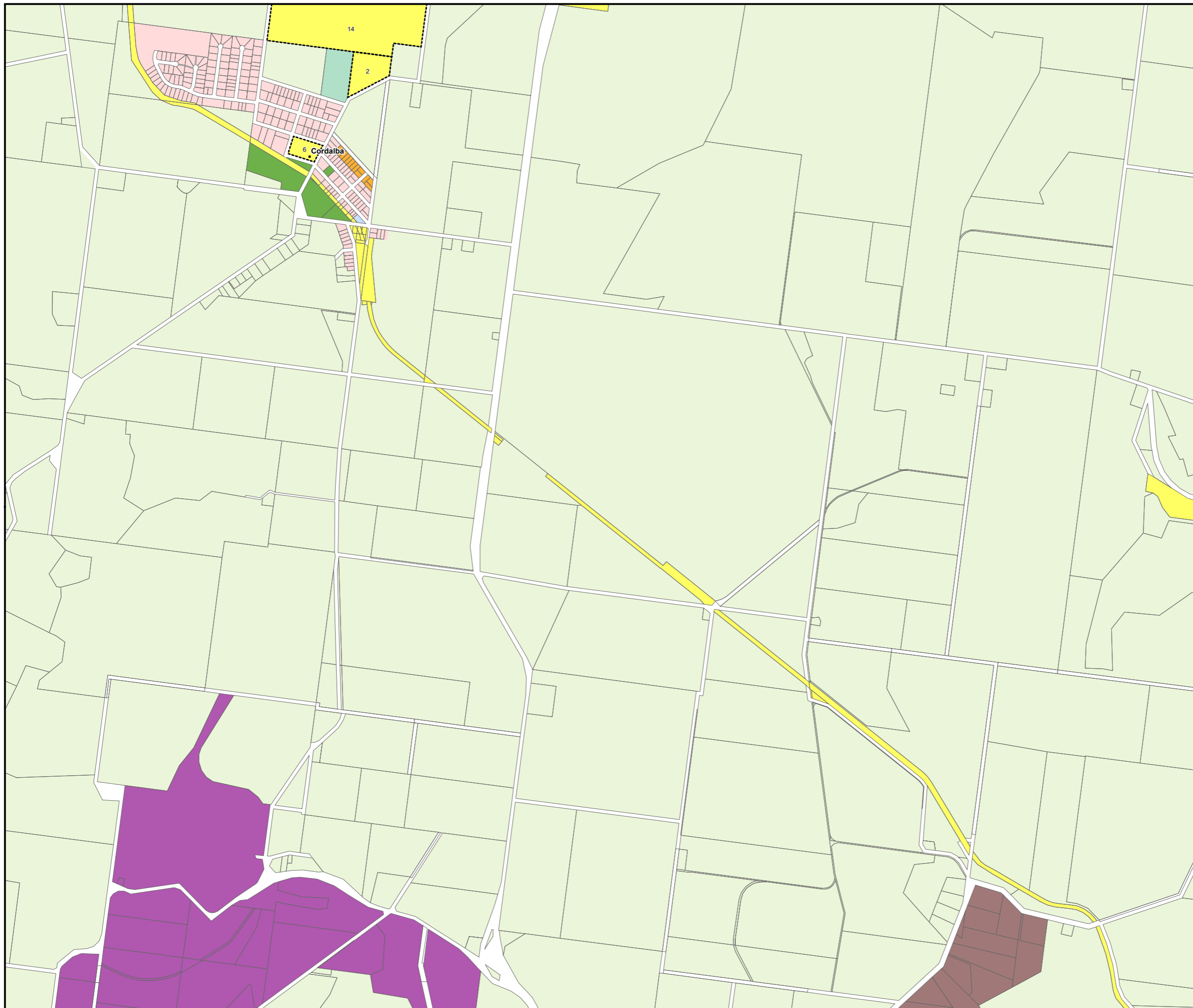
© The State of Queensland (Department of Natural Resources and Mines) 2020.
Based on Cadastral Data provided with the permission of the Department of Natural Resources and Mines 2020. The information contained within this document is given without acceptance of responsibility for its accuracy. The Bundaberg Regional Council (and its officers, servants and agents), contract and agree to supply information only on that basis. While every care is taken to ensure the accuracy of this data, the Department of Natural Resources and Mines and the Bundaberg Regional Council makes no representation or warranties about its accuracy, reliability, completeness or stability for any particular purpose and disclaims all responsibility and all liability (including without limitation, liability in negligence) for all expenses, losses, damages (including indirect or consequential damage) and costs which you might incur as a result of the data being inaccurate or incomplete in any way and for any reason.

Version 5.0 effective 10 February 2020
Scale at A3 1:20000
0 500 1,000
Metres

Co-ordinate System:- GDA94 MGA Zone 56
1:125000 & 1:20000 MAP INDEX



Map Number: ZM-29



Planning Scheme Zone Map

- Residential Zones Category**
- Low density residential zone
 - Medium density residential zone
 - High density residential zone
- Centre Zones Category**
- Principal centre zone
 - Major centre zone
 - District centre zone
 - Local centre zone
 - Neighbourhood centre zone
- Recreation Zones Category**
- Open space zone
 - Sport and recreation zone
- Environment Zones Category**
- Environmental management and conservation zone
- Industry Zones Category**
- Industry zone
 - High impact industry zone
- Other Zones Category**
- Community facilities zone
 - Emerging community zone
 - Limited development zone
 - Rural zone
 - Rural residential zone
 - Special purpose zone
 - Specialised centre zone
- Other Elements**
- Community Facilities
 - Zoning Precincts
 - Cadastre
 - Water Bodies and Waterways

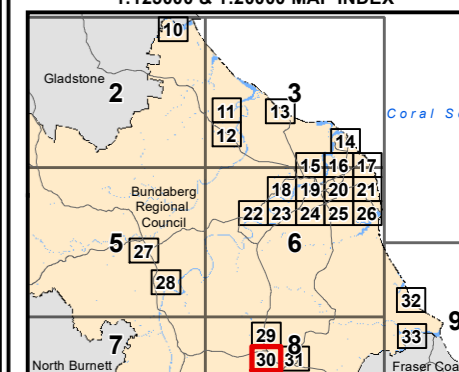
General Note:-
Where a zone map identifies a Community facilities zone annotation for premises in the Community facilities zone, the annotation refers to the corresponding use listed in the definition of "Community facilities zone annotation" in Table SC1.4.2 Administrative definitions of Schedule 1 (Definitions)"

© The State of Queensland (Department of Natural Resources and Mines) 2020. Based on Cadastral Data provided with the permission of the Department of Natural Resources and Mines 2020. The information contained within this document is given without acceptance of responsibility for its accuracy. The Bundaberg Regional Council (and its officers, servants and agents), contract and agree to supply information only on that basis. While every care is taken to ensure the accuracy of this data, the Department of Natural Resources and Mines and the Bundaberg Regional Council makes no representation or warranties about its accuracy, reliability, completeness or stability for any particular purpose and disclaims all responsibility and all liability (including without limitation, liability in negligence) for all expenses, losses, damages (including indirect or consequential damage) and costs which you might incur as a result of the data being inaccurate or incomplete in any way and for any reason.

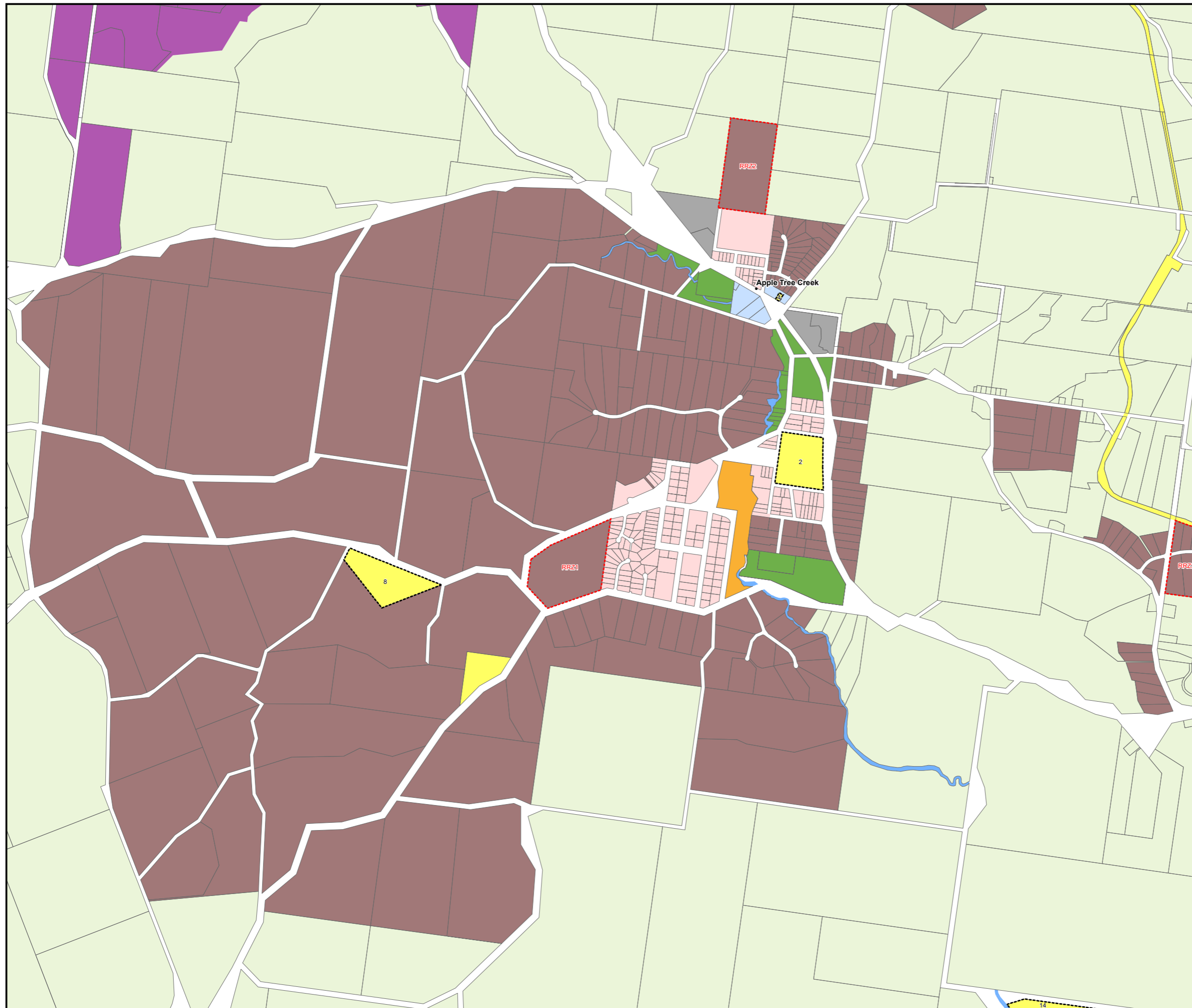
Version 5.0 effective 10 February 2020
Scale at A3 1:20000



Co-ordinate System:- GDA94 MGA Zone 56
1:125000 & 1:20000 MAP INDEX



Map Number: ZM-30





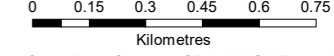
Planning Scheme Zone Map

- Residential Zones Category**
- Low density residential zone
 - Medium density residential zone
 - High density residential zone
- Centre Zones Category**
- Principal centre zone
 - Major centre zone
 - District centre zone
 - Local centre zone
 - Neighbourhood centre zone
- Recreation Zones Category**
- Open space zone
 - Sport and recreation zone
- Environment Zones Category**
- Environmental management and conservation zone
- Industry Zones Category**
- Industry zone
 - High impact industry zone
- Other Zones Category**
- Community facilities zone
 - Emerging community zone
 - Limited development zone
 - Rural zone
 - Rural residential zone
 - Special purpose zone
 - Specialised centre zone
- Other Elements**
- Community Facilities
 - Zoning Precincts
 - Cadastral
 - Water Bodies and Waterways

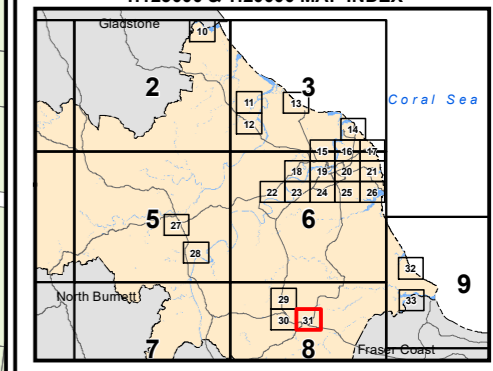
General Note:-
Where a zone map identifies a Community facilities zone annotation for premises in the Community facilities zone, the annotation refers to the corresponding use listed in the definition of "Community facilities zone annotation" in Table SC1.4.2 Administrative definitions of Schedule 1 (Definitions)"

© The State of Queensland (Department of Natural Resources and Mines) 2020. Based on Cadastral Data provided with the permission of the Department of Natural Resources and Mines 2020. The information contained within this document is given without acceptance of responsibility for its accuracy. The Bundaberg Regional Council (and its officers, servants and agents), contract and agree to supply information only on that basis. While every care is taken to ensure the accuracy of this data, the Department of Natural Resources and Mines and the Bundaberg Regional Council makes no representation or warranties about its accuracy, reliability, completeness or stability for any particular purpose and disclaims all responsibility and all liability (including without limitation, liability in negligence) for all expenses, losses, damages (including indirect or consequential damage) and costs which you might incur as a result of the data being inaccurate or incomplete in any way and for any reason.

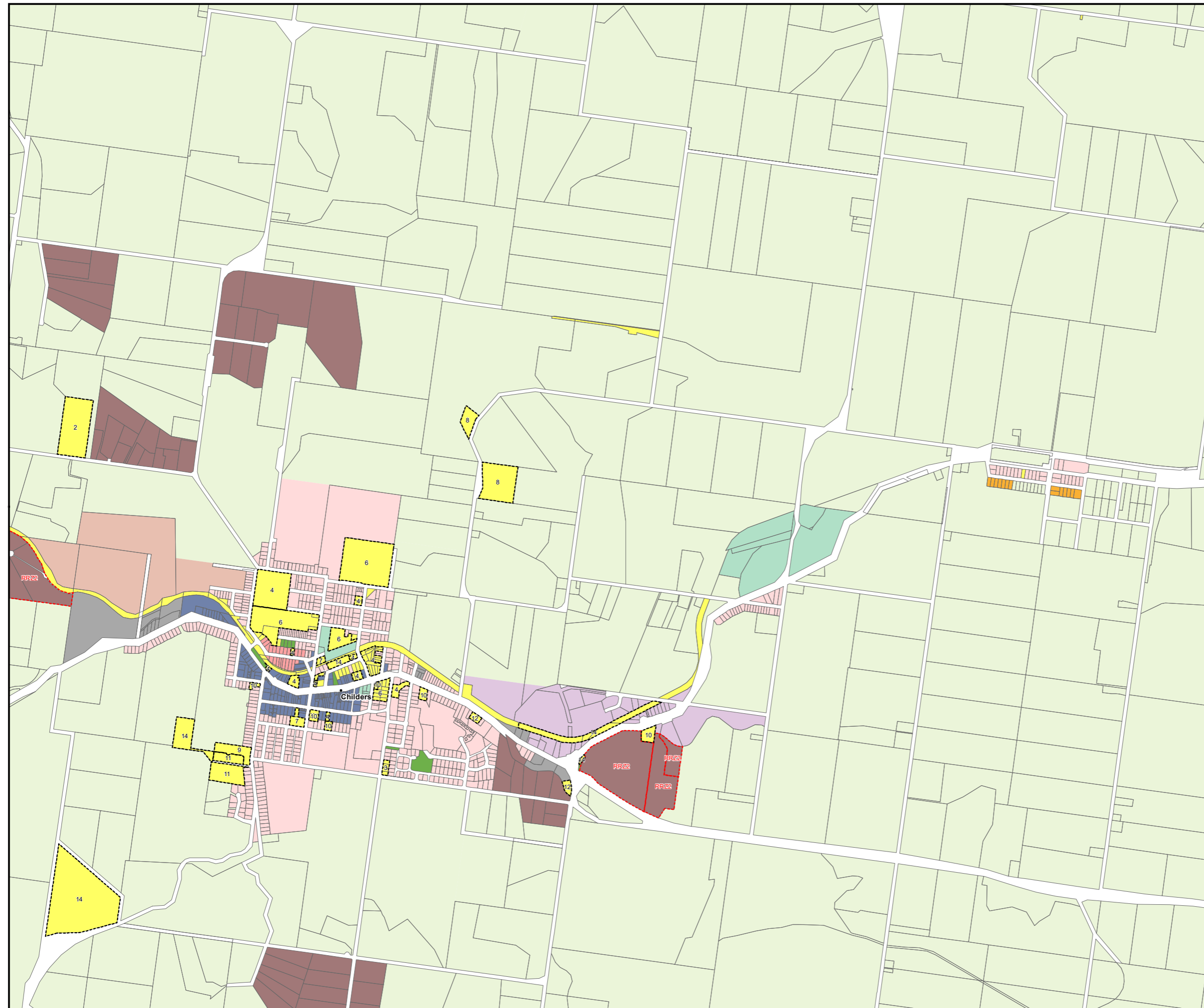
Version 5.1 effective 4 December 2020
Scale at A3 1:20000



Co-ordinate System:- GDA94 MGA Zone 56
1:125000 & 1:20000 MAP INDEX



Map Number: ZM-31



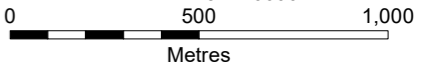
Planning Scheme Zone Map

- Residential Zones Category**
- Low density residential zone
 - Medium density residential zone
 - High density residential zone
- Centre Zones Category**
- Principal centre zone
 - Major centre zone
 - District centre zone
 - Local centre zone
 - Neighbourhood centre zone
- Recreation Zones Category**
- Open space zone
 - Sport and recreation zone
- Environment Zones Category**
- Environmental management and conservation zone
- Industry Zones Category**
- Industry zone
 - High impact industry zone
- Other Zones Category**
- Community facilities zone
 - Emerging community zone
 - Limited development zone
 - Rural zone
 - Rural residential zone
 - Special purpose zone
 - Specialised centre zone
- Other Elements**
- Community Facilities
 - Zoning Precincts
 - Cadastre
 - Water Bodies and Waterways

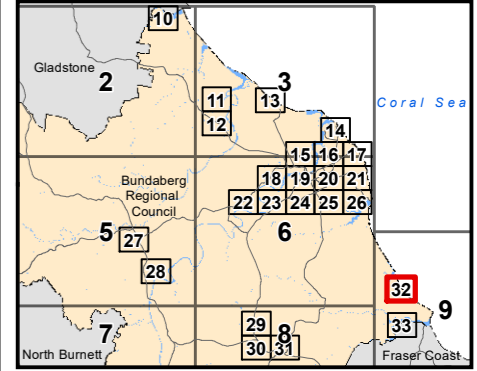
General Note:-
Where a zone map identifies a Community facilities zone annotation for premises in the Community facilities zone, the annotation refers to the corresponding use listed in the definition of "Community facilities zone annotation" in Table SC1.4.2 Administrative definitions of Schedule 1 (Definitions)*

© The State of Queensland (Department of Natural Resources and Mines) 2020. Based on Cadastral Data provided with the permission of the Department of Natural Resources and Mines 2020. The information contained within this document is given without acceptance of responsibility for its accuracy. The Bundaberg Regional Council (and its officers, servants and agents), contract and agree to supply information only on that basis. While every care is taken to ensure the accuracy of this data, the Department of Natural Resources and Mines and the Bundaberg Regional Council makes no representation or warranties about its accuracy, reliability, completeness or stability for any particular purpose and disclaims all responsibility and all liability (including without limitation, liability in negligence) for all expenses, losses, damages (including indirect or consequential damage) and costs which you might incur as a result of the data being inaccurate or incomplete in any way and for any reason.

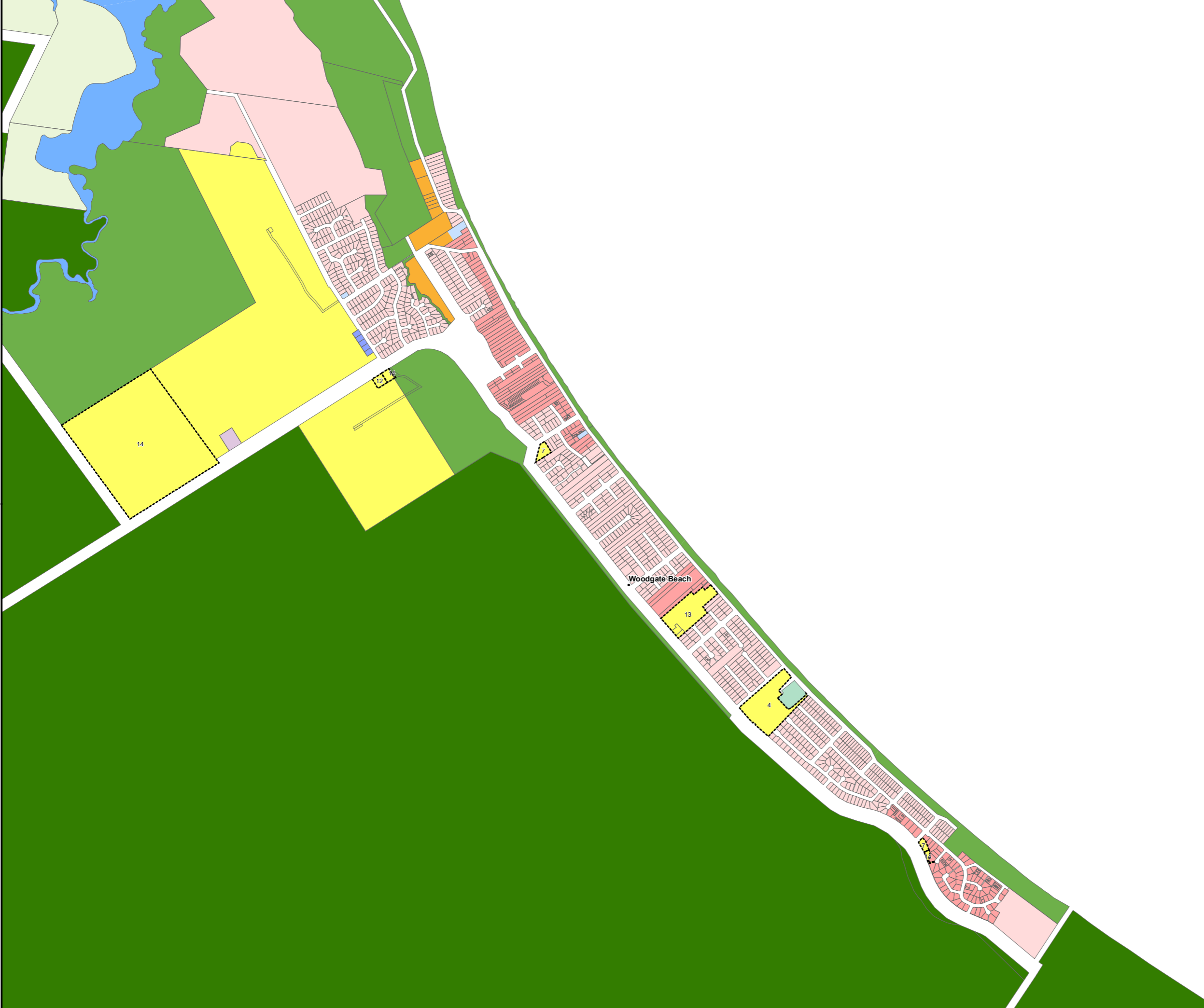
Version 5.0 effective 10 February 2020
Scale at A3 1:20000



Co-ordinate System:- GDA94 MGA Zone 56
1:125000 & 1:20000 MAP INDEX



Map Number: ZM-32



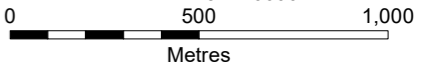
Planning Scheme Zone Map

- Residential Zones Category**
- Low density residential zone
 - Medium density residential zone
 - High density residential zone
- Centre Zones Category**
- Principal centre zone
 - Major centre zone
 - District centre zone
 - Local centre zone
 - Neighbourhood centre zone
- Recreation Zones Category**
- Open space zone
 - Sport and recreation zone
- Environment Zones Category**
- Environmental management and conservation zone
- Industry Zones Category**
- Industry zone
 - High impact industry zone
- Other Zones Category**
- Community facilities zone
 - Emerging community zone
 - Limited development zone
 - Rural zone
 - Rural residential zone
 - Special purpose zone
 - Specialised centre zone
- Other Elements**
- Community Facilities
 - Zoning Precincts
 - Cadastre
 - Water Bodies and Waterways

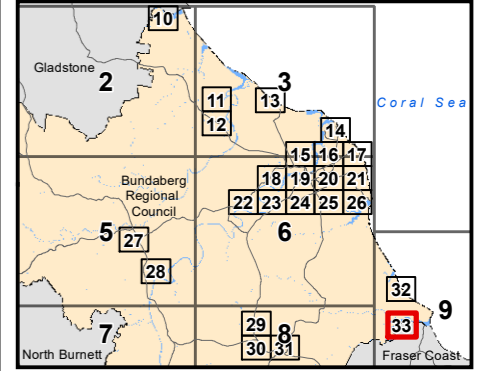
General Note:-
Where a zone map identifies a Community facilities zone annotation for premises in the Community facilities zone, the annotation refers to the corresponding use listed in the definition of "Community facilities zone annotation" in Table SC1.4.2 Administrative definitions of Schedule 1 (Definitions)*

© The State of Queensland (Department of Natural Resources and Mines) 2020. Based on Cadastral Data provided with the permission of the Department of Natural Resources and Mines 2020. The information contained within this document is given without acceptance of responsibility for its accuracy. The Bundaberg Regional Council (and its officers, servants and agents), contract and agree to supply information only on that basis. While every care is taken to ensure the accuracy of this data, the Department of Natural Resources and Mines and the Bundaberg Regional Council makes no representation or warranties about its accuracy, reliability, completeness or stability for any particular purpose and disclaims all responsibility and all liability (including without limitation, liability in negligence) for all expenses, losses, damages (including indirect or consequential damage) and costs which you might incur as a result of the data being inaccurate or incomplete in any way and for any reason.

Version 5.0 effective 10 February 2020
Scale at A3 1:20000



Co-ordinate System:- GDA94 MGA Zone 56
1:125000 & 1:20000 MAP INDEX



Map Number: ZM-33

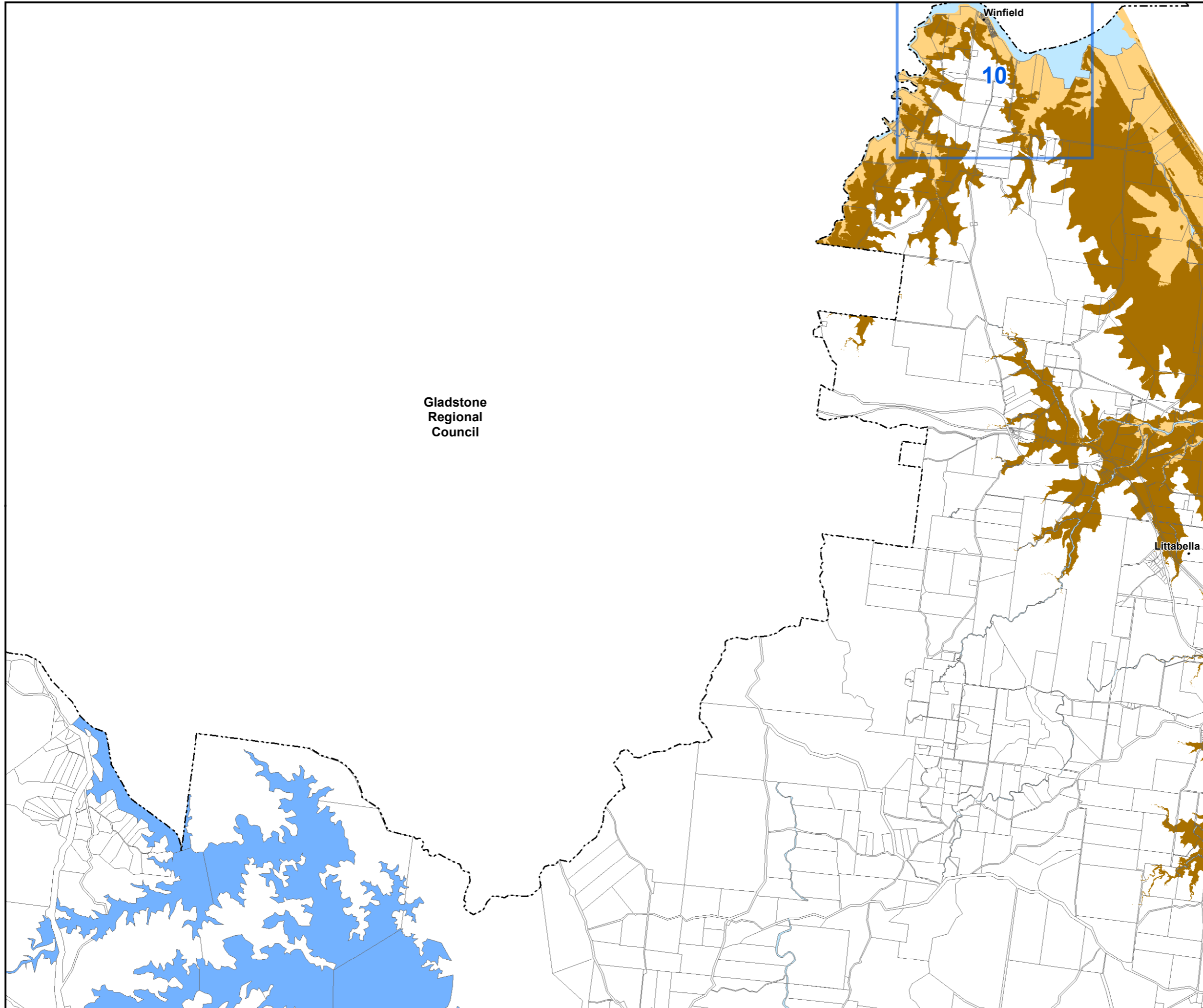


Fraser Coast
Regional
Council

This page has been intentionally left blank

SC2.3 Overlay maps

This page has been
intentionally left blank



Gladstone
Regional
Council



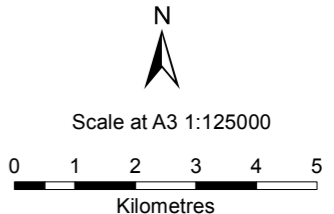
Planning Scheme

Acid sulfate soils overlay map

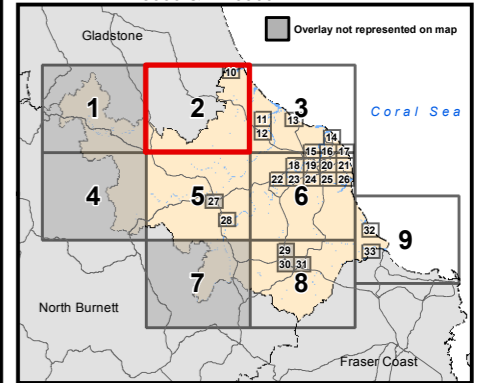
- Area 1 - Land at or below 5m AHD
- Area 2 - Land above 5m AHD and below 20m AHD

- Refer 1:20000 Map Series
- Overlay not represented on map sheet

© The State of Queensland (Department of Natural Resources and Mines) 2015.
Based on Cadastral Data provided with the permission of the Department of Natural Resources and Mines 2015. The information contained within this document is given without acceptance of responsibility for its accuracy.
The Bundaberg Regional Council (and its officers, servants and agents), contract and agree to supply information only on that basis. While every care is taken to ensure the accuracy of this data, the Department of Natural Resources and Mines and the Bundaberg Regional Council makes no representation or warranties about its accuracy, reliability, completeness or stability for any particular purpose and disclaims all responsibility and all liability (including without limitation, liability in negligence) for all expenses, losses, damages (including indirect or consequential damage) and costs which you might incur as a result of the data being inaccurate or incomplete in any way and for any reason.



Co-ordinate System:- GDA94 MGA Zone 56
1:125000 & 1:20000 MAP INDEX



Map Number: OM-ASS-2

Planning Scheme

Acid sulfate soils overlay map

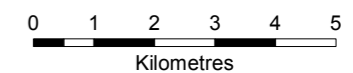
- Area 1 - Land at or below 5m AHD
- Area 2 - Land above 5m AHD and below 20m AHD

- Refer 1:20000 Map Series
- Overlay not represented on map sheet

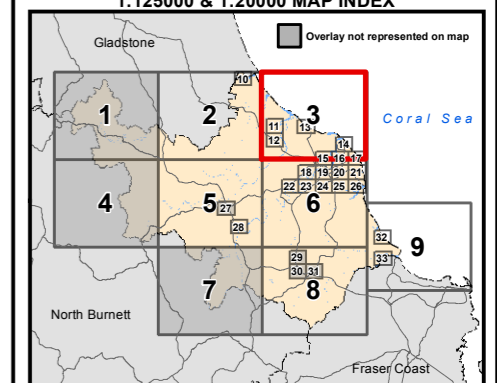
© The State of Queensland (Department of Natural Resources and Mines) 2015.
 Based on Cadastral Data provided with the permission of the Department of Natural Resources and Mines 2015. The information contained within this document is given without acceptance of responsibility for its accuracy.
 The Bundaberg Regional Council (and its officers, servants and agents), contract and agree to supply information only on that basis. While every care is taken to ensure the accuracy of this data, the Department of Natural Resources and Mines and the Bundaberg Regional Council makes no representation or warranties about its accuracy, reliability, completeness or stability for any particular purpose and disclaims all responsibility and all liability (including without limitation, liability in negligence) for all expenses, losses, damages (including indirect or consequential damage) and costs which you might incur as a result of the data being inaccurate or incomplete in any way and for any reason.



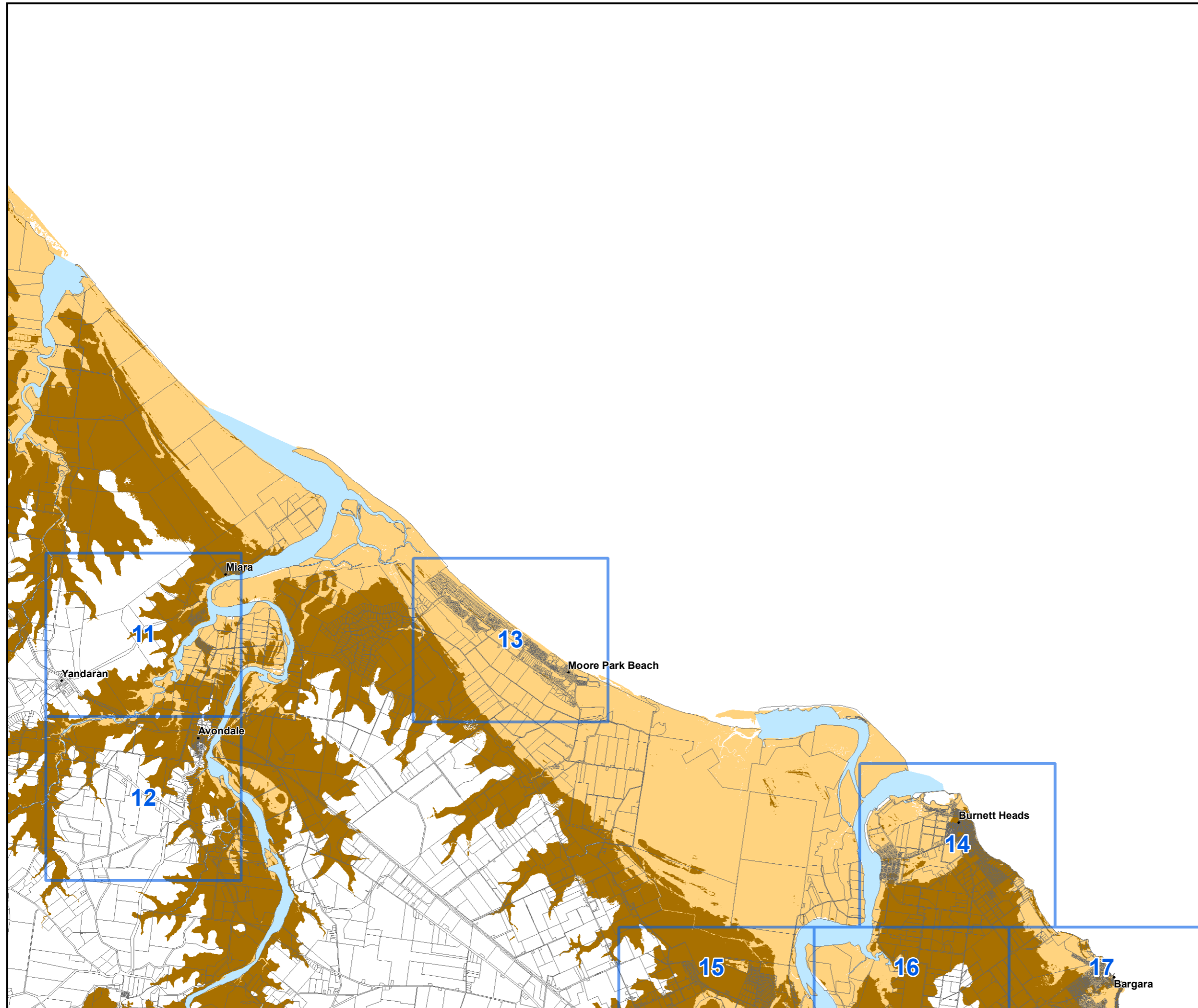
Scale at A3 1:125000



Co-ordinate System:- GDA94 MGA Zone 56
 1:125000 & 1:20000 MAP INDEX



Map Number: OM-ASS-3



Planning Scheme

Acid sulfate soils overlay map

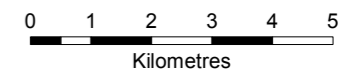
- Area 1 - Land at or below 5m AHD
- Area 2 - Land above 5m AHD and below 20m AHD

- Refer 1:20000 Map Series
- Overlay not represented on map sheet

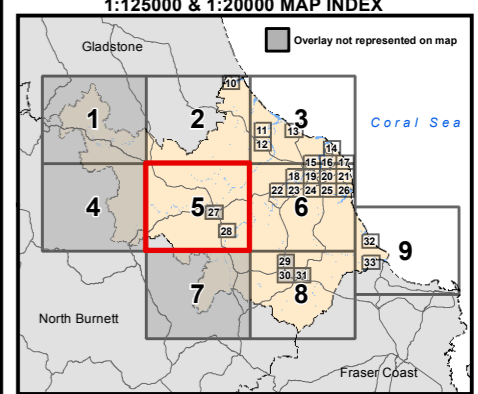
© The State of Queensland (Department of Natural Resources and Mines) 2015.
 Based on Cadastral Data provided with the permission of the Department of Natural Resources and Mines 2015. The information contained within this document is given without acceptance of responsibility for its accuracy.
 The Bundaberg Regional Council (and its officers, servants and agents), contract and agree to supply information only on that basis. While every care is taken to ensure the accuracy of this data, the Department of Natural Resources and Mines and the Bundaberg Regional Council makes no representation or warranties about its accuracy, reliability, completeness or stability for any particular purpose and disclaims all responsibility and all liability (including without limitation, liability in negligence) for all expenses, losses, damages (including indirect or consequential damage) and costs which you might incur as a result of the data being inaccurate or incomplete in any way and for any reason.



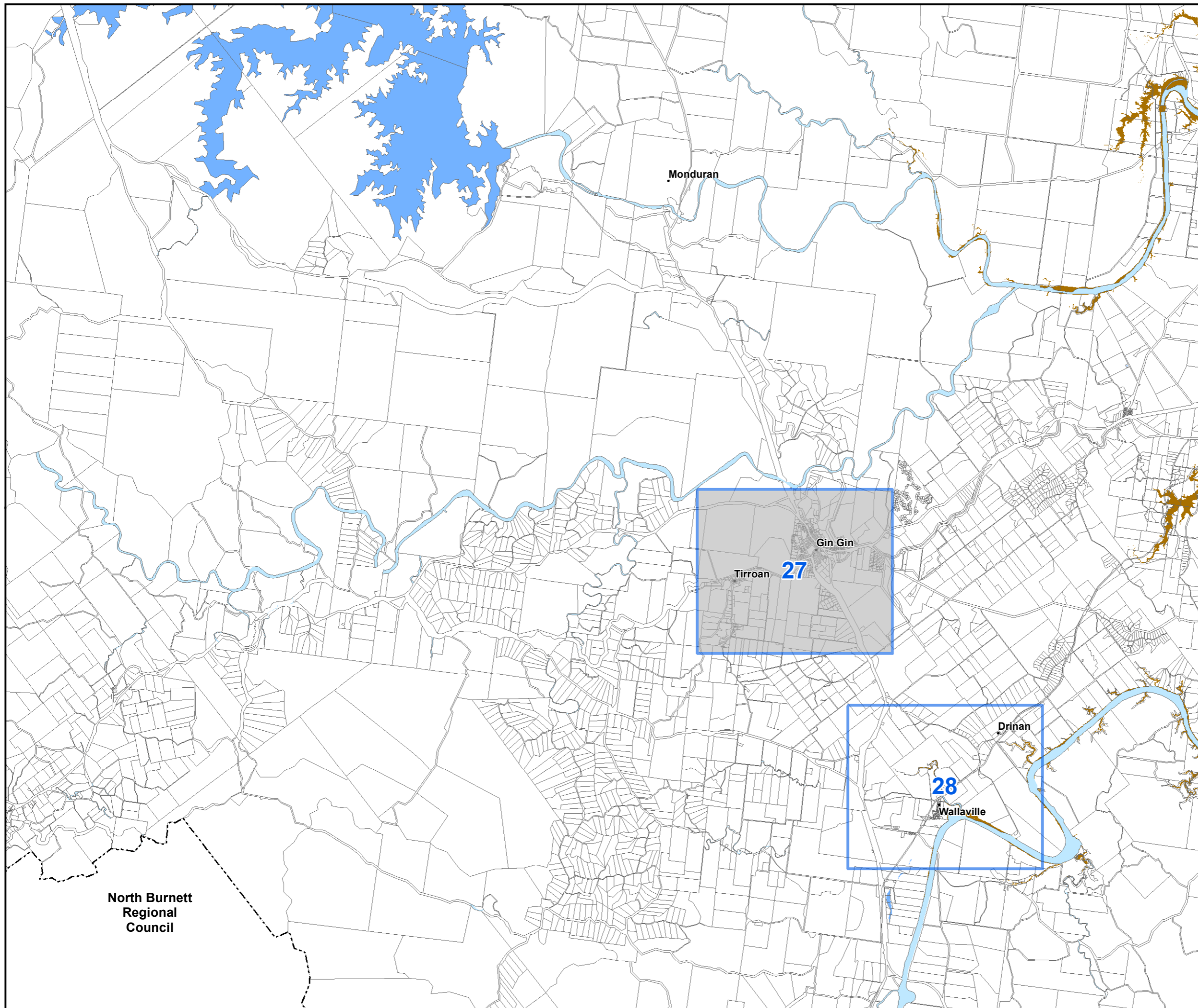
Scale at A3 1:125000



Co-ordinate System:- GDA94 MGA Zone 56
 1:125000 & 1:20000 MAP INDEX



Map Number: OM-ASS-5

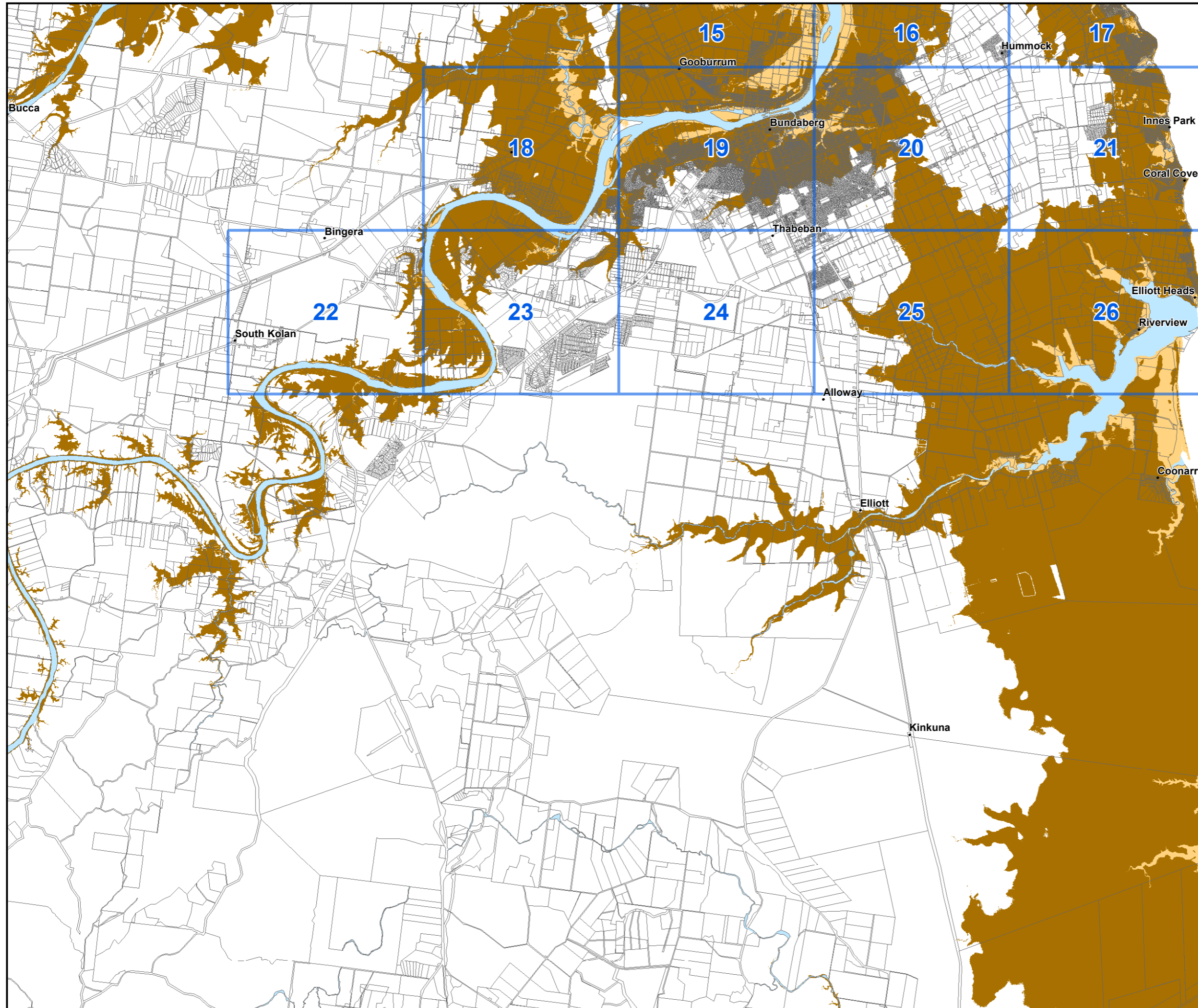


North Burnett
Regional
Council



Planning Scheme

Acid sulfate soils overlay map



- Area 1 - Land at or below 5m AHD
- Area 2 - Land above 5m AHD and below 20m AHD

- Refer 1:20000 Map Series
- Overlay not represented on map sheet

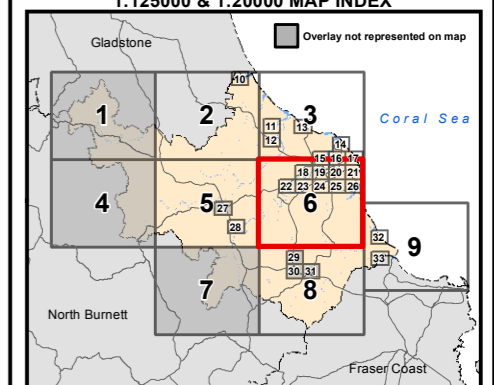
© The State of Queensland (Department of Natural Resources and Mines) 2015.
 Based on Cadastral Data provided with the permission of the Department of Natural Resources and Mines 2015. The information contained within this document is given without acceptance of responsibility for its accuracy.
 The Bundaberg Regional Council (and its officers, servants and agents), contract and agree to supply information only on that basis. While every care is taken to ensure the accuracy of this data, the Department of Natural Resources and Mines and the Bundaberg Regional Council makes no representation or warranties about its accuracy, reliability, completeness or stability for any particular purpose and disclaims all responsibility and all liability (including without limitation, liability in negligence) for all expenses, losses, damages (including indirect or consequential damage) and costs which you might incur as a result of the data being inaccurate or incomplete in any way and for any reason.



Scale at A3 1:125000



Co-ordinate System:- GDA94 MGA Zone 56
1:125000 & 1:20000 MAP INDEX



Map Number: OM-ASS-6

Planning Scheme

Acid sulfate soils overlay map

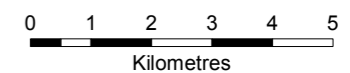
- Area 1 - Land at or below 5m AHD
- Area 2 - Land above 5m AHD and below 20m AHD

- Refer 1:20000 Map Series
- Overlay not represented on map sheet

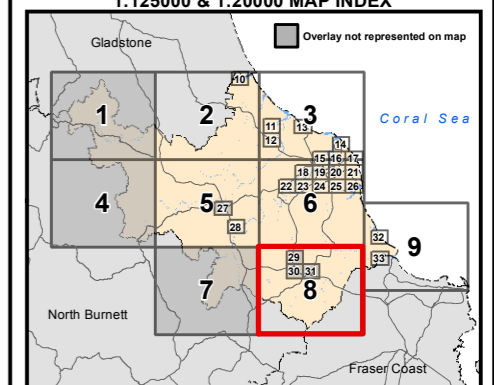
© The State of Queensland (Department of Natural Resources and Mines) 2015.
 Based on Cadastral Data provided with the permission of the Department of Natural Resources and Mines 2015. The information contained within this document is given without acceptance of responsibility for its accuracy.
 The Bundaberg Regional Council (and its officers, servants and agents), contract and agree to supply information only on that basis. While every care is taken to ensure the accuracy of this data, the Department of Natural Resources and Mines and the Bundaberg Regional Council makes no representation or warranties about its accuracy, reliability, completeness or stability for any particular purpose and disclaims all responsibility and all liability (including without limitation, liability in negligence) for all expenses, losses, damages (including indirect or consequential damage) and costs which you might incur as a result of the data being inaccurate or incomplete in any way and for any reason.



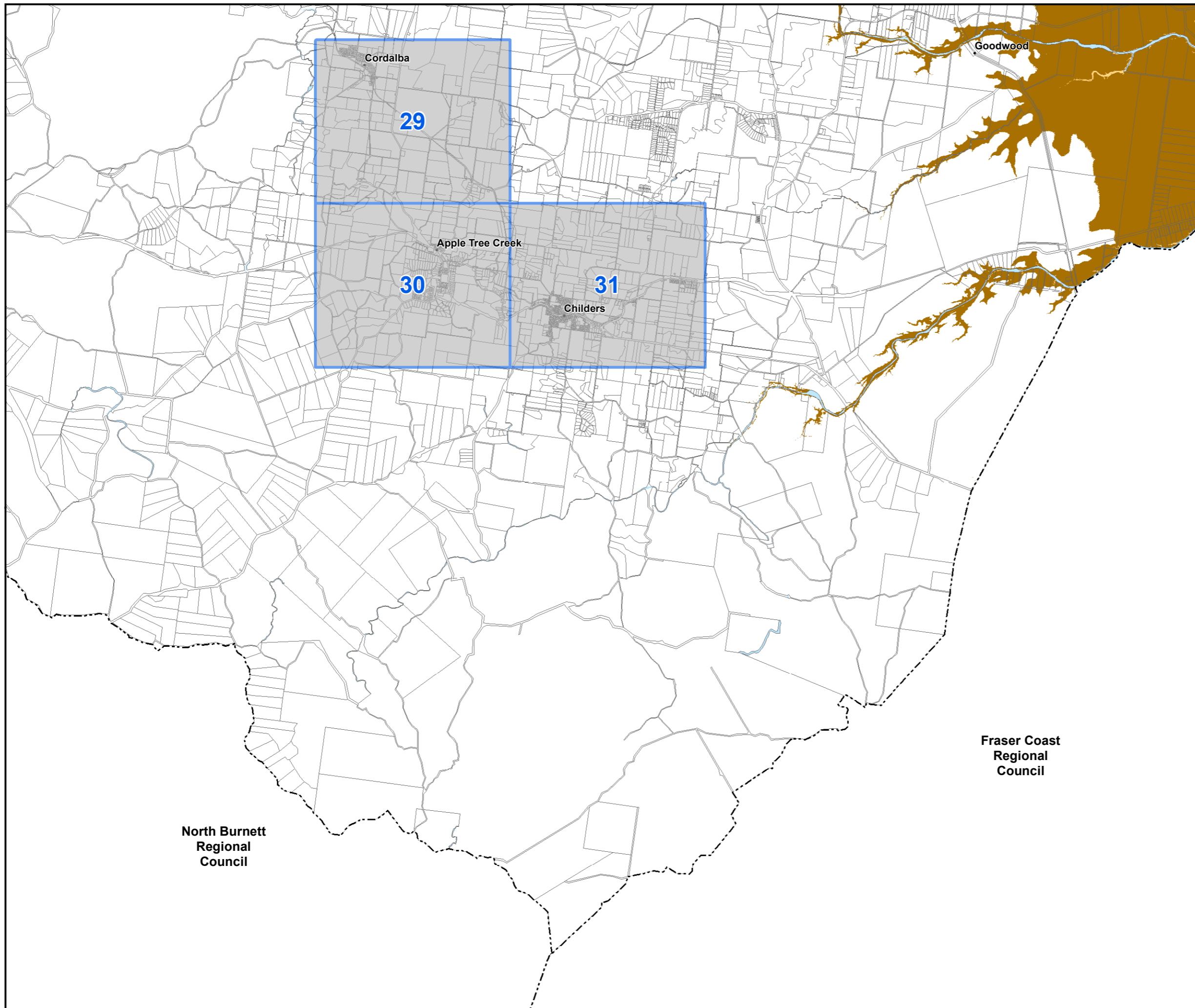
Scale at A3 1:125000



Co-ordinate System:- GDA94 MGA Zone 56
 1:125000 & 1:20000 MAP INDEX



Map Number: OM-ASS-8





Planning Scheme

Acid sulfate soils overlay map

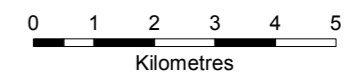
- Area 1 - Land at or below 5m AHD
- Area 2 - Land above 5m AHD and below 20m AHD

- Refer 1:20000 Map Series
- Overlay not represented on map sheet

© The State of Queensland (Department of Natural Resources and Mines) 2015.
 Based on Cadastral Data provided with the permission of the Department of Natural Resources and Mines 2015. The information contained within this document is given without acceptance of responsibility for its accuracy.
 The Bundaberg Regional Council (and its officers, servants and agents), contract and agree to supply information only on that basis. While every care is taken to ensure the accuracy of this data, the Department of Natural Resources and Mines and the Bundaberg Regional Council makes no representation or warranties about its accuracy, reliability, completeness or stability for any particular purpose and disclaims all responsibility and all liability (including without limitation, liability in negligence) for all expenses, losses, damages (including indirect or consequential damage) and costs which you might incur as a result of the data being inaccurate or incomplete in any way and for any reason.

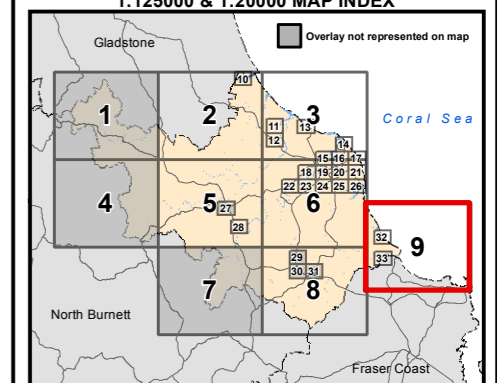


Scale at A3 1:125000

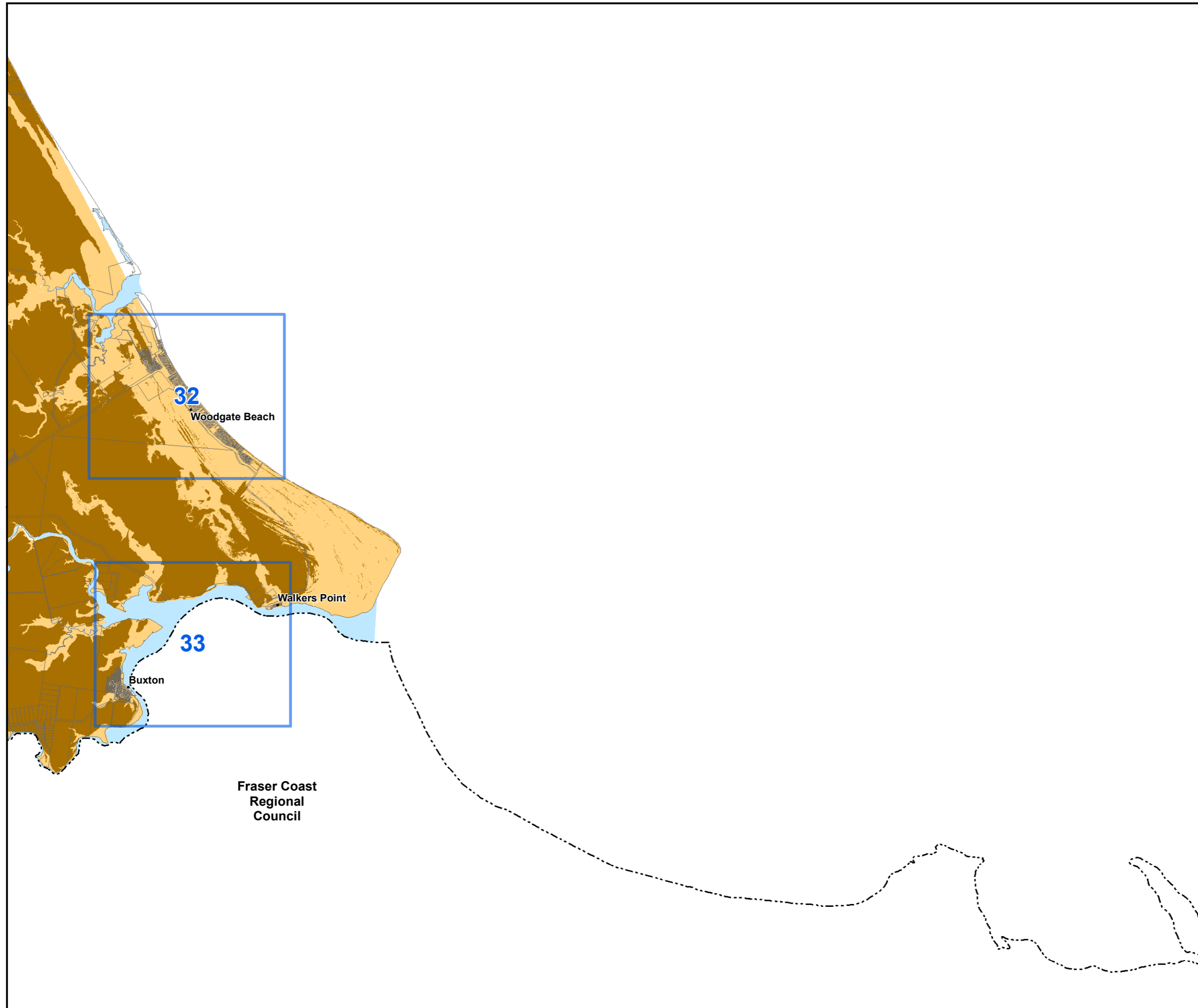


Co-ordinate System:- GDA94 MGA Zone 56

1:125000 & 1:20000 MAP INDEX



Map Number: OM-ASS-9



Fraser Coast Regional Council



Planning Scheme

Acid sulfate soils overlay map

Gladstone Regional Council

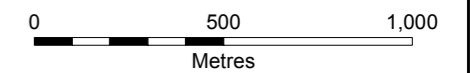
Winfield

- Area 1 - Land at or below 5m AHD
- Area 2 - Land above 5m AHD and below 20m AHD

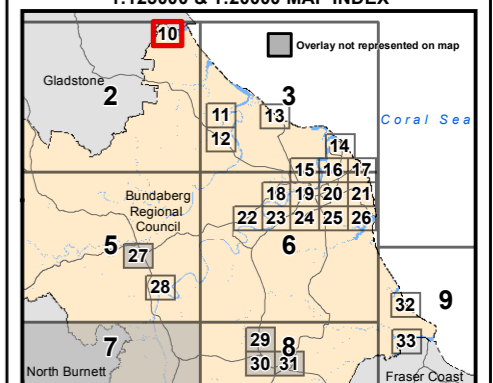
© The State of Queensland (Department of Natural Resources and Mines) 2015.
 Based on Cadastral Data provided with the permission of the Department of Natural Resources and Mines 2015. The information contained within this document is given without acceptance of responsibility for its accuracy.
 The Bundaberg Regional Council (and its officers, servants and agents), contract and agree to supply information only on that basis. While every care is taken to ensure the accuracy of this data, the Department of Natural Resources and Mines and the Bundaberg Regional Council makes no representation or warranties about its accuracy, reliability, completeness or stability for any particular purpose and disclaims all responsibility and all liability (including without limitation, liability in negligence) for all expenses, losses, damages (including indirect or consequential damage) and costs which you might incur as a result of the data being inaccurate or incomplete in any way and for any reason.



Scale at A3 1:20000



Co-ordinate System:- GDA94 MGA Zone 56
 1:125000 & 1:20000 MAP INDEX





Map Number: OM-ASS-10



Planning Scheme

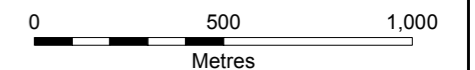
Acid sulfate soils overlay map

-  Area 1 - Land at or below 5m AHD
-  Area 2 - Land above 5m AHD and below 20m AHD

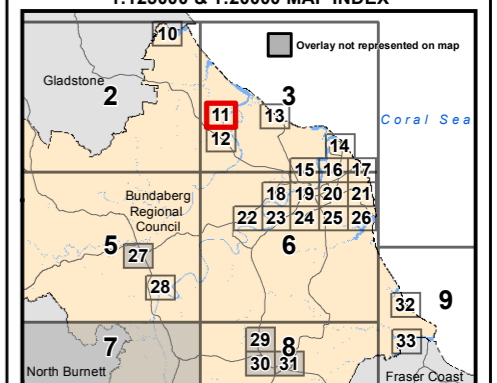
© The State of Queensland (Department of Natural Resources and Mines) 2015.
 Based on Cadastral Data provided with the permission of the Department of Natural Resources and Mines 2015. The information contained within this document is given without acceptance of responsibility for its accuracy.
 The Bundaberg Regional Council (and its officers, servants and agents), contract and agree to supply information only on that basis. While every care is taken to ensure the accuracy of this data, the Department of Natural Resources and Mines and the Bundaberg Regional Council makes no representation or warranties about its accuracy, reliability, completeness or stability for any particular purpose and disclaims all responsibility and all liability (including without limitation, liability in negligence) for all expenses, losses, damages (including indirect or consequential damage) and costs which you might incur as a result of the data being inaccurate or incomplete in any way and for any reason.



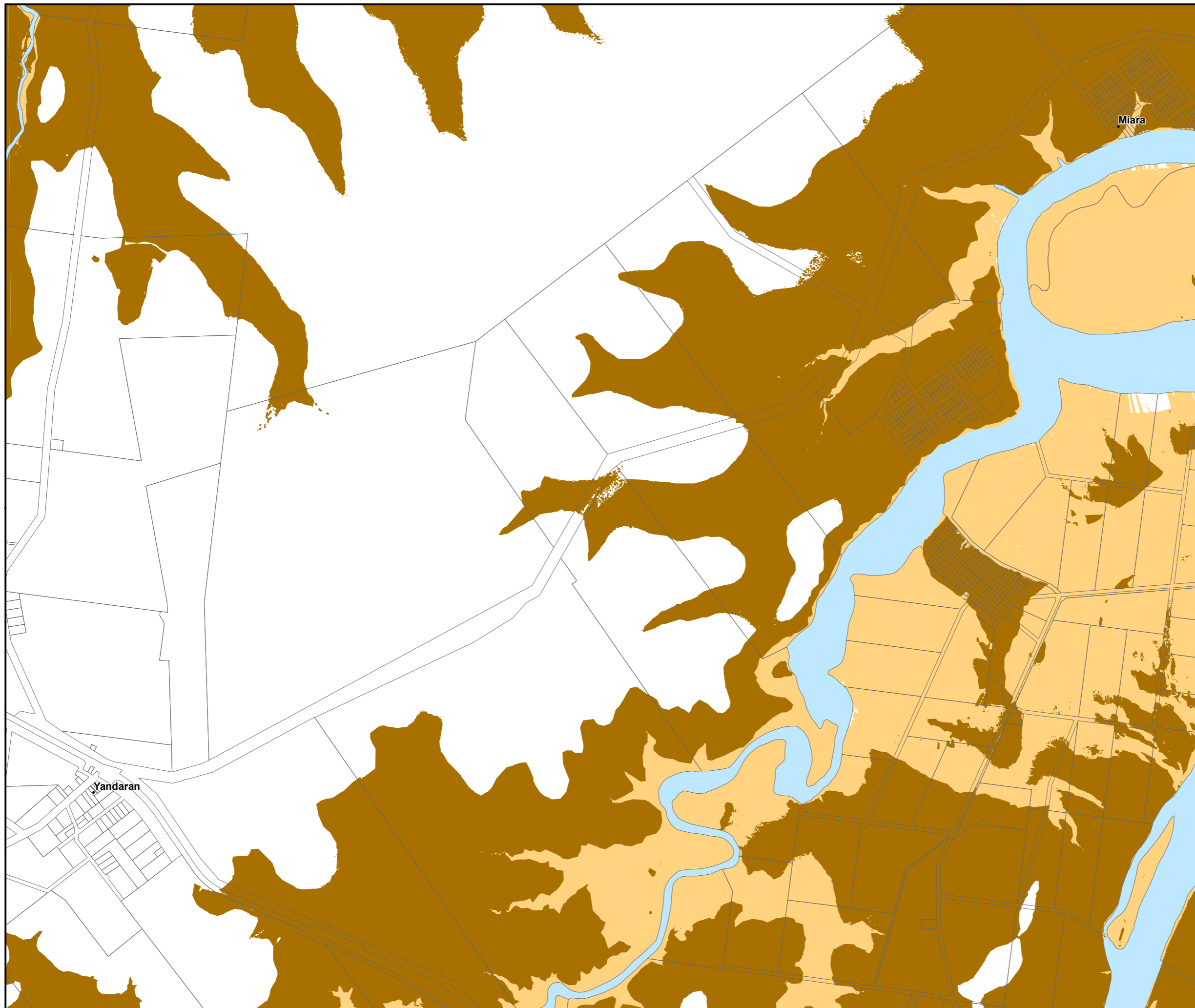
Scale at A3 1:20000



Co-ordinate System:- GDA94 MGA Zone 56
 1:125000 & 1:20000 MAP INDEX





Map Number: OM-ASS-11





Planning Scheme

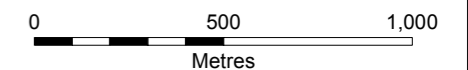
Acid sulfate soils overlay map

-  Area 1 - Land at or below 5m AHD
-  Area 2 - Land above 5m AHD and below 20m AHD

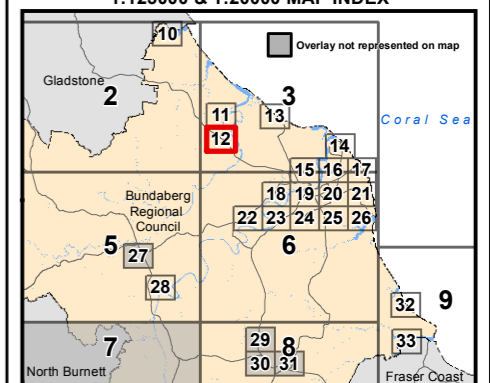
© The State of Queensland (Department of Natural Resources and Mines) 2015.
Based on Cadastral Data provided with the permission of the Department of Natural Resources and Mines 2015. The information contained within this document is given without acceptance of responsibility for its accuracy.
The Bundaberg Regional Council (and its officers, servants and agents), contract and agree to supply information only on that basis. While every care is taken to ensure the accuracy of this data, the Department of Natural Resources and Mines and the Bundaberg Regional Council makes no representation or warranties about its accuracy, reliability, completeness or stability for any particular purpose and disclaims all responsibility and all liability (including without limitation, liability in negligence) for all expenses, losses, damages (including indirect or consequential damage) and costs which you might incur as a result of the data being inaccurate or incomplete in any way and for any reason.



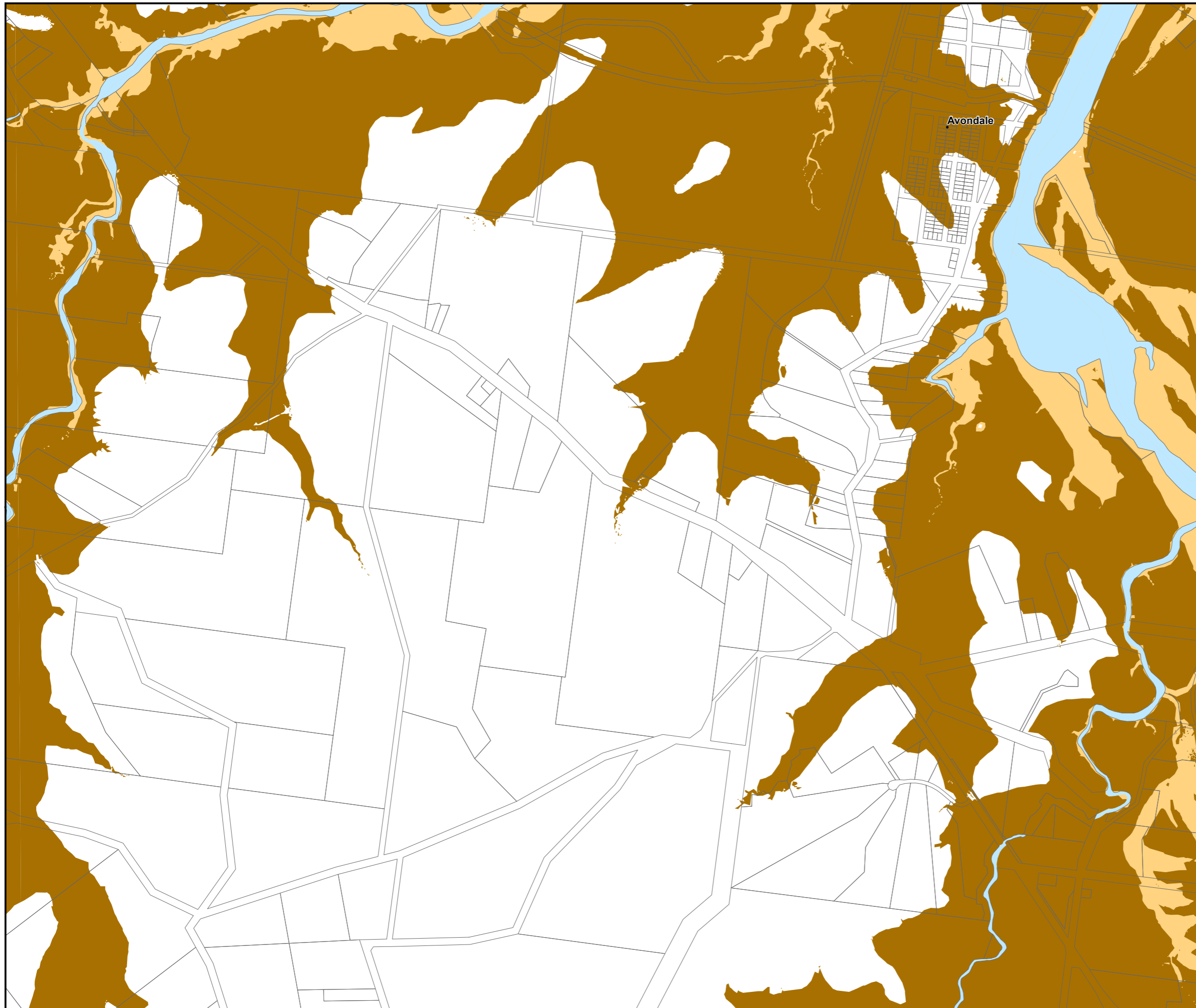
Scale at A3 1:20000



Co-ordinate System:- GDA94 MGA Zone 56
1:125000 & 1:20000 MAP INDEX





Map Number: OM-ASS-12





Planning Scheme

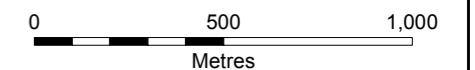
Acid sulfate soils overlay map

-  Area 1 - Land at or below 5m AHD
-  Area 2 - Land above 5m AHD and below 20m AHD

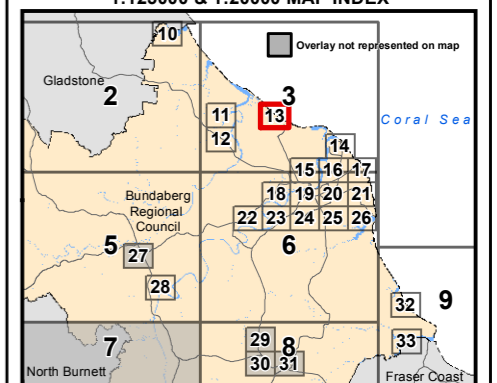
© The State of Queensland (Department of Natural Resources and Mines) 2015.
 Based on Cadastral Data provided with the permission of the Department of Natural Resources and Mines 2015. The information contained within this document is given without acceptance of responsibility for its accuracy.
 The Bundaberg Regional Council (and its officers, servants and agents), contract and agree to supply information only on that basis. While every care is taken to ensure the accuracy of this data, the Department of Natural Resources and Mines and the Bundaberg Regional Council makes no representation or warranties about its accuracy, reliability, completeness or stability for any particular purpose and disclaims all responsibility and all liability (including without limitation, liability in negligence) for all expenses, losses, damages (including indirect or consequential damage) and costs which you might incur as a result of the data being inaccurate or incomplete in any way and for any reason.



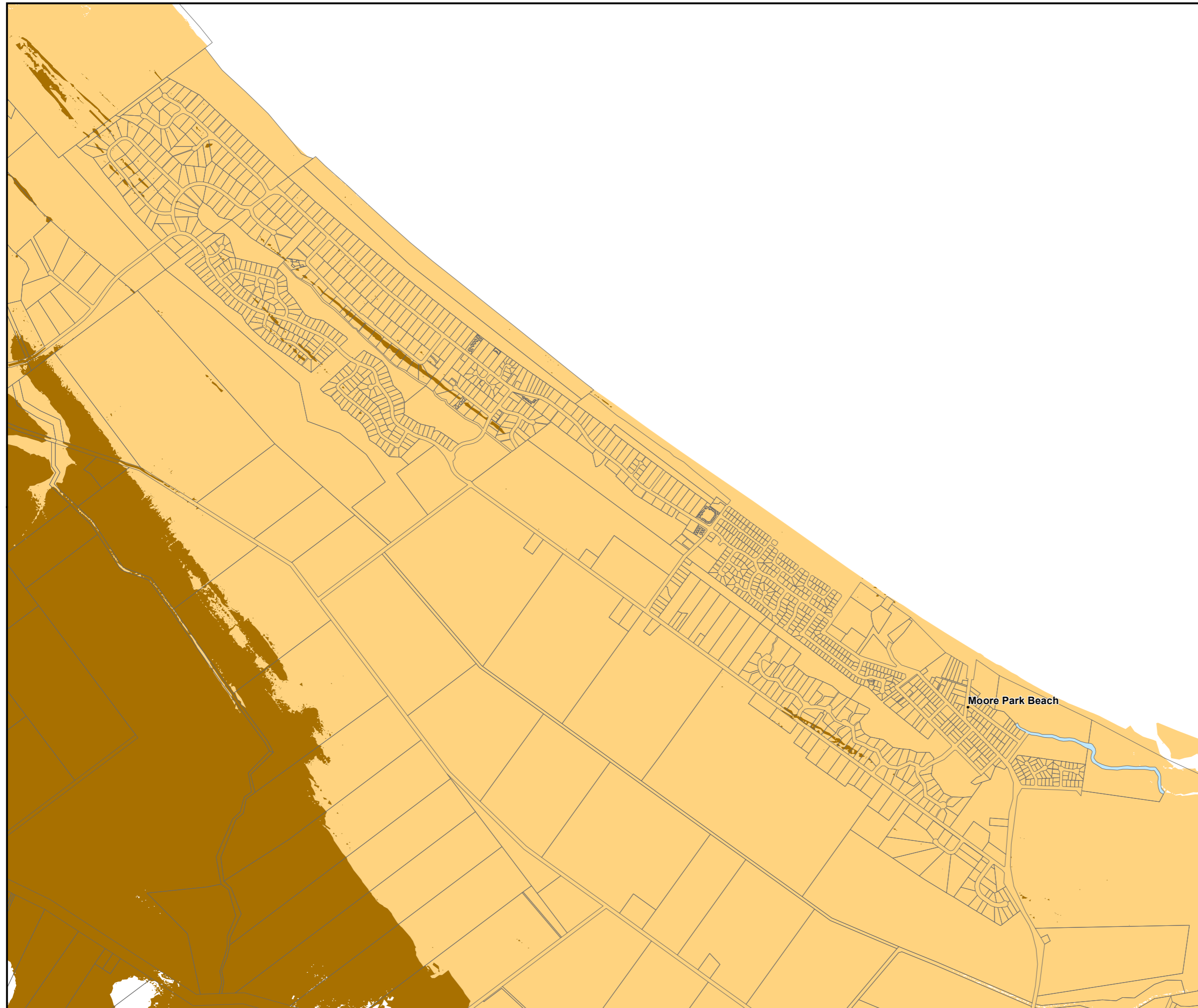
Scale at A3 1:20000



Co-ordinate System:- GDA94 MGA Zone 56
 1:125000 & 1:20000 MAP INDEX





Map Number: OM-ASS-13

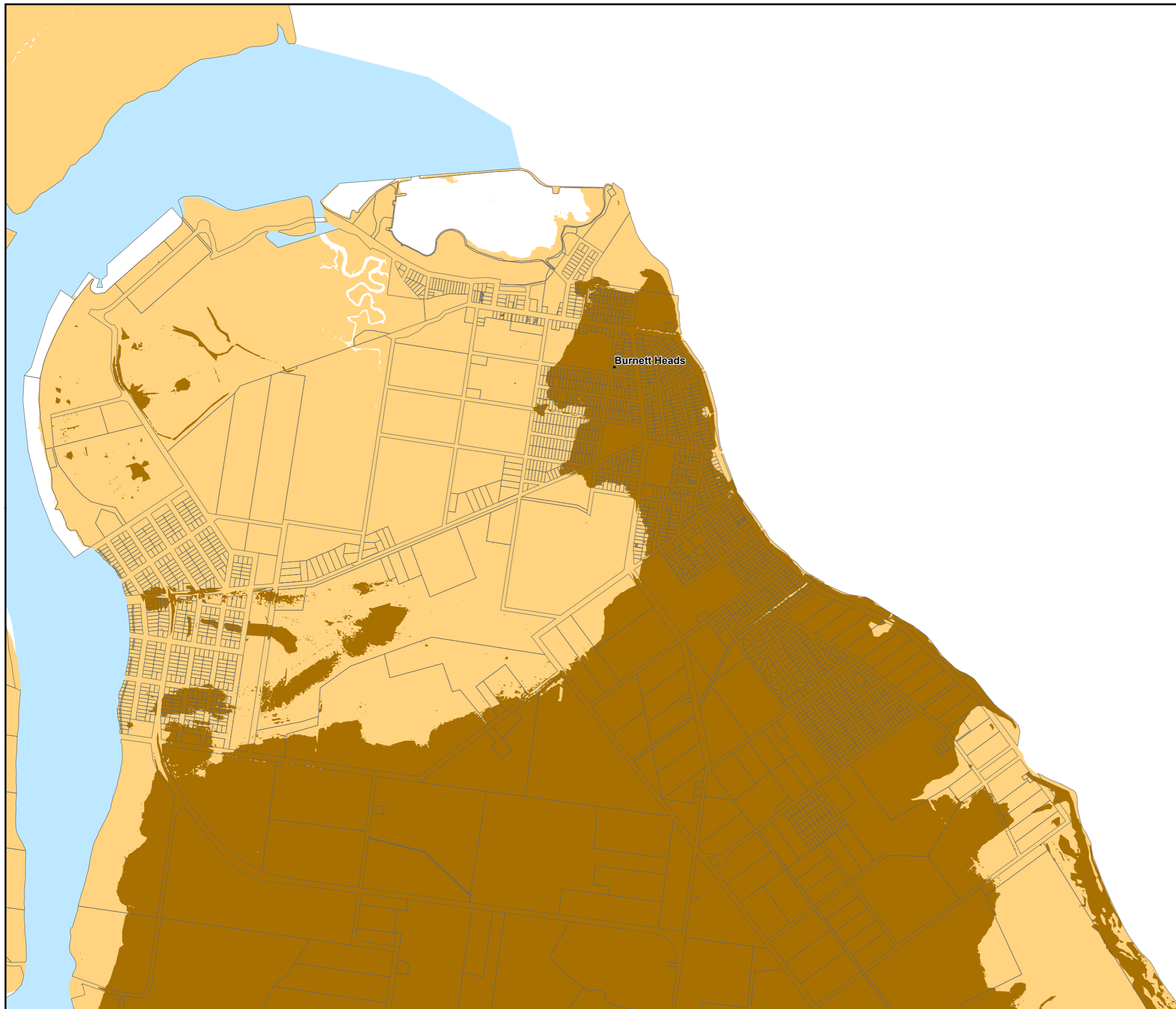




Planning Scheme

Acid sulfate soils overlay map

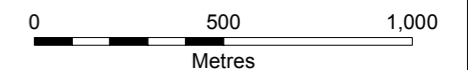
-  Area 1 - Land at or below 5m AHD
-  Area 2 - Land above 5m AHD and below 20m AHD



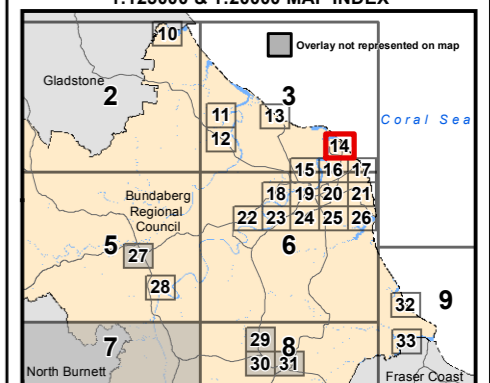
© The State of Queensland (Department of Natural Resources and Mines) 2015.
 Based on Cadastral Data provided with the permission of the Department of Natural Resources and Mines 2015. The information contained within this document is given without acceptance of responsibility for its accuracy.
 The Bundaberg Regional Council (and its officers, servants and agents), contract and agree to supply information only on that basis. While every care is taken to ensure the accuracy of this data, the Department of Natural Resources and Mines and the Bundaberg Regional Council makes no representation or warranties about its accuracy, reliability, completeness or stability for any particular purpose and disclaims all responsibility and all liability (including without limitation, liability in negligence) for all expenses, losses, damages (including indirect or consequential damage) and costs which you might incur as a result of the data being inaccurate or incomplete in any way and for any reason.



Scale at A3 1:20000



Co-ordinate System:- GDA94 MGA Zone 56
 1:125000 & 1:20000 MAP INDEX





Map Number: OM-ASS-14



Planning Scheme

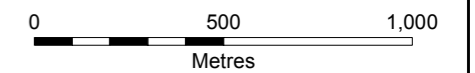
Acid sulfate soils overlay map

-  Area 1 - Land at or below 5m AHD
-  Area 2 - Land above 5m AHD and below 20m AHD

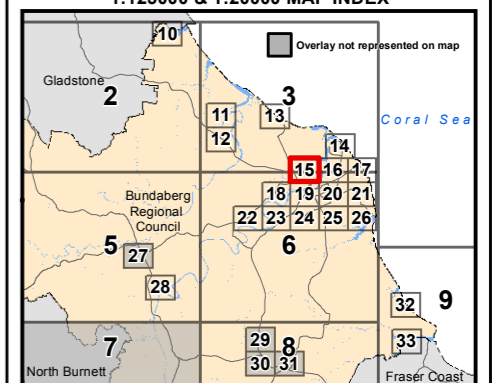
© The State of Queensland (Department of Natural Resources and Mines) 2015.
Based on Cadastral Data provided with the permission of the Department of Natural Resources and Mines 2015. The information contained within this document is given without acceptance of responsibility for its accuracy.
The Bundaberg Regional Council (and its officers, servants and agents), contract and agree to supply information only on that basis. While every care is taken to ensure the accuracy of this data, the Department of Natural Resources and Mines and the Bundaberg Regional Council makes no representation or warranties about its accuracy, reliability, completeness or stability for any particular purpose and disclaims all responsibility and all liability (including without limitation, liability in negligence) for all expenses, losses, damages (including indirect or consequential damage) and costs which you might incur as a result of the data being inaccurate or incomplete in any way and for any reason.



Scale at A3 1:20000



Co-ordinate System:- GDA94 MGA Zone 56
1:125000 & 1:20000 MAP INDEX





Map Number: OM-ASS-15



Planning Scheme

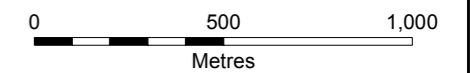
Acid sulfate soils overlay map

-  Area 1 - Land at or below 5m AHD
-  Area 2 - Land above 5m AHD and below 20m AHD

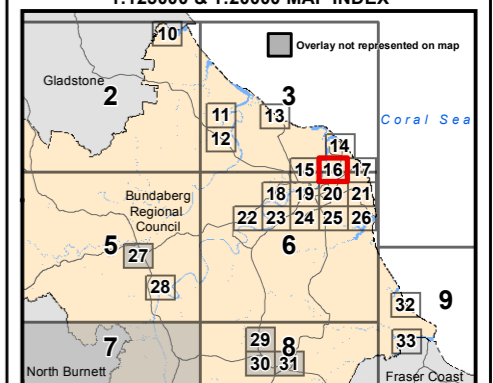
© The State of Queensland (Department of Natural Resources and Mines) 2015.
Based on Cadastral Data provided with the permission of the Department of Natural Resources and Mines 2015. The information contained within this document is given without acceptance of responsibility for its accuracy.
The Bundaberg Regional Council (and its officers, servants and agents), contract and agree to supply information only on that basis. While every care is taken to ensure the accuracy of this data, the Department of Natural Resources and Mines and the Bundaberg Regional Council makes no representation or warranties about its accuracy, reliability, completeness or stability for any particular purpose and disclaims all responsibility and all liability (including without limitation, liability in negligence) for all expenses, losses, damages (including indirect or consequential damage) and costs which you might incur as a result of the data being inaccurate or incomplete in any way and for any reason.



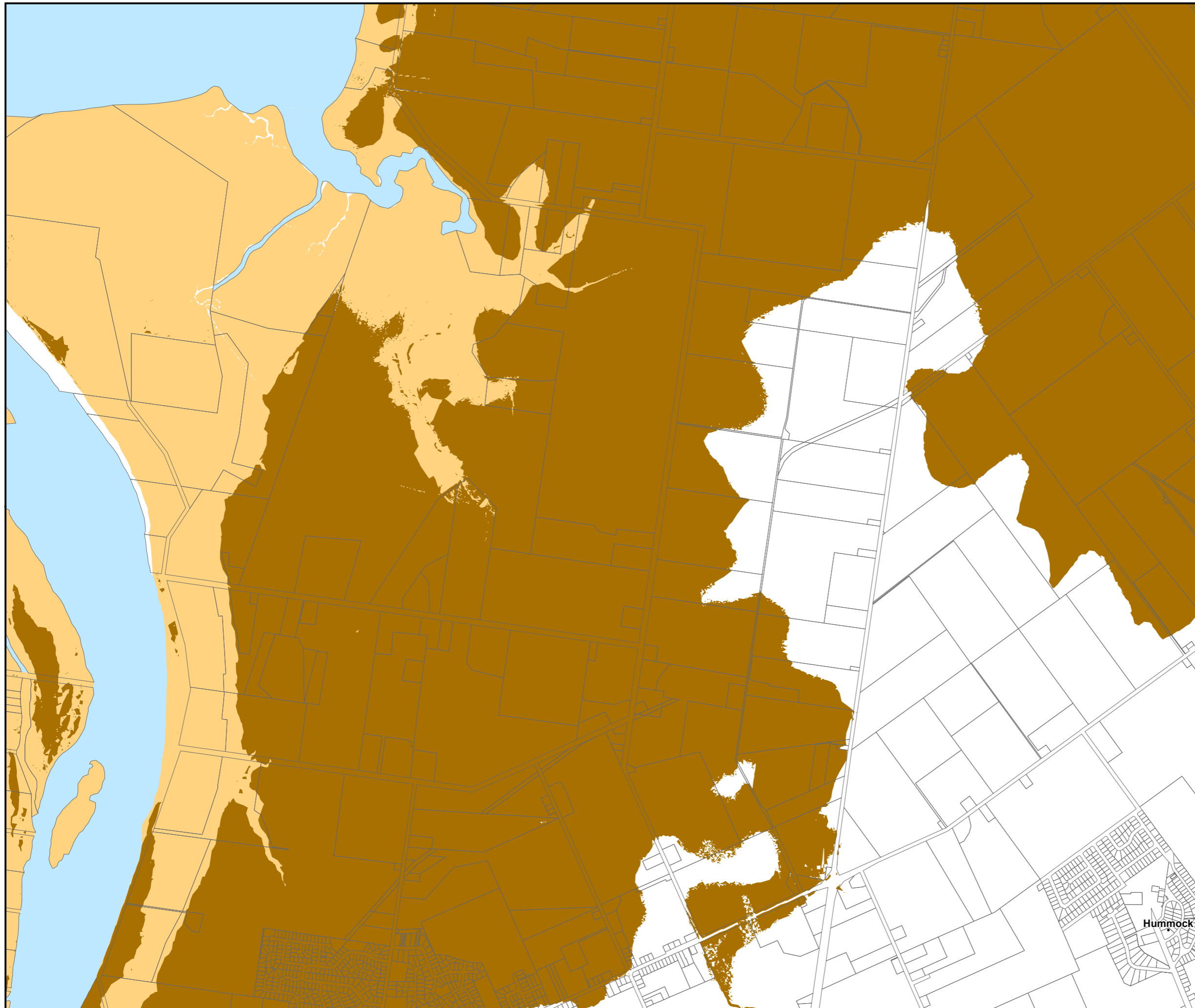
Scale at A3 1:20000



Co-ordinate System:- GDA94 MGA Zone 56
1:125000 & 1:20000 MAP INDEX





Map Number: OM-ASS-16





Planning Scheme

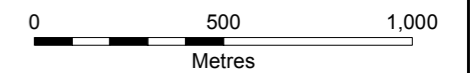
Acid sulfate soils overlay map

-  Area 1 - Land at or below 5m AHD
-  Area 2 - Land above 5m AHD and below 20m AHD

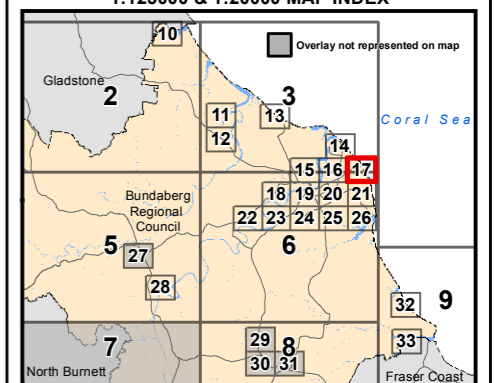
© The State of Queensland (Department of Natural Resources and Mines) 2015.
 Based on Cadastral Data provided with the permission of the Department of Natural Resources and Mines 2015. The information contained within this document is given without acceptance of responsibility for its accuracy.
 The Bundaberg Regional Council (and its officers, servants and agents), contract and agree to supply information only on that basis. While every care is taken to ensure the accuracy of this data, the Department of Natural Resources and Mines and the Bundaberg Regional Council makes no representation or warranties about its accuracy, reliability, completeness or stability for any particular purpose and disclaims all responsibility and all liability (including without limitation, liability in negligence) for all expenses, losses, damages (including indirect or consequential damage) and costs which you might incur as a result of the data being inaccurate or incomplete in any way and for any reason.



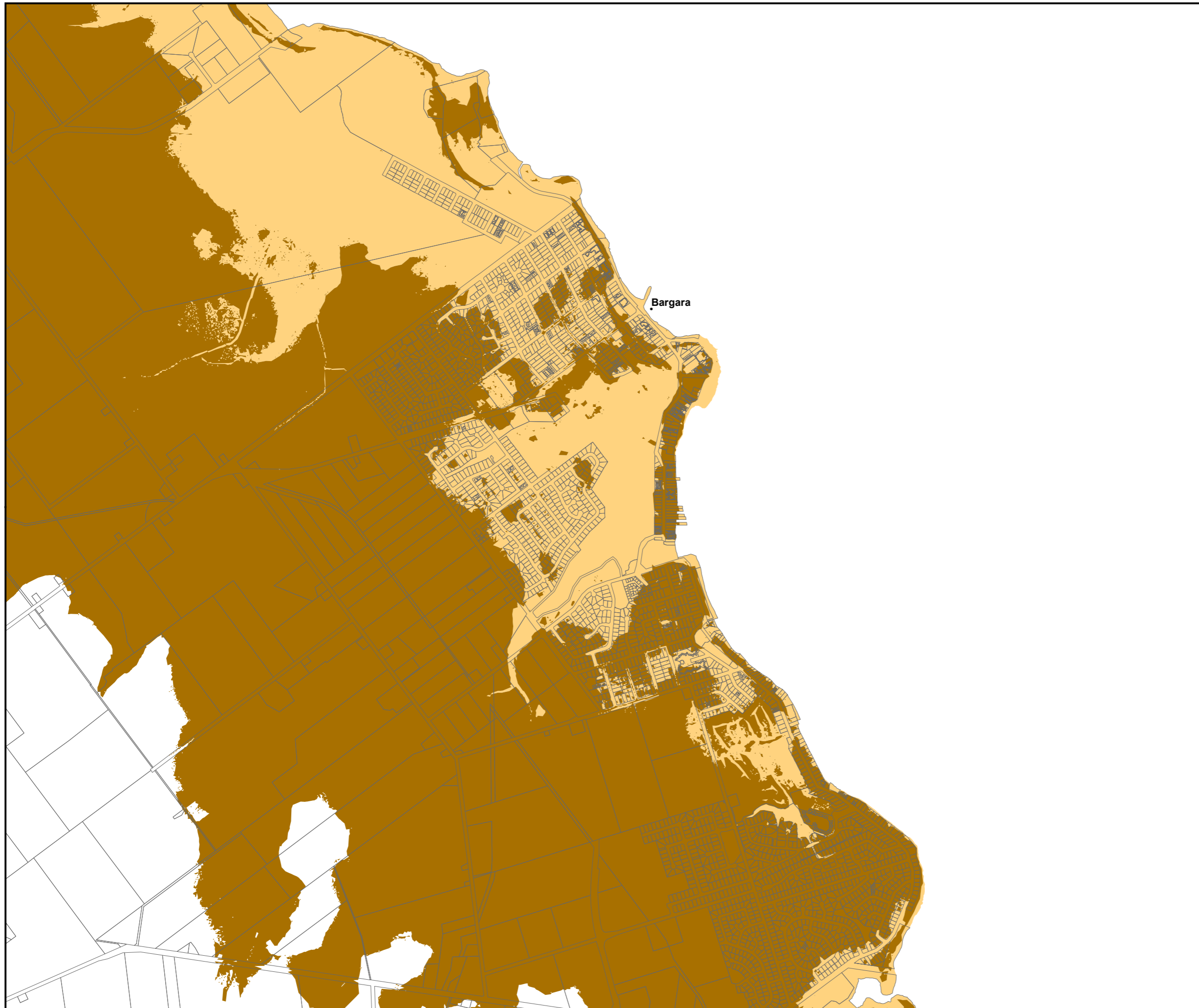
Scale at A3 1:20000



Co-ordinate System:- GDA94 MGA Zone 56
 1:125000 & 1:20000 MAP INDEX





Map Number: OM-ASS-17





Planning Scheme

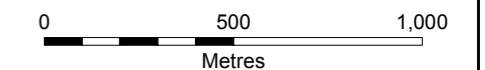
Acid sulfate soils overlay map

-  Area 1 - Land at or below 5m AHD
-  Area 2 - Land above 5m AHD and below 20m AHD

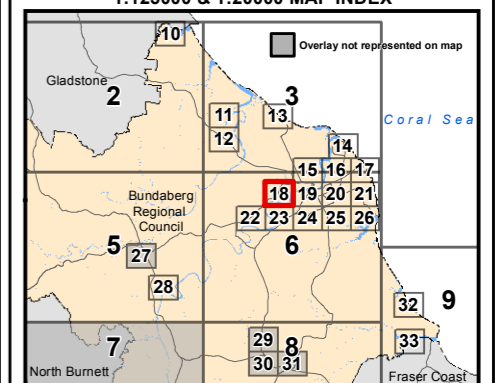
© The State of Queensland (Department of Natural Resources and Mines) 2015.
 Based on Cadastral Data provided with the permission of the Department of Natural Resources and Mines 2015. The information contained within this document is given without acceptance of responsibility for its accuracy.
 The Bundaberg Regional Council (and its officers, servants and agents), contract and agree to supply information only on that basis. While every care is taken to ensure the accuracy of this data, the Department of Natural Resources and Mines and the Bundaberg Regional Council makes no representation or warranties about its accuracy, reliability, completeness or stability for any particular purpose and disclaims all responsibility and all liability (including without limitation, liability in negligence) for all expenses, losses, damages (including indirect or consequential damage) and costs which you might incur as a result of the data being inaccurate or incomplete in any way and for any reason.



Scale at A3 1:20000

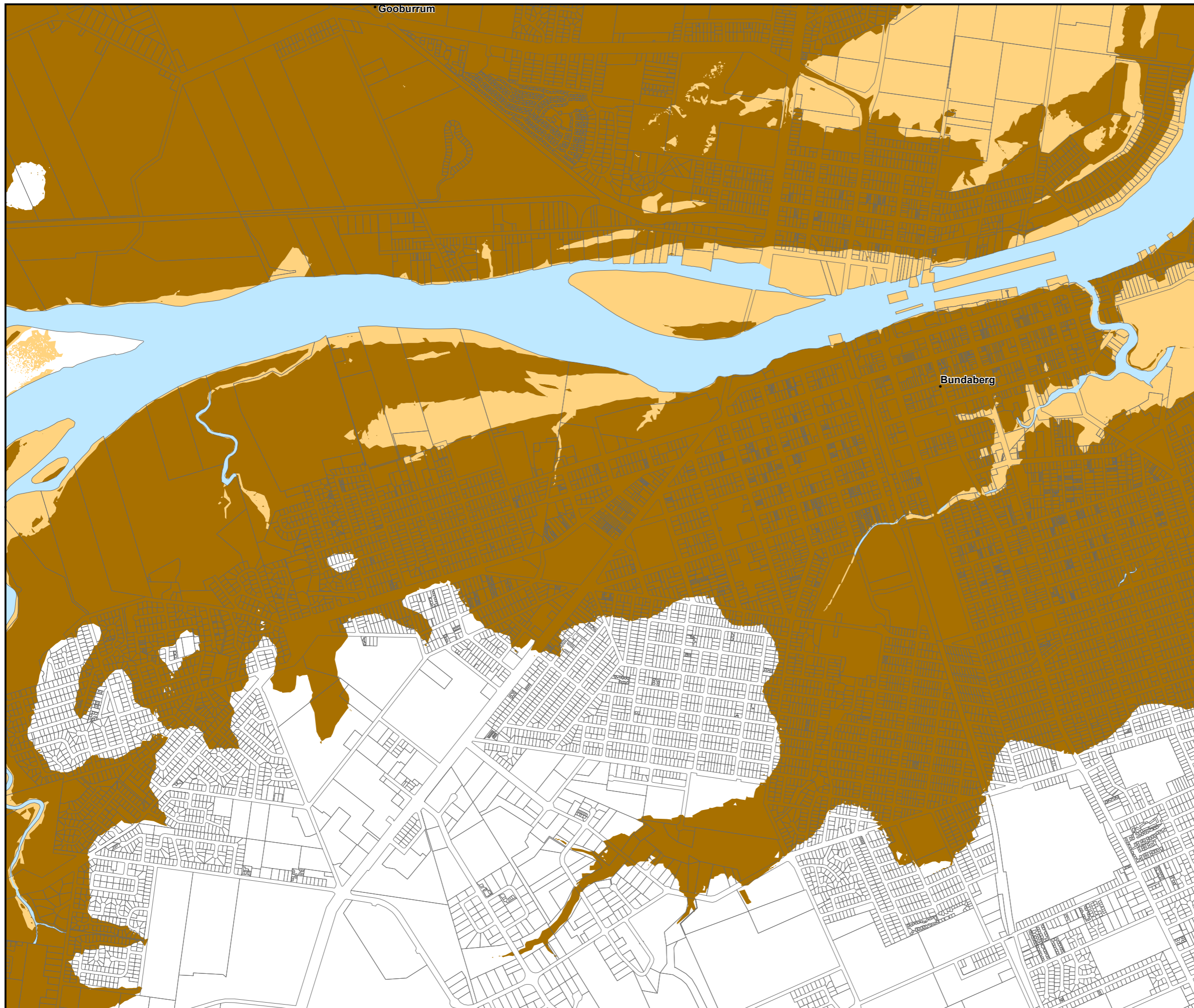


Co-ordinate System:- GDA94 MGA Zone 56
 1:125000 & 1:20000 MAP INDEX



Map Number: OM-ASS-18





Planning Scheme

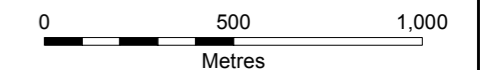
Acid sulfate soils overlay map

- Area 1 - Land at or below 5m AHD
- Area 2 - Land above 5m AHD and below 20m AHD

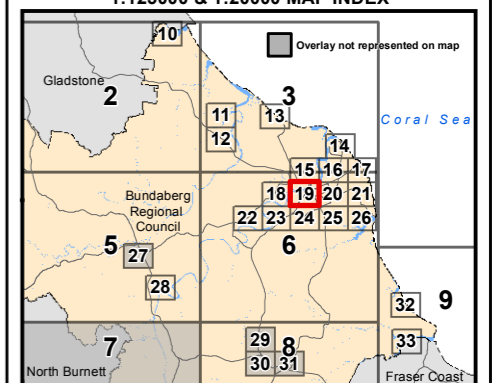
© The State of Queensland (Department of Natural Resources and Mines) 2015.
 Based on Cadastral Data provided with the permission of the Department of Natural Resources and Mines 2015. The information contained within this document is given without acceptance of responsibility for its accuracy.
 The Bundaberg Regional Council (and its officers, servants and agents), contract and agree to supply information only on that basis. While every care is taken to ensure the accuracy of this data, the Department of Natural Resources and Mines and the Bundaberg Regional Council makes no representation or warranties about its accuracy, reliability, completeness or stability for any particular purpose and disclaims all responsibility and all liability (including without limitation, liability in negligence) for all expenses, losses, damages (including indirect or consequential damage) and costs which you might incur as a result of the data being inaccurate or incomplete in any way and for any reason.



Scale at A3 1:20000



Co-ordinate System:- GDA94 MGA Zone 56
 1:125000 & 1:20000 MAP INDEX





Map Number: OM-ASS-19



Planning Scheme


Acid sulfate soils overlay map

-  Area 1 - Land at or below 5m AHD
-  Area 2 - Land above 5m AHD and below 20m AHD

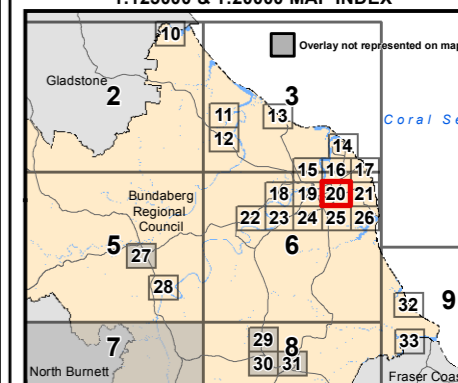
© The State of Queensland (Department of Natural Resources and Mines) 2015.
Based on Cadastral Data provided with the permission of the Department of Natural Resources and Mines 2015. The information contained within this document is given without acceptance of responsibility for its accuracy.
The Bundaberg Regional Council (and its officers, servants and agents), contract and agree to supply information only on that basis. While every care is taken to ensure the accuracy of this data, the Department of Natural Resources and Mines and the Bundaberg Regional Council makes no representation or warranties about its accuracy, reliability, completeness or stability for any particular purpose and disclaims all responsibility and all liability (including without limitation, liability in negligence) for all expenses, losses, damages (including indirect or consequential damage) and costs which you might incur as a result of the data being inaccurate or incomplete in any way and for any reason.



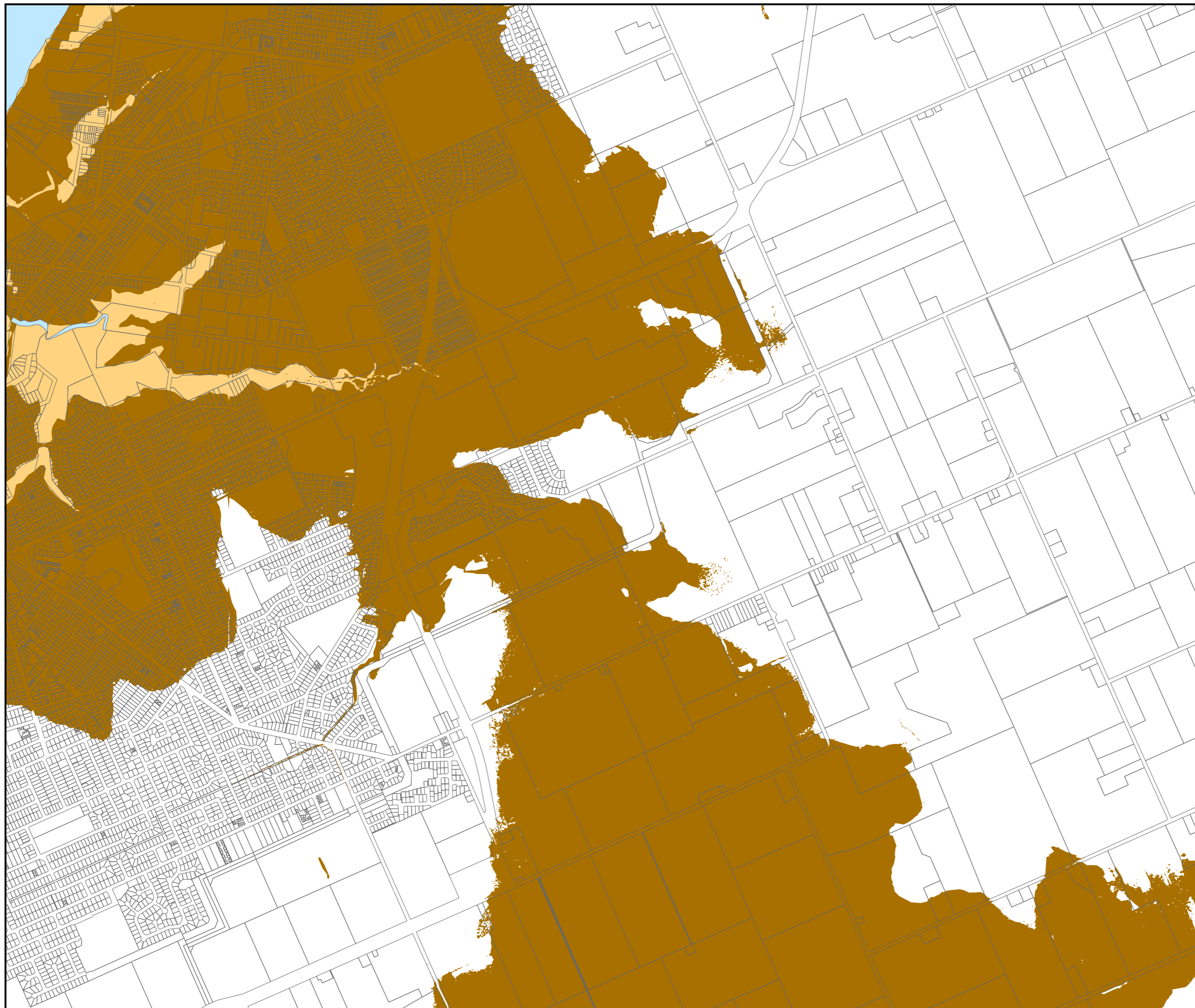
Scale at A3 1:20000



Co-ordinate System:- GDA94 MGA Zone 56
1:125000 & 1:20000 MAP INDEX





Map Number: OM-ASS-20





Planning Scheme

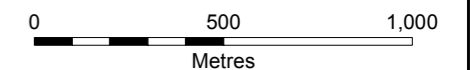
Acid sulfate soils overlay map

-  Area 1 - Land at or below 5m AHD
-  Area 2 - Land above 5m AHD and below 20m AHD

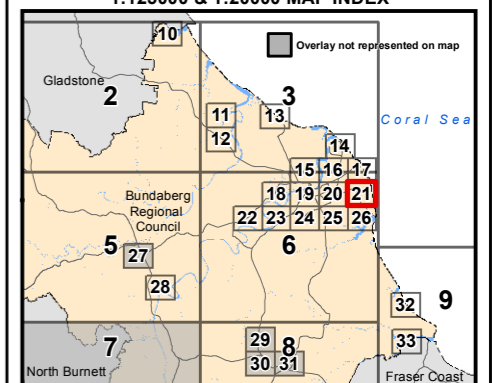
© The State of Queensland (Department of Natural Resources and Mines) 2015.
 Based on Cadastral Data provided with the permission of the Department of Natural Resources and Mines 2015. The information contained within this document is given without acceptance of responsibility for its accuracy.
 The Bundaberg Regional Council (and its officers, servants and agents), contract and agree to supply information only on that basis. While every care is taken to ensure the accuracy of this data, the Department of Natural Resources and Mines and the Bundaberg Regional Council makes no representation or warranties about its accuracy, reliability, completeness or stability for any particular purpose and disclaims all responsibility and all liability (including without limitation, liability in negligence) for all expenses, losses, damages (including indirect or consequential damage) and costs which you might incur as a result of the data being inaccurate or incomplete in any way and for any reason.



Scale at A3 1:20000



Co-ordinate System:- GDA94 MGA Zone 56
 1:125000 & 1:20000 MAP INDEX



Map Number: OM-ASS-21





Planning Scheme

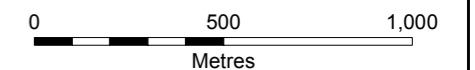
Acid sulfate soils overlay map

- Area 1 - Land at or below 5m AHD
- Area 2 - Land above 5m AHD and below 20m AHD

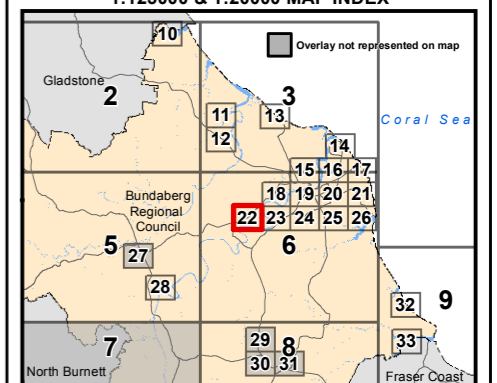
© The State of Queensland (Department of Natural Resources and Mines) 2015.
 Based on Cadastral Data provided with the permission of the Department of Natural Resources and Mines 2015. The information contained within this document is given without acceptance of responsibility for its accuracy.
 The Bundaberg Regional Council (and its officers, servants and agents), contract and agree to supply information only on that basis. While every care is taken to ensure the accuracy of this data, the Department of Natural Resources and Mines and the Bundaberg Regional Council makes no representation or warranties about its accuracy, reliability, completeness or stability for any particular purpose and disclaims all responsibility and all liability (including without limitation, liability in negligence) for all expenses, losses, damages (including indirect or consequential damage) and costs which you might incur as a result of the data being inaccurate or incomplete in any way and for any reason.



Scale at A3 1:20000



Co-ordinate System:- GDA94 MGA Zone 56
 1:125000 & 1:20000 MAP INDEX





Map Number: OM-ASS-22



Planning Scheme

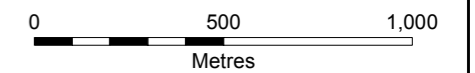
Acid sulfate soils overlay map

-  Area 1 - Land at or below 5m AHD
-  Area 2 - Land above 5m AHD and below 20m AHD

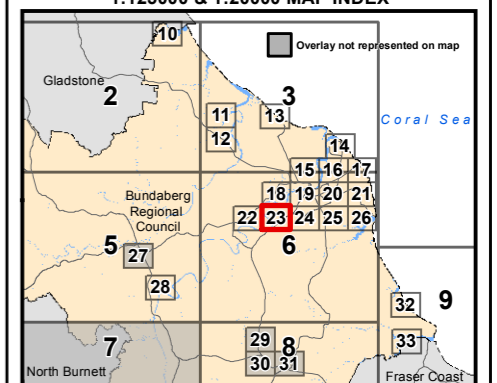
© The State of Queensland (Department of Natural Resources and Mines) 2015.
Based on Cadastral Data provided with the permission of the Department of Natural Resources and Mines 2015. The information contained within this document is given without acceptance of responsibility for its accuracy.
The Bundaberg Regional Council (and its officers, servants and agents), contract and agree to supply information only on that basis. While every care is taken to ensure the accuracy of this data, the Department of Natural Resources and Mines and the Bundaberg Regional Council makes no representation or warranties about its accuracy, reliability, completeness or stability for any particular purpose and disclaims all responsibility and all liability (including without limitation, liability in negligence) for all expenses, losses, damages (including indirect or consequential damage) and costs which you might incur as a result of the data being inaccurate or incomplete in any way and for any reason.



Scale at A3 1:20000



Co-ordinate System:- GDA94 MGA Zone 56
1:125000 & 1:20000 MAP INDEX



Map Number: OM-ASS-23





Planning Scheme

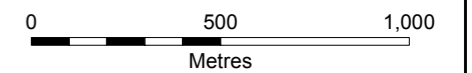
Acid sulfate soils overlay map

- Area 1 - Land at or below 5m AHD
- Area 2 - Land above 5m AHD and below 20m AHD

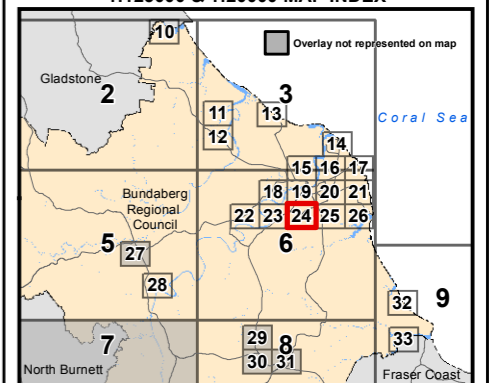
© The State of Queensland (Department of Natural Resources and Mines) 2015.
 Based on Cadastral Data provided with the permission of the Department of Natural Resources and Mines 2015. The information contained within this document is given without acceptance of responsibility for its accuracy.
 The Bundaberg Regional Council (and its officers, servants and agents), contract and agree to supply information only on that basis. While every care is taken to ensure the accuracy of this data, the Department of Natural Resources and Mines and the Bundaberg Regional Council makes no representation or warranties about its accuracy, reliability, completeness or stability for any particular purpose and disclaims all responsibility and all liability (including without limitation, liability in negligence) for all expenses, losses, damages (including indirect or consequential damage) and costs which you might incur as a result of the data being inaccurate or incomplete in any way and for any reason.



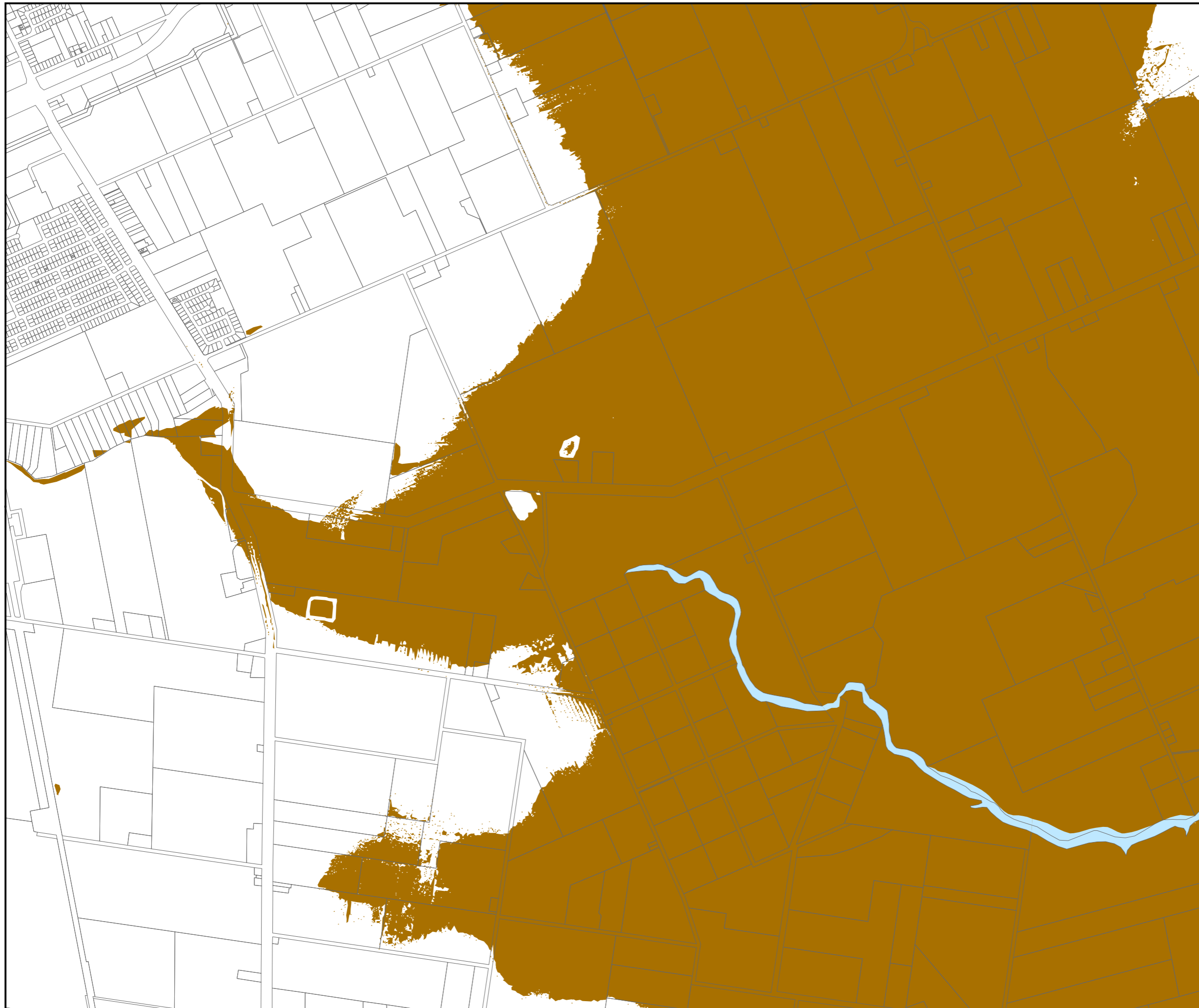
Scale at A3 1:20000



Co-ordinate System:- GDA94 MGA Zone 56
 1:125000 & 1:20000 MAP INDEX



Map Number: OM-ASS-24



Planning Scheme

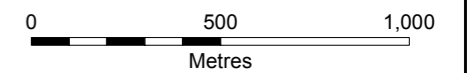
Acid sulfate soils overlay map

- Area 1 - Land at or below 5m AHD
- Area 2 - Land above 5m AHD and below 20m AHD

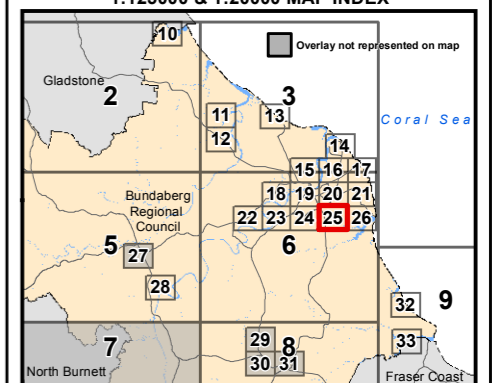
© The State of Queensland (Department of Natural Resources and Mines) 2015.
 Based on Cadastral Data provided with the permission of the Department of Natural Resources and Mines 2015. The information contained within this document is given without acceptance of responsibility for its accuracy.
 The Bundaberg Regional Council (and its officers, servants and agents), contract and agree to supply information only on that basis. While every care is taken to ensure the accuracy of this data, the Department of Natural Resources and Mines and the Bundaberg Regional Council makes no representation or warranties about its accuracy, reliability, completeness or stability for any particular purpose and disclaims all responsibility and all liability (including without limitation, liability in negligence) for all expenses, losses, damages (including indirect or consequential damage) and costs which you might incur as a result of the data being inaccurate or incomplete in any way and for any reason.



Scale at A3 1:20000



Co-ordinate System:- GDA94 MGA Zone 56
 1:125000 & 1:20000 MAP INDEX





Map Number: OM-ASS-25



Planning Scheme

Acid sulfate soils overlay map

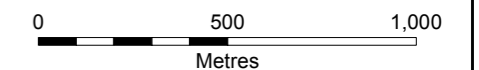
-  Area 1 - Land at or below 5m AHD
-  Area 2 - Land above 5m AHD and below 20m AHD



© The State of Queensland (Department of Natural Resources and Mines) 2015.
Based on Cadastral Data provided with the permission of the Department of Natural Resources and Mines 2015. The information contained within this document is given without acceptance of responsibility for its accuracy.
The Bundaberg Regional Council (and its officers, servants and agents), contract and agree to supply information only on that basis. While every care is taken to ensure the accuracy of this data, the Department of Natural Resources and Mines and the Bundaberg Regional Council makes no representation or warranties about its accuracy, reliability, completeness or stability for any particular purpose and disclaims all responsibility and all liability (including without limitation, liability in negligence) for all expenses, losses, damages (including indirect or consequential damage) and costs which you might incur as a result of the data being inaccurate or incomplete in any way and for any reason.

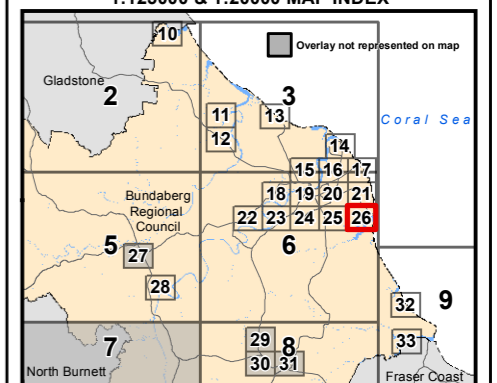


Scale at A3 1:20000



Co-ordinate System:- GDA94 MGA Zone 56

1:125000 & 1:20000 MAP INDEX





Map Number: OM-ASS-26



Planning Scheme

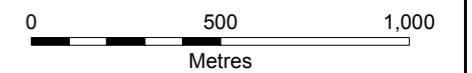
Acid sulfate soils overlay map

-  Area 1 - Land at or below 5m AHD
-  Area 2 - Land above 5m AHD and below 20m AHD

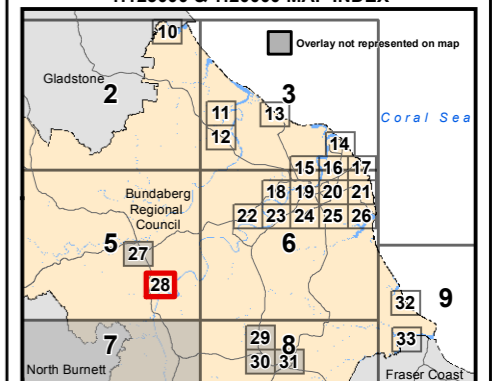
© The State of Queensland (Department of Natural Resources and Mines) 2015.
 Based on Cadastral Data provided with the permission of the Department of Natural Resources and Mines 2015. The information contained within this document is given without acceptance of responsibility for its accuracy.
 The Bundaberg Regional Council (and its officers, servants and agents), contract and agree to supply information only on that basis. While every care is taken to ensure the accuracy of this data, the Department of Natural Resources and Mines and the Bundaberg Regional Council makes no representation or warranties about its accuracy, reliability, completeness or stability for any particular purpose and disclaims all responsibility and all liability (including without limitation, liability in negligence) for all expenses, losses, damages (including indirect or consequential damage) and costs which you might incur as a result of the data being inaccurate or incomplete in any way and for any reason.



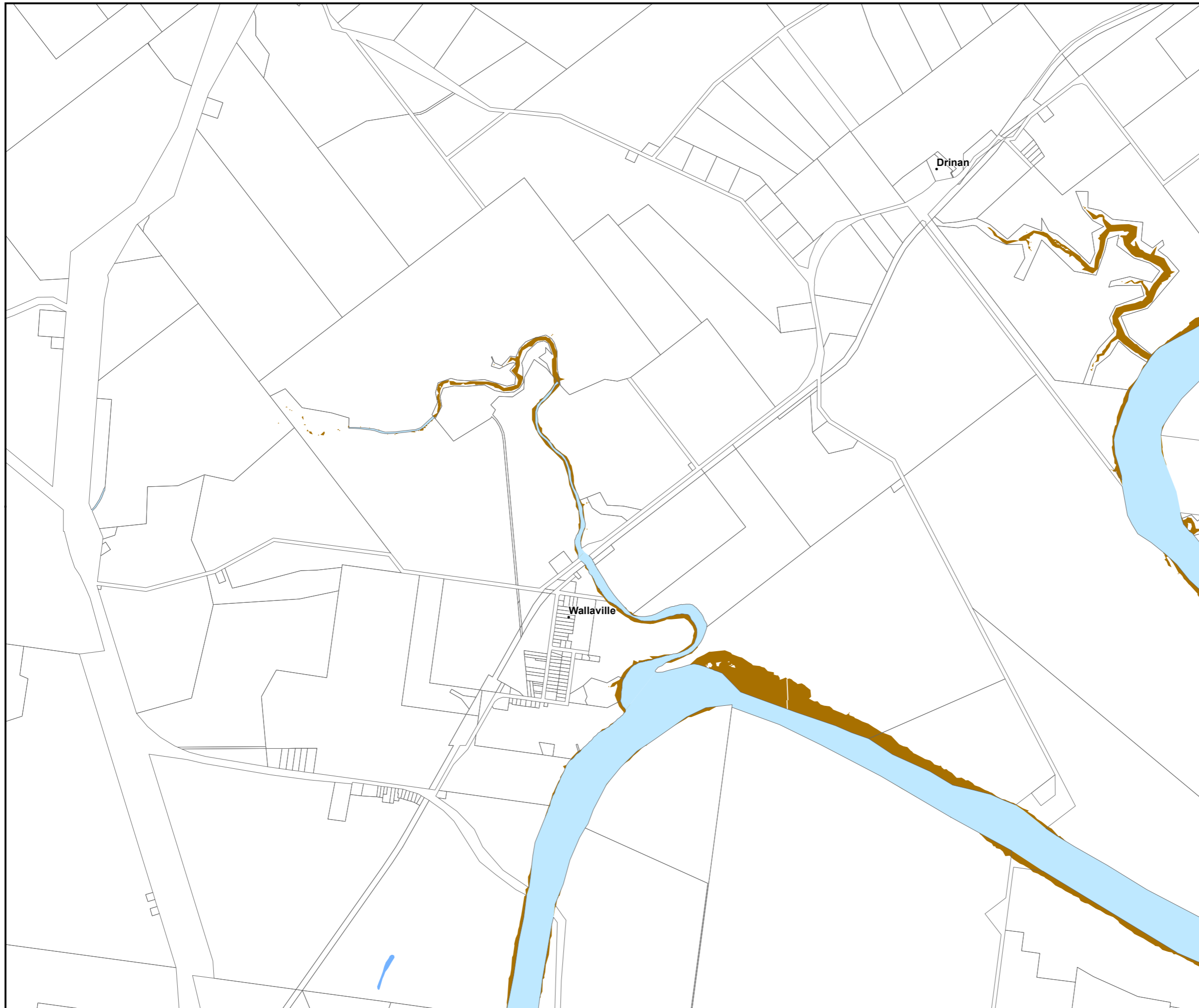
Scale at A3 1:20000



Co-ordinate System:- GDA94 MGA Zone 56
 1:125000 & 1:20000 MAP INDEX





Map Number: OM-ASS-28





Planning Scheme

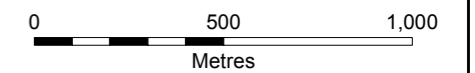
Acid sulfate soils overlay map

-  Area 1 - Land at or below 5m AHD
-  Area 2 - Land above 5m AHD and below 20m AHD

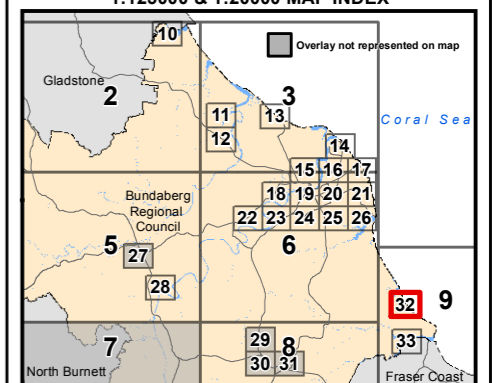
© The State of Queensland (Department of Natural Resources and Mines) 2015.
Based on Cadastral Data provided with the permission of the Department of Natural Resources and Mines 2015. The information contained within this document is given without acceptance of responsibility for its accuracy.
The Bundaberg Regional Council (and its officers, servants and agents), contract and agree to supply information only on that basis. While every care is taken to ensure the accuracy of this data, the Department of Natural Resources and Mines and the Bundaberg Regional Council makes no representation or warranties about its accuracy, reliability, completeness or stability for any particular purpose and disclaims all responsibility and all liability (including without limitation, liability in negligence) for all expenses, losses, damages (including indirect or consequential damage) and costs which you might incur as a result of the data being inaccurate or incomplete in any way and for any reason.



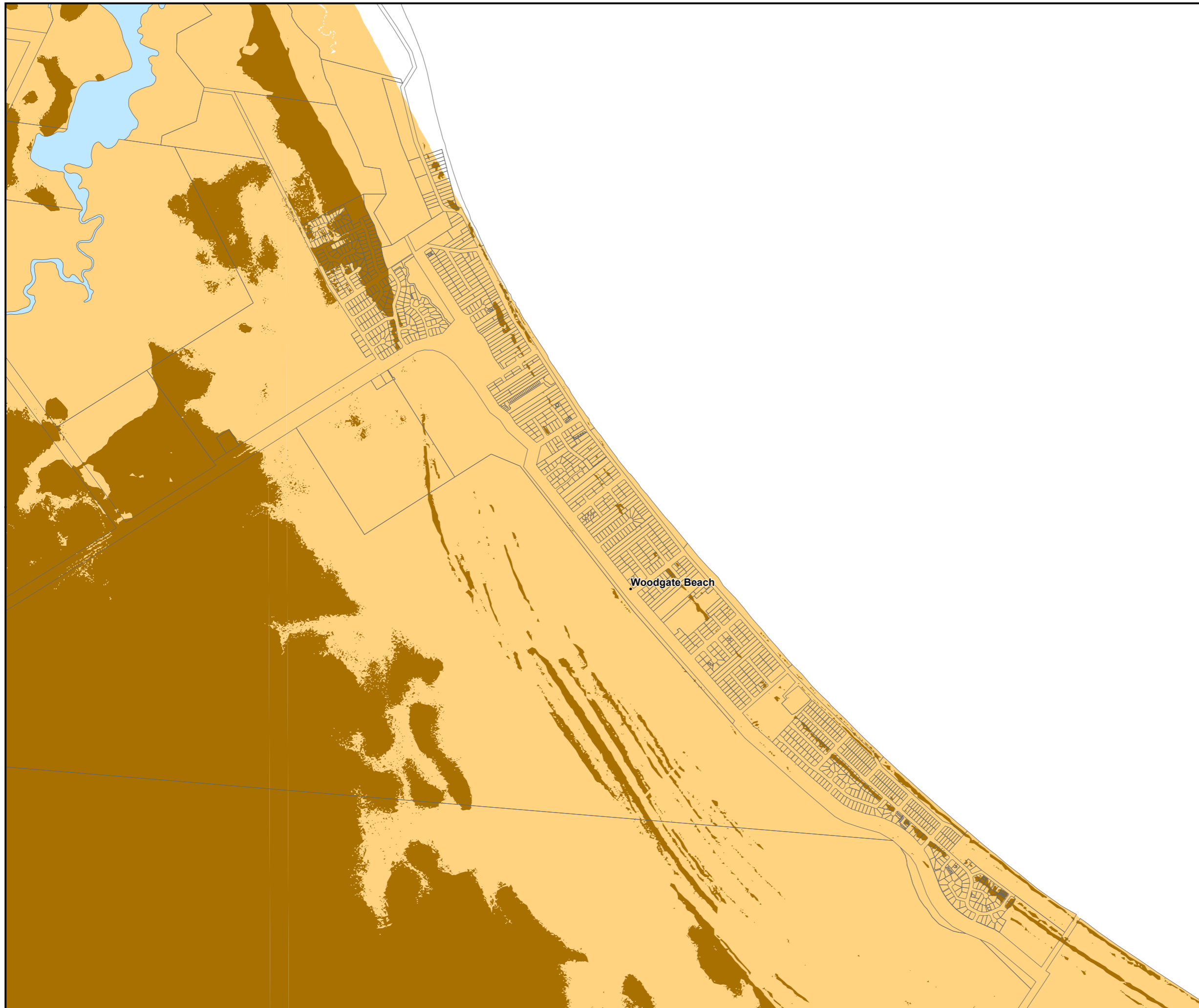
Scale at A3 1:20000



Co-ordinate System:- GDA94 MGA Zone 56
1:125000 & 1:20000 MAP INDEX



Map Number: OM-ASS-32







Planning Scheme

Acid sulfate soils overlay map

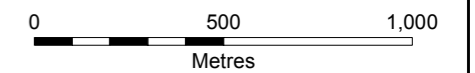


-  Area 1 - Land at or below 5m AHD
-  Area 2 - Land above 5m AHD and below 20m AHD

© The State of Queensland (Department of Natural Resources and Mines) 2015.
 Based on Cadastral Data provided with the permission of the Department of Natural Resources and Mines 2015. The information contained within this document is given without acceptance of responsibility for its accuracy.
 The Bundaberg Regional Council (and its officers, servants and agents), contract and agree to supply information only on that basis. While every care is taken to ensure the accuracy of this data, the Department of Natural Resources and Mines and the Bundaberg Regional Council makes no representation or warranties about its accuracy, reliability, completeness or stability for any particular purpose and disclaims all responsibility and all liability (including without limitation, liability in negligence) for all expenses, losses, damages (including indirect or consequential damage) and costs which you might incur as a result of the data being inaccurate or incomplete in any way and for any reason.

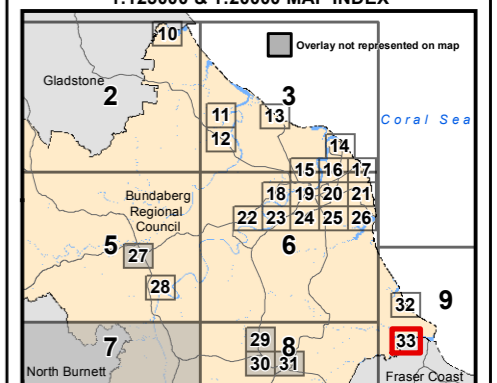


Scale at A3 1:20000



Co-ordinate System:- GDA94 MGA Zone 56

1:125000 & 1:20000 MAP INDEX








Map Number: OM-ASS-33



Planning Scheme

Coastal Protection overlay map

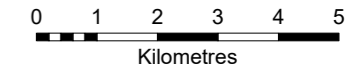
-  Coastal setback line
-  Lots affected by coastal setback line
-  Sea turtle sensitive area
-  Refer 1:20000 Map Series
-  Overlay not represented on map sheet

Gladstone
Regional
Council

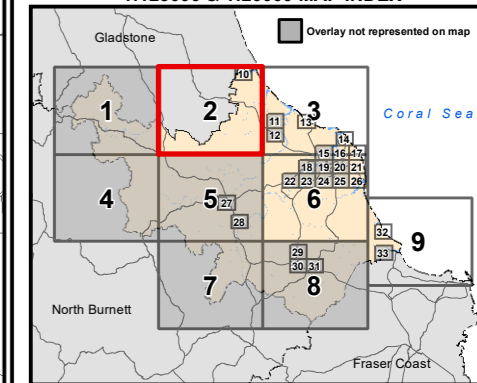
© The State of Queensland (Department of Natural Resources and Mines) 2020. Based on Cadastral Data provided with the permission of the Department of Natural Resources and Mines 2020. The information contained within this document is given without acceptance of responsibility for its accuracy. The Bundaberg Regional Council (and its officers, servants and agents), contract and agree to supply information only on that basis. While every care is taken to ensure the accuracy of this data, the Department of Natural Resources and Mines and the Bundaberg Regional Council makes no representation or warranties about its accuracy, reliability, completeness or stability for any particular purpose and disclaims all responsibility and all liability (including without limitation, liability in negligence) for all expenses, losses, damages (including indirect or consequential damage) and costs which you might incur as a result of the data being inaccurate or incomplete in any way and for any reason.



Version 5.0 effective 10 February 2020.
Scale at A3 1:125000




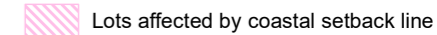
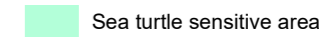
Co-ordinate System:- GDA94 MGA Zone 56
1:125000 & 1:20000 MAP INDEX


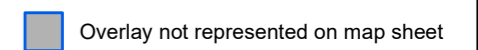


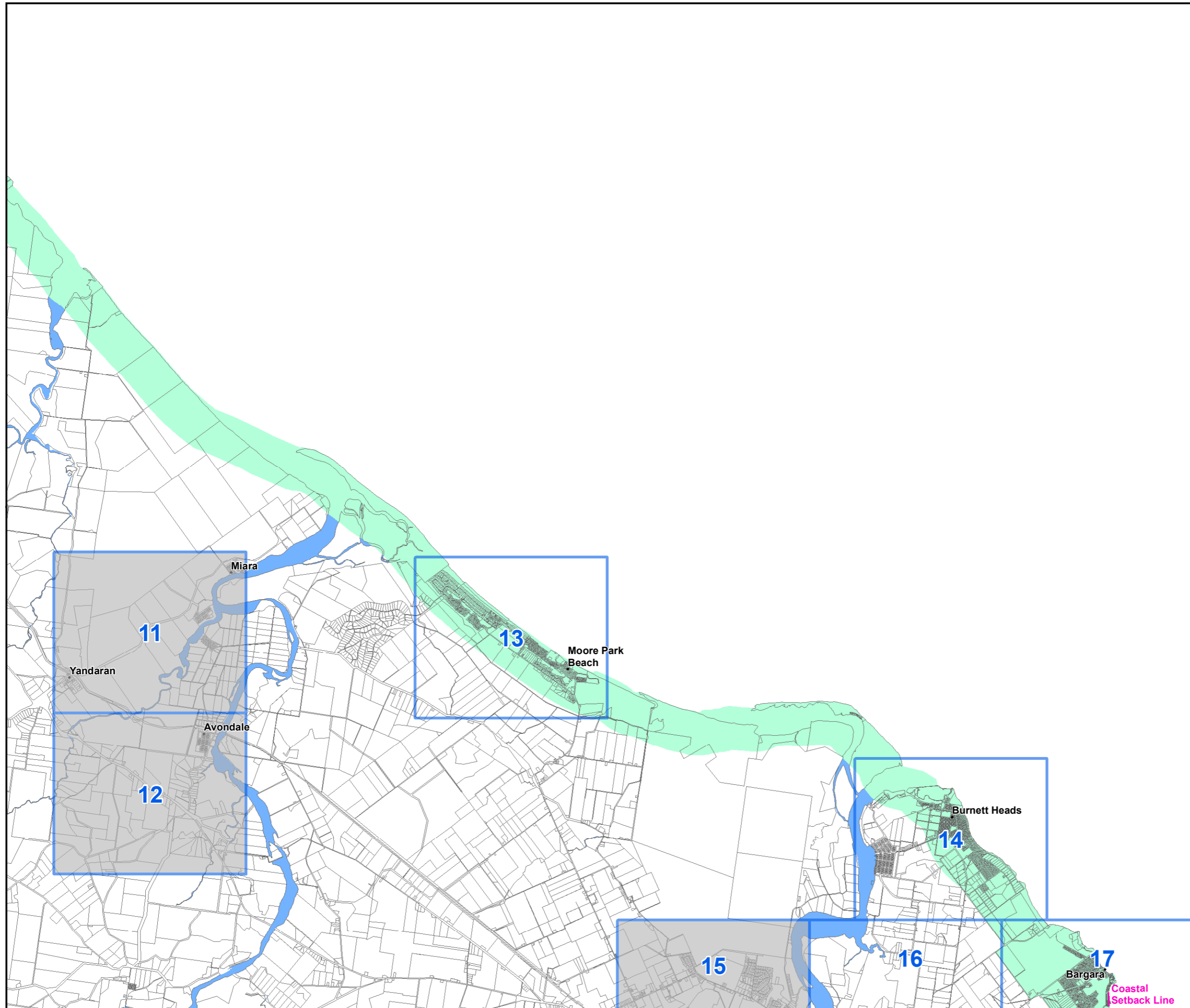
Map Number: OM-CP-2

Planning Scheme

Coastal Protection overlay map

-  Coastal setback line
-  Lots affected by coastal setback line
-  Sea turtle sensitive area

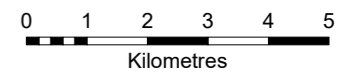
-  Refer 1:20000 Map Series
-  Overlay not represented on map sheet



© The State of Queensland (Department of Natural Resources and Mines) 2020. Based on Cadastral Data provided with the permission of the Department of Natural Resources and Mines 2020. The information contained within this document is given without acceptance of responsibility for its accuracy. The Bundaberg Regional Council (and its officers, servants and agents), contract and agree to supply information only on that basis. While every care is taken to ensure the accuracy of this data, the Department of Natural Resources and Mines and the Bundaberg Regional Council makes no representation or warranties about its accuracy, reliability, completeness or stability for any particular purpose and disclaims all responsibility and all liability (including without limitation, liability in negligence) for all expenses, losses, damages (including indirect or consequential damage) and costs which you might incur as a result of the data being inaccurate or incomplete in any way and for any reason.

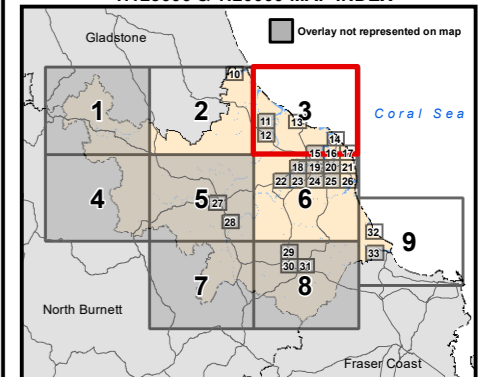


Version 5.0 effective 10 February 2020.
Scale at A3 1:125000



Co-ordinate System:- GDA94 MGA Zone 56

1:125000 & 1:20000 MAP INDEX



Map Number: OM-CP-3



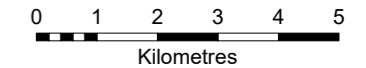
Planning Scheme Coastal Protection overlay map

- Coastal setback line
- Lots affected by coastal setback line
- Sea turtle sensitive area
- Refer 1:20000 Map Series
- Overlay not represented on map sheet

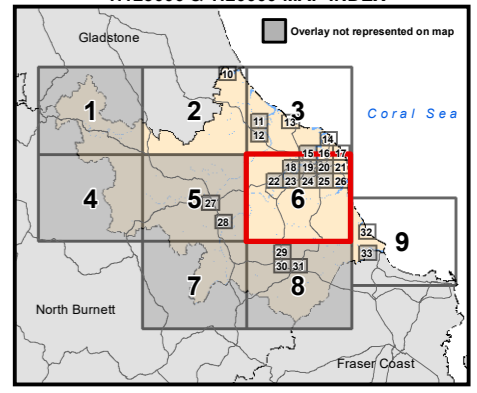
© The State of Queensland (Department of Natural Resources and Mines) 2020. Based on Cadastral Data provided with the permission of the Department of Natural Resources and Mines 2020. The information contained within this document is given without acceptance of responsibility for its accuracy. The Bundaberg Regional Council (and its officers, servants and agents), contract and agree to supply information only on that basis. While every care is taken to ensure the accuracy of this data, the Department of Natural Resources and Mines and the Bundaberg Regional Council makes no representation or warranties about its accuracy, reliability, completeness or stability for any particular purpose and disclaims all responsibility and all liability (including without limitation, liability in negligence) for all expenses, losses, damages (including indirect or consequential damage) and costs which you might incur as a result of the data being inaccurate or incomplete in any way and for any reason.



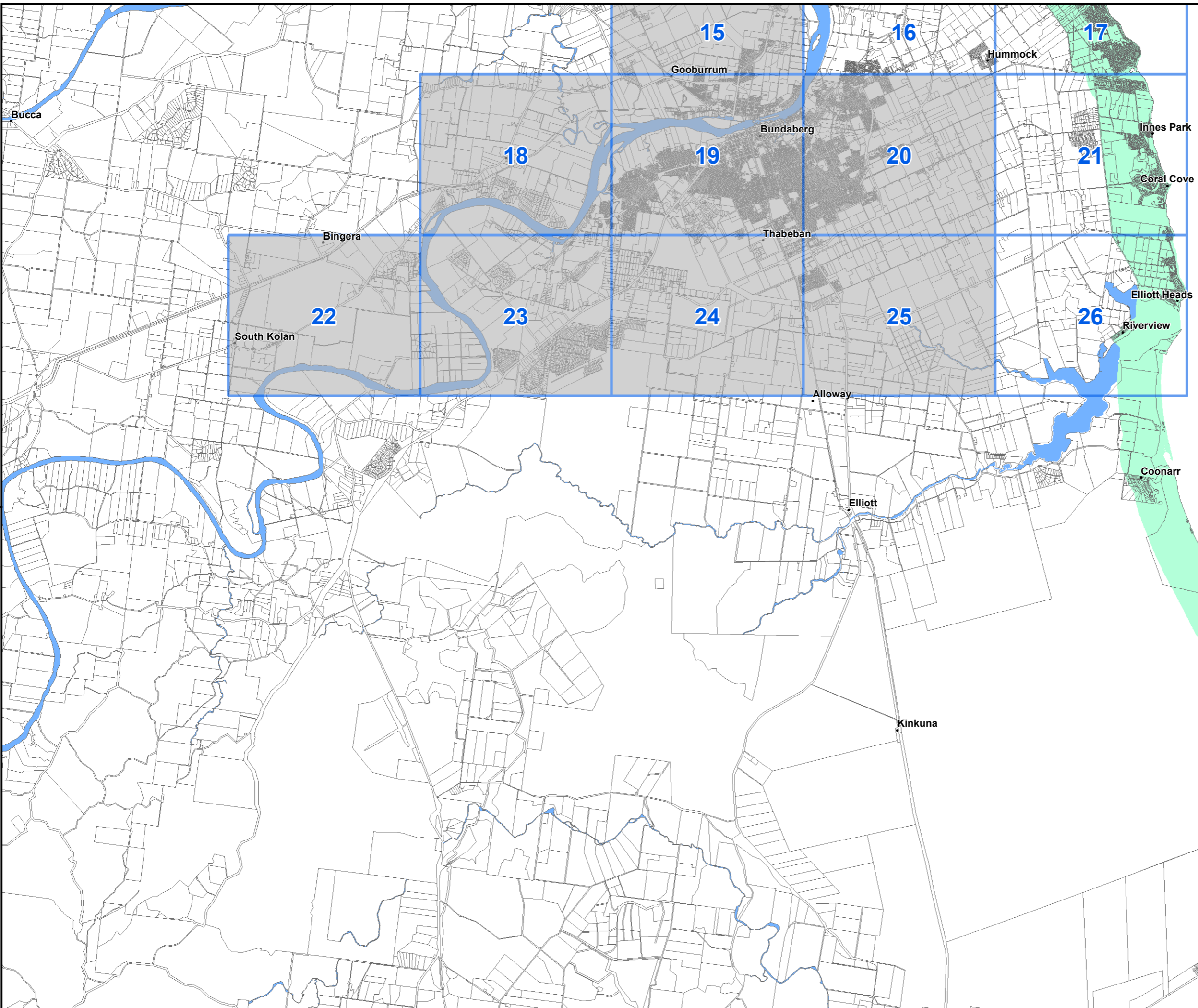
Version 5.0 effective 10 February 2020.
Scale at A3 1:125000



Co-ordinate System:- GDA94 MGA Zone 56
1:125000 & 1:20000 MAP INDEX








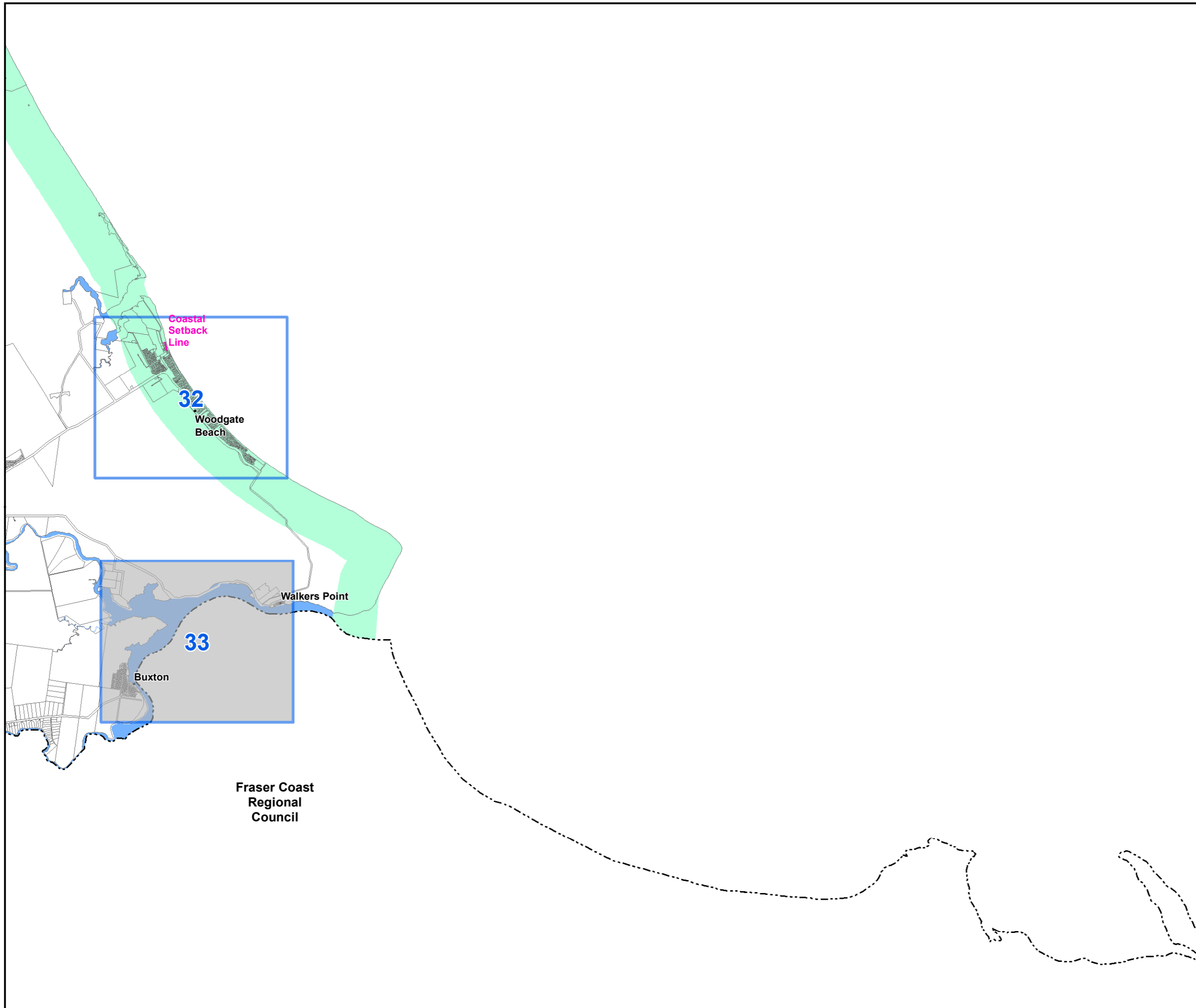
Map Number: OM-CP-6



Planning Scheme

Coastal Protection overlay map

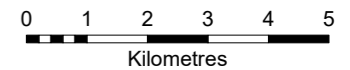
-  Coastal setback line
-  Lots affected by coastal setback line
-  Sea turtle sensitive area
-  Refer 1:20000 Map Series
-  Overlay not represented on map sheet



© The State of Queensland (Department of Natural Resources and Mines) 2020. Based on Cadastral Data provided with the permission of the Department of Natural Resources and Mines 2020. The information contained within this document is given without acceptance of responsibility for its accuracy. The Bundaberg Regional Council (and its officers, servants and agents), contract and agree to supply information only on that basis. While every care is taken to ensure the accuracy of this data, the Department of Natural Resources and Mines and the Bundaberg Regional Council makes no representation or warranties about its accuracy, reliability, completeness or stability for any particular purpose and disclaims all responsibility and all liability (including without limitation, liability in negligence) for all expenses, losses, damages (including indirect or consequential damage) and costs which you might incur as a result of the data being inaccurate or incomplete in any way and for any reason.

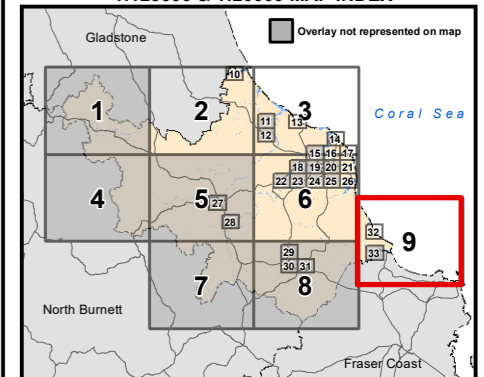


Version 5.0 effective 10 February 2020.
Scale at A3 1:125000



Co-ordinate System:- GDA94 MGA Zone 56

1:125000 & 1:20000 MAP INDEX



Map Number: OM-CP-9






Planning Scheme

Coastal protection overlay map

Gladstone
Regional
Council

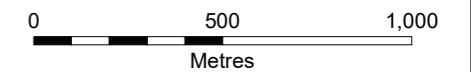
Winfield

-  Coastal setback line
-  Lots affected by coastal setback line
-  Sea turtle sensitive area

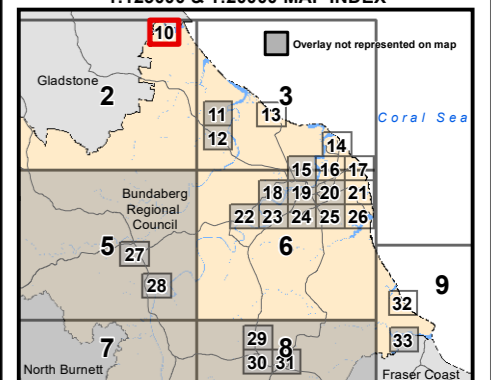
© The State of Queensland (Department of Natural Resources and Mines) 2020. Based on Cadastral Data provided with the permission of the Department of Natural Resources and Mines 2020. The information contained within this document is given without acceptance of responsibility for its accuracy. The Bundaberg Regional Council (and its officers, servants and agents), contract and agree to supply information only on that basis. While every care is taken to ensure the accuracy of this data, the Department of Natural Resources and Mines and the Bundaberg Regional Council makes no representation or warranties about its accuracy, reliability, completeness or stability for any particular purpose and disclaims all responsibility and all liability (including without limitation, liability in negligence) for all expenses, losses, damages (including indirect or consequential damage) and costs which you might incur as a result of the data being inaccurate or incomplete in any way and for any reason.



Version 5.0 effective 10 February 2020
Scale at A3 1:20000



Co-ordinate System:- GDA94 MGA Zone 56
1:125000 & 1:20000 MAP INDEX






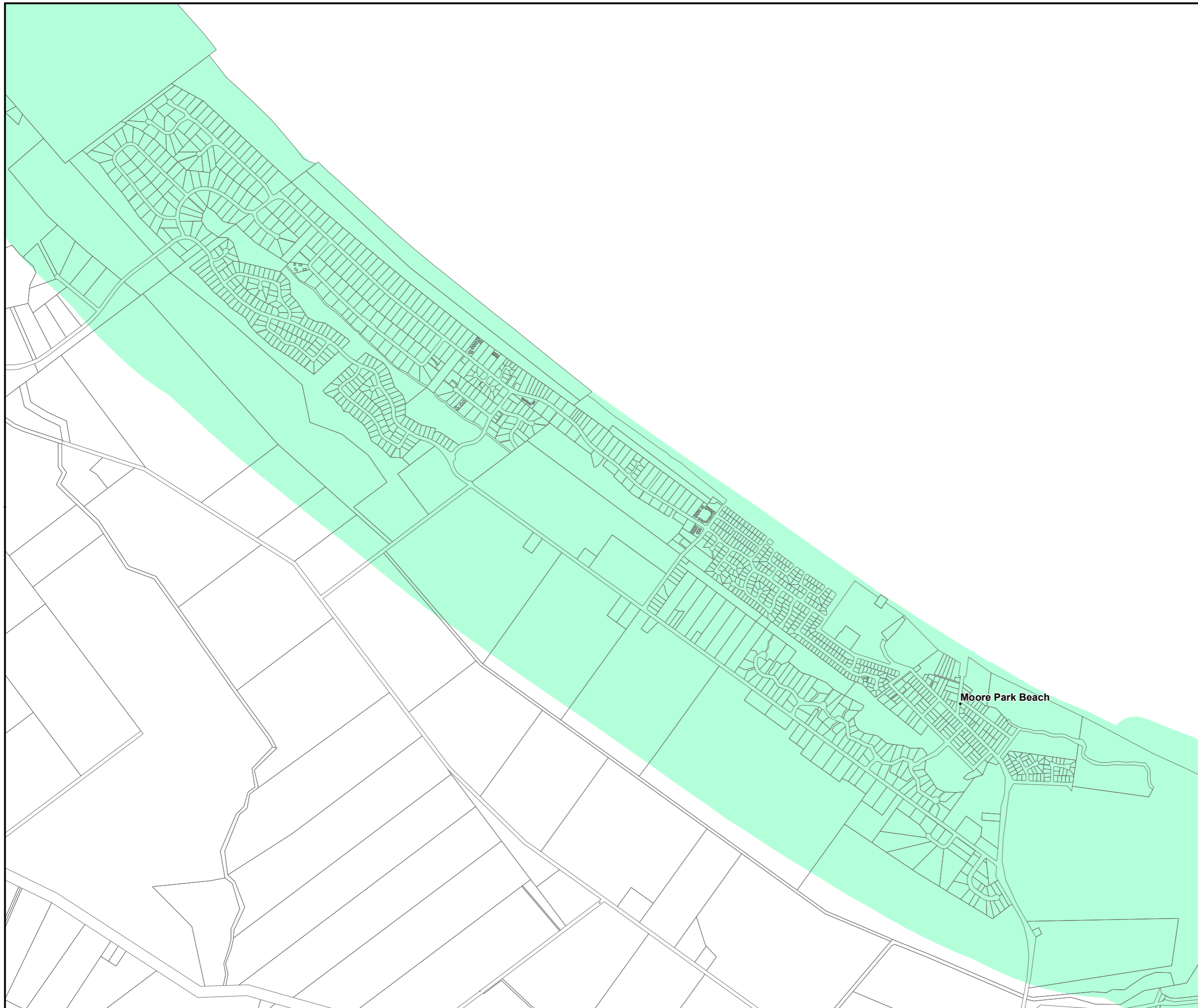
Map Number: OM-CP-10



Planning Scheme

Coastal protection overlay map

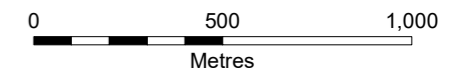
-  Coastal setback line
-  Lots affected by coastal setback line
-  Sea turtle sensitive area



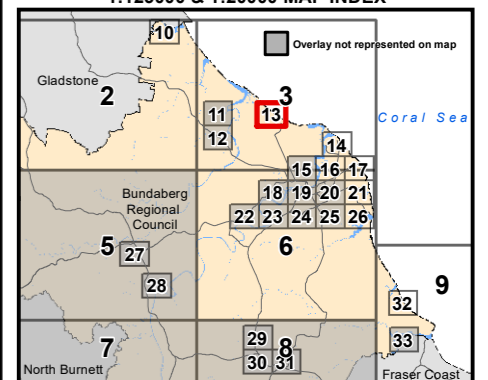
© The State of Queensland (Department of Natural Resources and Mines) 2020. Based on Cadastral Data provided with the permission of the Department of Natural Resources and Mines 2020. The information contained within this document is given without acceptance of responsibility for its accuracy. The Bundaberg Regional Council (and its officers, servants and agents), contract and agree to supply information only on that basis. While every care is taken to ensure the accuracy of this data, the Department of Natural Resources and Mines and the Bundaberg Regional Council makes no representation or warranties about its accuracy, reliability, completeness or stability for any particular purpose and disclaims all responsibility and all liability (including without limitation, liability in negligence) for all expenses, losses, damages (including indirect or consequential damage) and costs which you might incur as a result of the data being inaccurate or incomplete in any way and for any reason.



Version 5.0 effective 10 February 2020
Scale at A3 1:20000



Co-ordinate System:- GDA94 MGA Zone 56
1:125000 & 1:20000 MAP INDEX






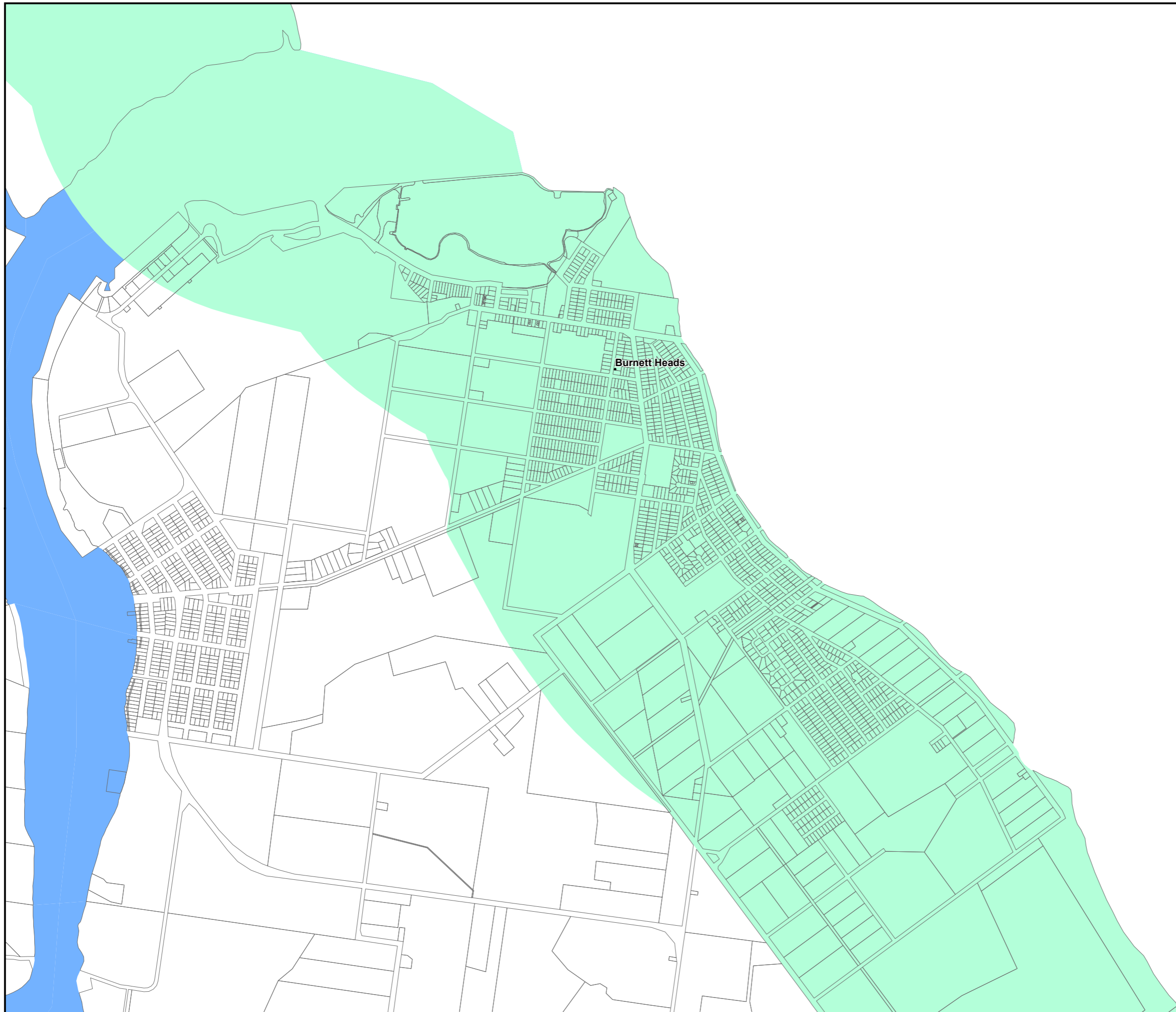
Map Number: OM-CP-13



Planning Scheme

Coastal protection overlay map

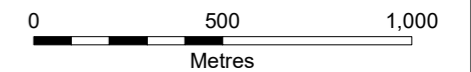
-  Coastal setback line
-  Lots affected by coastal setback line
-  Sea turtle sensitive area



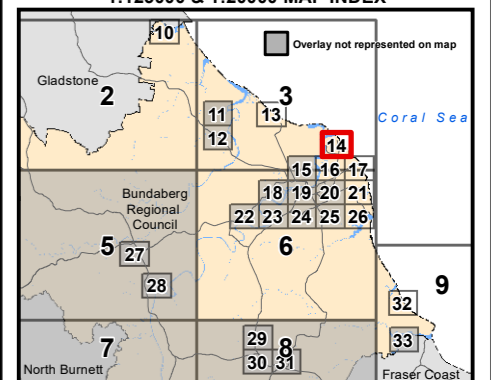
© The State of Queensland (Department of Natural Resources and Mines) 2020. Based on Cadastral Data provided with the permission of the Department of Natural Resources and Mines 2020. The information contained within this document is given without acceptance of responsibility for its accuracy. The Bundaberg Regional Council (and its officers, servants and agents), contract and agree to supply information only on that basis. While every care is taken to ensure the accuracy of this data, the Department of Natural Resources and Mines and the Bundaberg Regional Council makes no representation or warranties about its accuracy, reliability, completeness or stability for any particular purpose and disclaims all responsibility and all liability (including without limitation, liability in negligence) for all expenses, losses, damages (including indirect or consequential damage) and costs which you might incur as a result of the data being inaccurate or incomplete in any way and for any reason.



Version 5.0 effective 10 February 2020
Scale at A3 1:20000



Co-ordinate System:- GDA94 MGA Zone 56
1:125000 & 1:20000 MAP INDEX






Map Number: OM-CP-14



Planning Scheme

Coastal protection overlay map

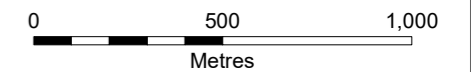
-  Coastal setback line
-  Lots affected by coastal setback line
-  Sea turtle sensitive area



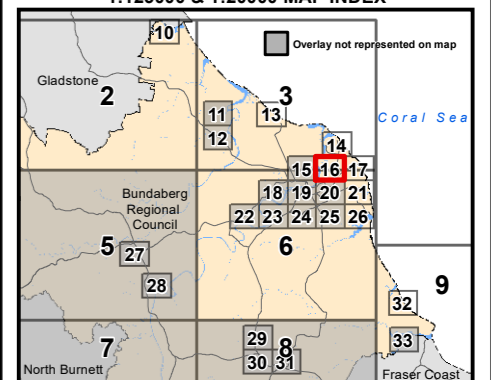
© The State of Queensland (Department of Natural Resources and Mines) 2020. Based on Cadastral Data provided with the permission of the Department of Natural Resources and Mines 2020. The information contained within this document is given without acceptance of responsibility for its accuracy. The Bundaberg Regional Council (and its officers, servants and agents), contract and agree to supply information only on that basis. While every care is taken to ensure the accuracy of this data, the Department of Natural Resources and Mines and the Bundaberg Regional Council makes no representation or warranties about its accuracy, reliability, completeness or stability for any particular purpose and disclaims all responsibility and all liability (including without limitation, liability in negligence) for all expenses, losses, damages (including indirect or consequential damage) and costs which you might incur as a result of the data being inaccurate or incomplete in any way and for any reason.



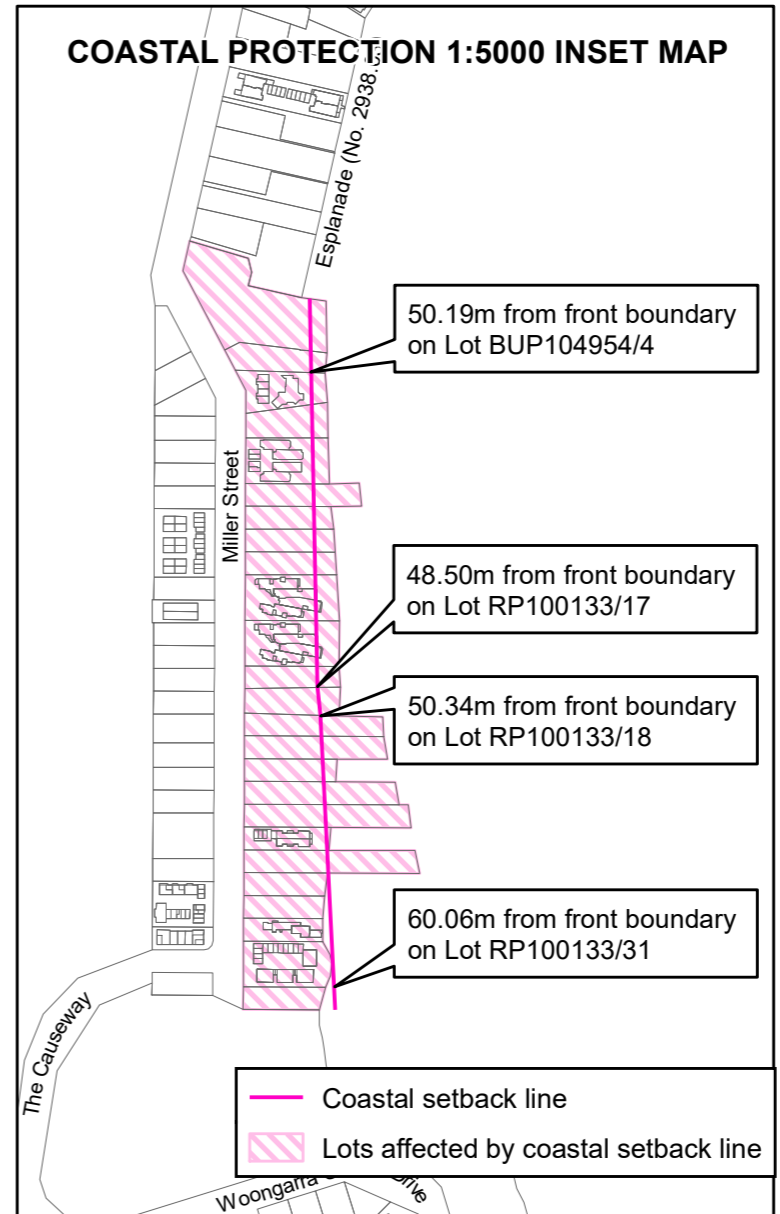
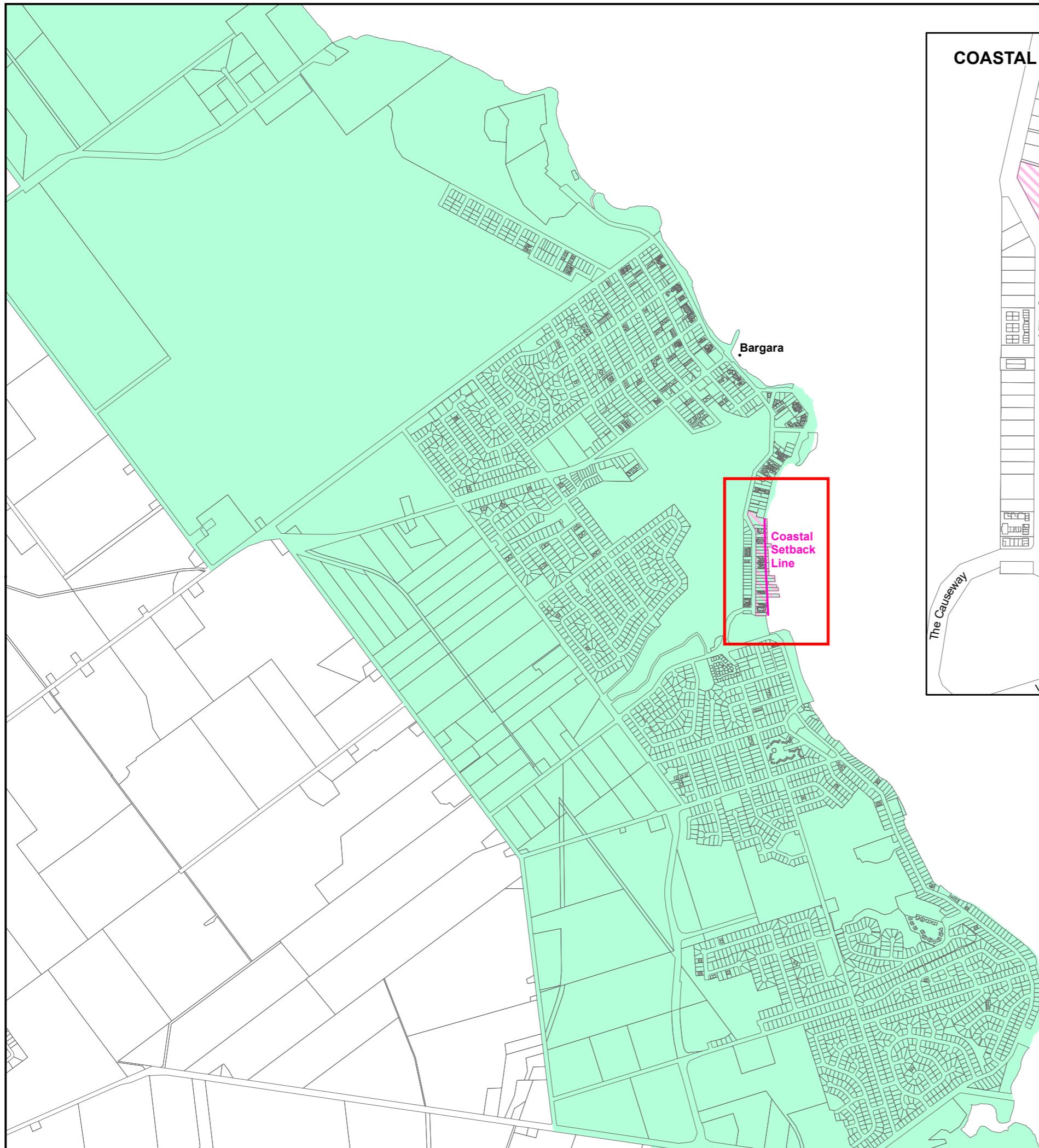
Version 5.0 effective 10 February 2020
Scale at A3 1:20000



Co-ordinate System:- GDA94 MGA Zone 56
1:125000 & 1:20000 MAP INDEX



Map Number: OM-CP-16



Planning Scheme

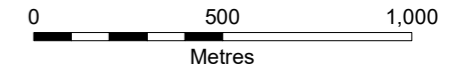
Coastal protection overlay map

- Coastal setback line
- Lots affected by coastal setback line
- Sea turtle sensitive area

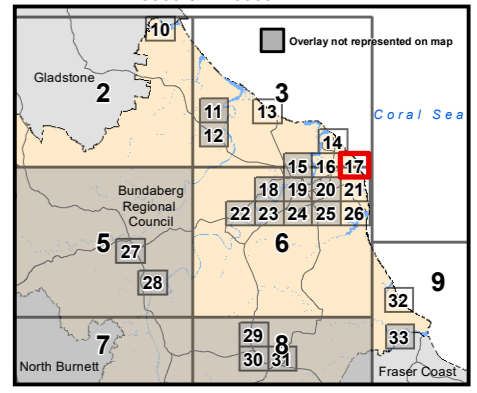
© The State of Queensland (Department of Natural Resources and Mines) 2020. Based on Cadastral Data provided with the permission of the Department of Natural Resources and Mines 2020. The information contained within this document is given without acceptance of responsibility for its accuracy. The Bundaberg Regional Council (and its officers, servants and agents), contract and agree to supply information only on that basis. While every care is taken to ensure the accuracy of this data, the Department of Natural Resources and Mines and the Bundaberg Regional Council makes no representation or warranties about its accuracy, reliability, completeness or stability for any particular purpose and disclaims all responsibility and all liability (including without limitation, liability in negligence) for all expenses, losses, damages (including indirect or consequential damage) and costs which you might incur as a result of the data being inaccurate or incomplete in any way and for any reason.



Version 5.0 effective 10 February 2020
Scale at A3 1:20000



Co-ordinate System:- GDA94 MGA Zone 56
1:125000 & 1:20000 MAP INDEX






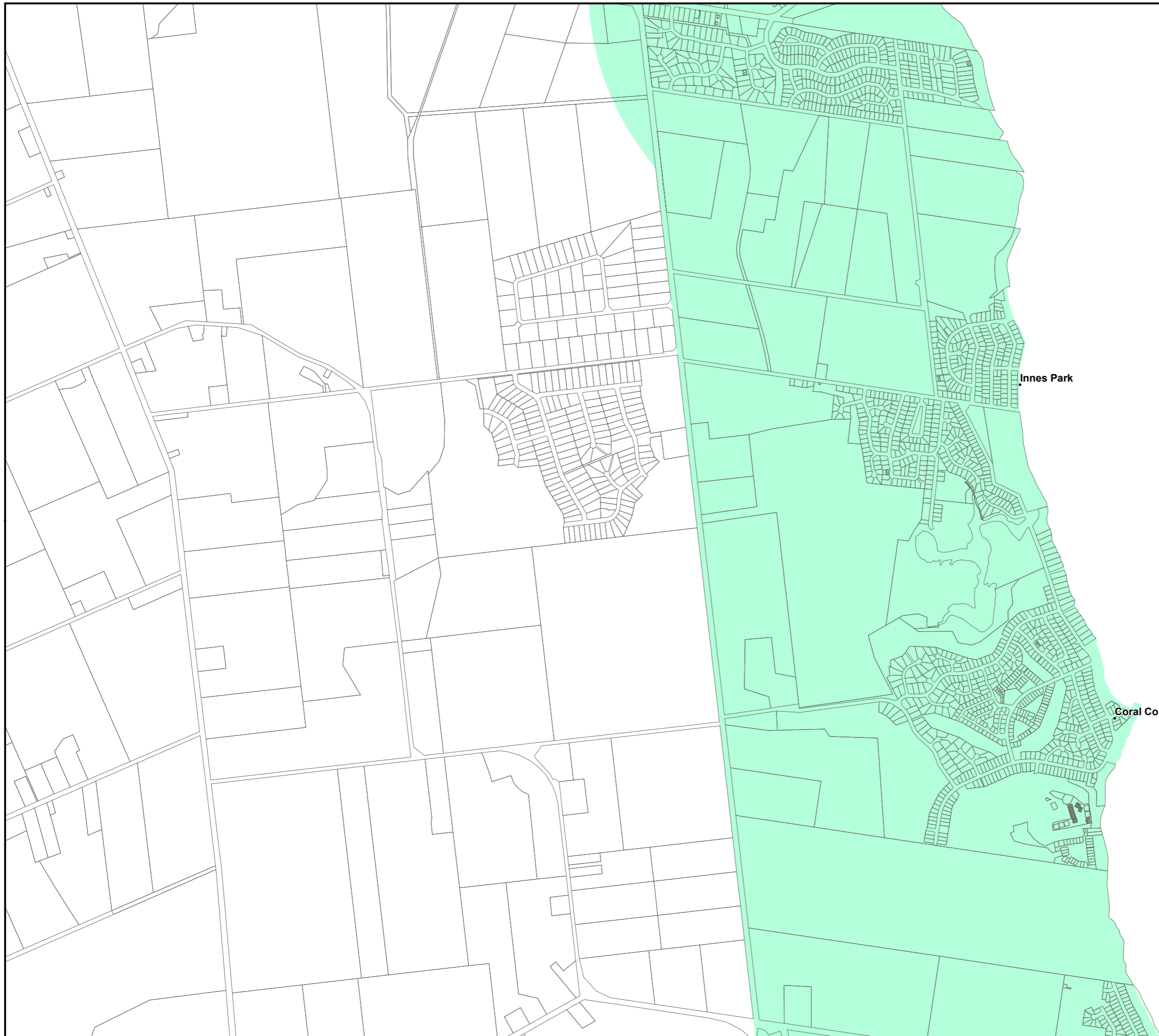
Map Number: OM-CP-17



Planning Scheme

Coastal protection overlay map

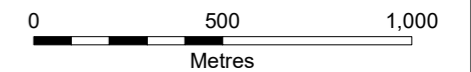
-  Coastal setback line
-  Lots affected by coastal setback line
-  Sea turtle sensitive area



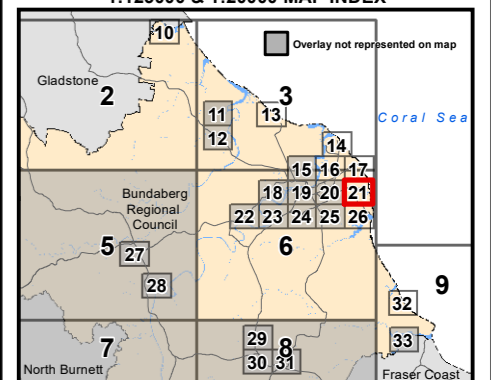
© The State of Queensland (Department of Natural Resources and Mines) 2020. Based on Cadastral Data provided with the permission of the Department of Natural Resources and Mines 2020. The information contained within this document is given without acceptance of responsibility for its accuracy. The Bundaberg Regional Council (and its officers, servants and agents), contract and agree to supply information only on that basis. While every care is taken to ensure the accuracy of this data, the Department of Natural Resources and Mines and the Bundaberg Regional Council makes no representation or warranties about its accuracy, reliability, completeness or stability for any particular purpose and disclaims all responsibility and all liability (including without limitation, liability in negligence) for all expenses, losses, damages (including indirect or consequential damage) and costs which you might incur as a result of the data being inaccurate or incomplete in any way and for any reason.



Version 5.0 effective 10 February 2020
Scale at A3 1:20000






Co-ordinate System:- GDA94 MGA Zone 56
1:125000 & 1:20000 MAP INDEX

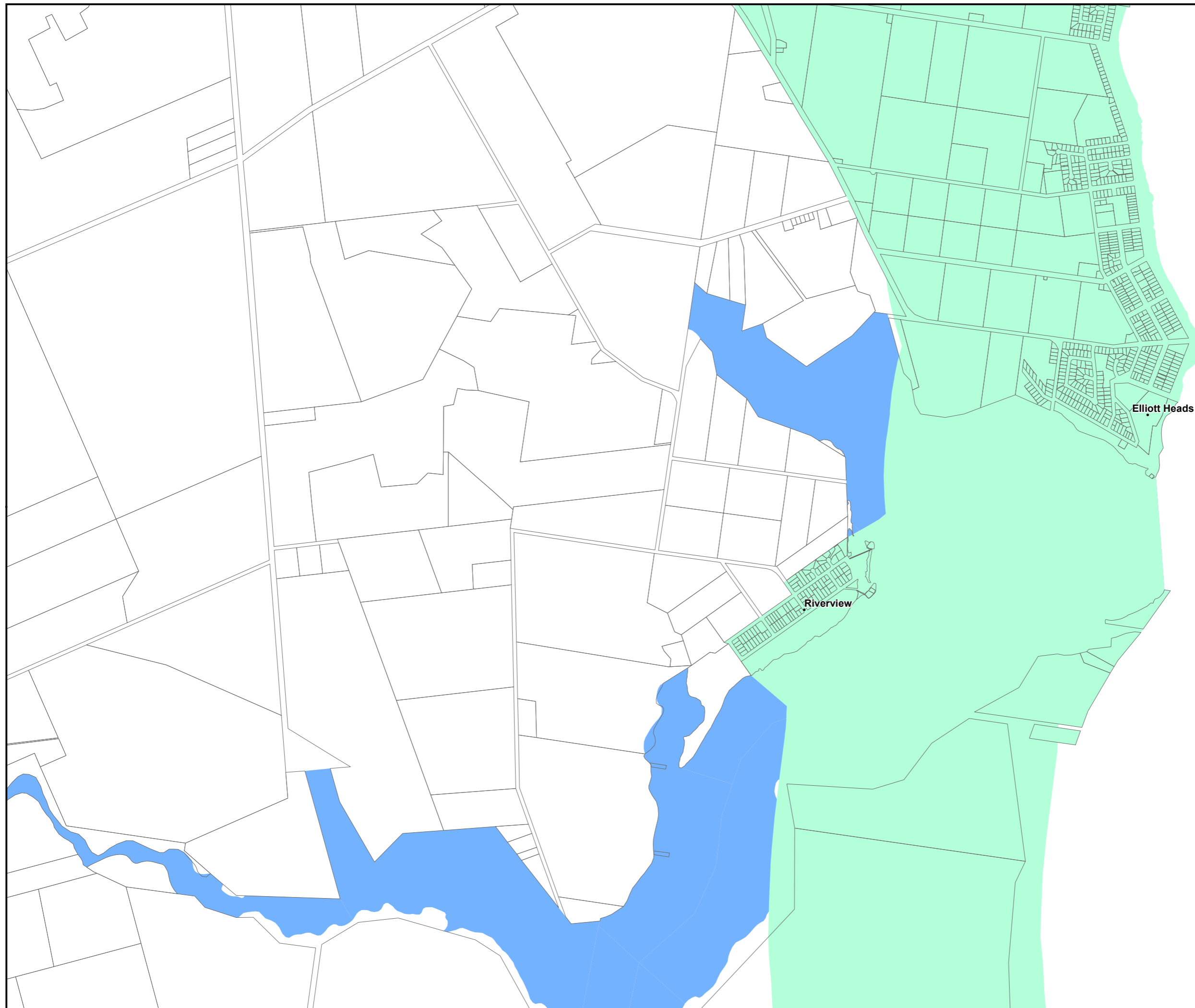


Map Number: OM-CP-21

Planning Scheme

Coastal protection overlay map

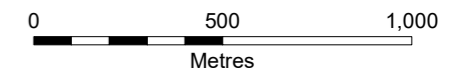
-  Coastal setback line
-  Lots affected by coastal setback line
-  Sea turtle sensitive area



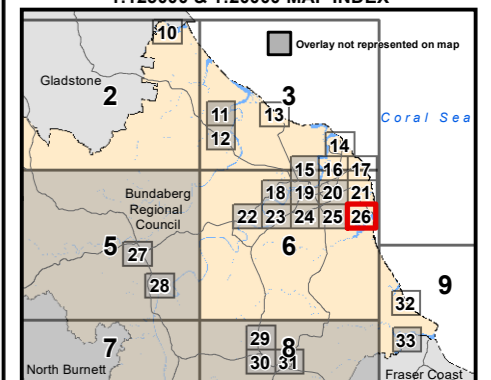
© The State of Queensland (Department of Natural Resources and Mines) 2020. Based on Cadastral Data provided with the permission of the Department of Natural Resources and Mines 2020. The information contained within this document is given without acceptance of responsibility for its accuracy. The Bundaberg Regional Council (and its officers, servants and agents), contract and agree to supply information only on that basis. While every care is taken to ensure the accuracy of this data, the Department of Natural Resources and Mines and the Bundaberg Regional Council makes no representation or warranties about its accuracy, reliability, completeness or stability for any particular purpose and disclaims all responsibility and all liability (including without limitation, liability in negligence) for all expenses, losses, damages (including indirect or consequential damage) and costs which you might incur as a result of the data being inaccurate or incomplete in any way and for any reason.



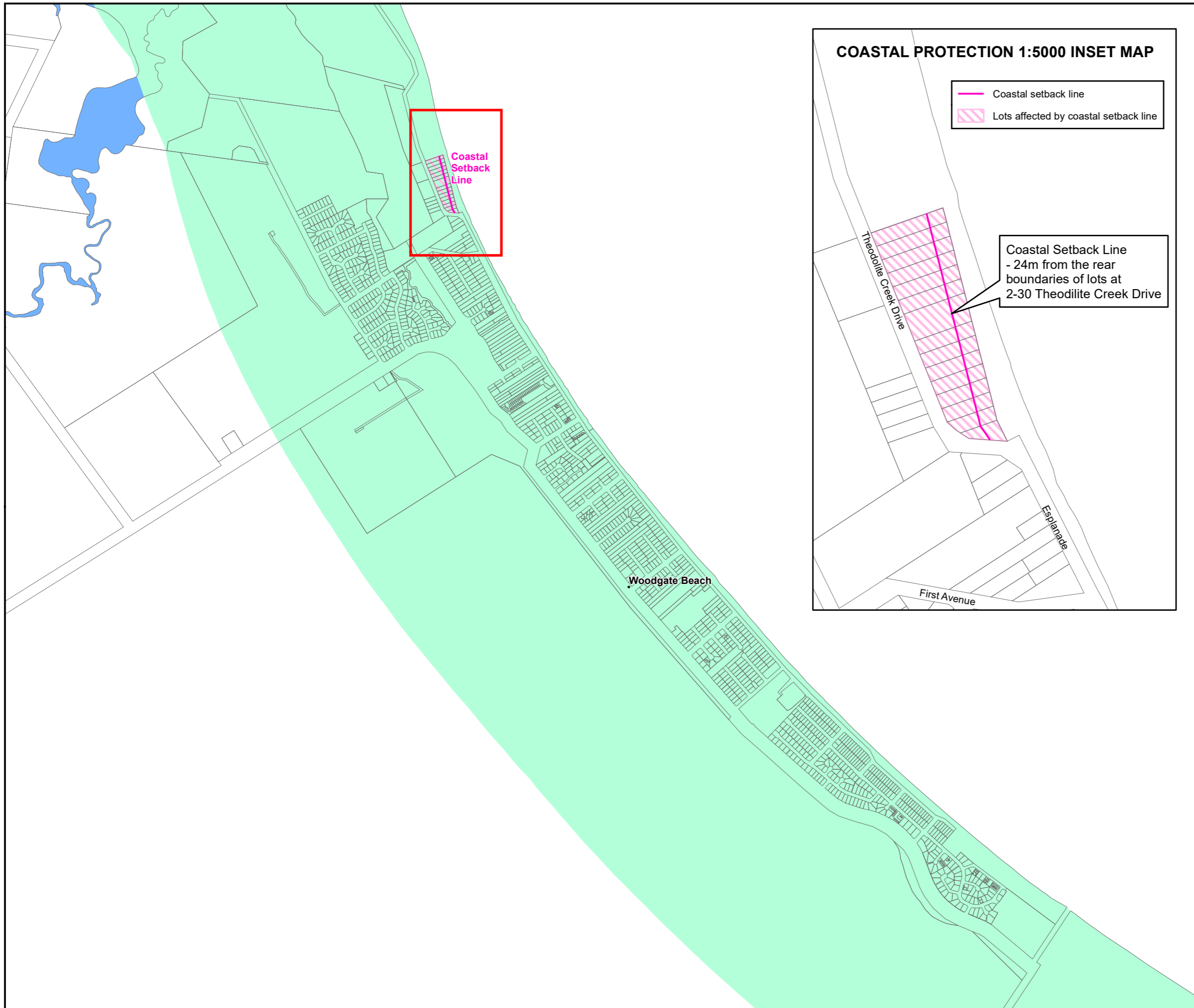
Version 5.0 effective 10 February 2020
Scale at A3 1:20000





Co-ordinate System:- GDA94 MGA Zone 56
1:125000 & 1:20000 MAP INDEX



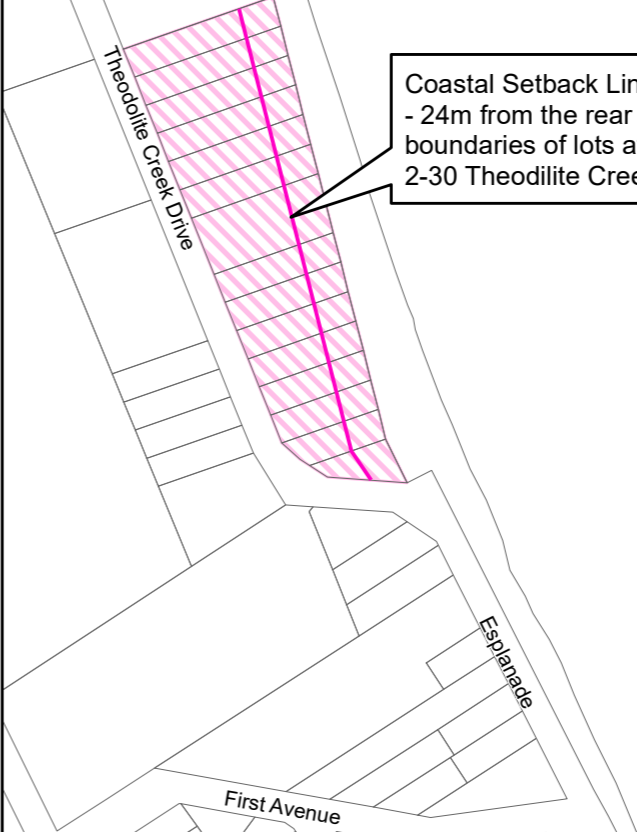
Map Number: OM-CP-26






COASTAL PROTECTION 1:5000 INSET MAP

-  Coastal setback line
-  Lots affected by coastal setback line

Coastal Setback Line
- 24m from the rear
boundaries of lots at
2-30 Theodilite Creek Drive



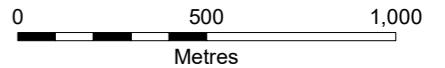
**Planning Scheme
Coastal protection
overlay map**

-  Coastal setback line
-  Lots affected by coastal setback line
-  Sea turtle sensitive area

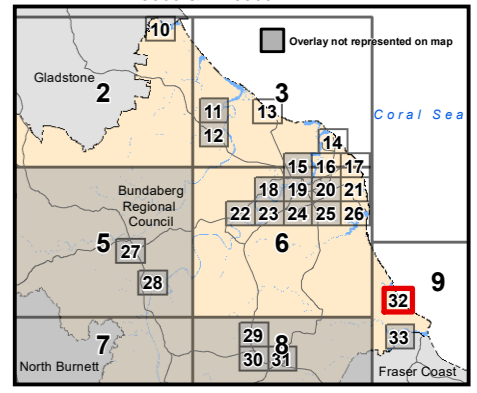
© The State of Queensland (Department of Natural Resources and Mines) 2020. Based on Cadastral Data provided with the permission of the Department of Natural Resources and Mines 2020. The information contained within this document is given without acceptance of responsibility for its accuracy. The Bundaberg Regional Council (and its officers, servants and agents), contract and agree to supply information only on that basis. While every care is taken to ensure the accuracy of this data, the Department of Natural Resources and Mines and the Bundaberg Regional Council makes no representation or warranties about its accuracy, reliability, completeness or stability for any particular purpose and disclaims all responsibility and all liability (including without limitation, liability in negligence) for all expenses, losses, damages (including indirect or consequential damage) and costs which you might incur as a result of the data being inaccurate or incomplete in any way and for any reason.



Version 5.0 effective 10 February 2020
Scale at A3 1:20000



Co-ordinate System:- GDA94 MGA Zone 56
1:125000 & 1:20000 MAP INDEX



Map Number: OM-CP-32



Planning Scheme

Heritage and neighbourhood character overlay map

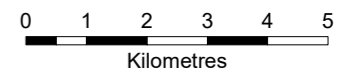
- Local heritage places
- Local heritage adjoining properties
- Neighbourhood character area

- Refer 1:20000 Map Series
- Overlay not represented on map sheet

© The State of Queensland (Department of Natural Resources and Mines) 2020. Based on Cadastral Data provided with the permission of the Department of Natural Resources and Mines 2020. The information contained within this document is given without acceptance of responsibility for its accuracy. The Bundaberg Regional Council (and its officers, servants and agents), contract and agree to supply information only on that basis. While every care is taken to ensure the accuracy of this data, the Department of Natural Resources and Mines and the Bundaberg Regional Council makes no representation or warranties about its accuracy, reliability, completeness or stability for any particular purpose and disclaims all responsibility and all liability (including without limitation, liability in negligence) for all expenses, losses, damages (including indirect or consequential damage) and costs which you might incur as a result of the data being inaccurate or incomplete in any way and for any reason.

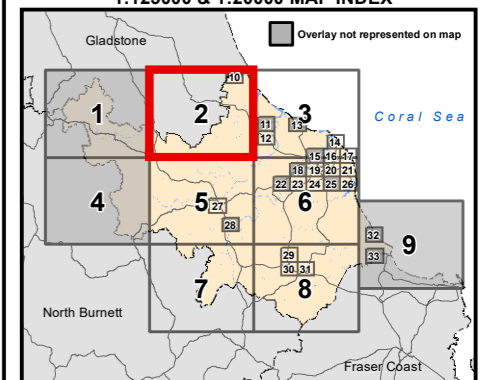


Version 5.0 effective 10 February 2020
Scale at A3 1:125000



Co-ordinate System:- GDA94 MGA Zone 56

1:125000 & 1:20000 MAP INDEX






Map Number: OM-HNC-2



Gladstone
Regional
Council



Planning Scheme

Heritage and neighbourhood character overlay map

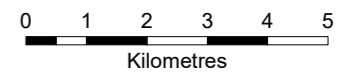
-  Local heritage places
-  Local heritage adjoining properties
-  Neighbourhood character area

-  Refer 1:20000 Map Series
-  Overlay not represented on map sheet

© The State of Queensland (Department of Natural Resources and Mines) 2020. Based on Cadastral Data provided with the permission of the Department of Natural Resources and Mines 2020. The information contained within this document is given without acceptance of responsibility for its accuracy. The Bundaberg Regional Council (and its officers, servants and agents), contract and agree to supply information only on that basis. While every care is taken to ensure the accuracy of this data, the Department of Natural Resources and Mines and the Bundaberg Regional Council makes no representation or warranties about its accuracy, reliability, completeness or stability for any particular purpose and disclaims all responsibility and all liability (including without limitation, liability in negligence) for all expenses, losses, damages (including indirect or consequential damage) and costs which you might incur as a result of the data being inaccurate or incomplete in any way and for any reason.

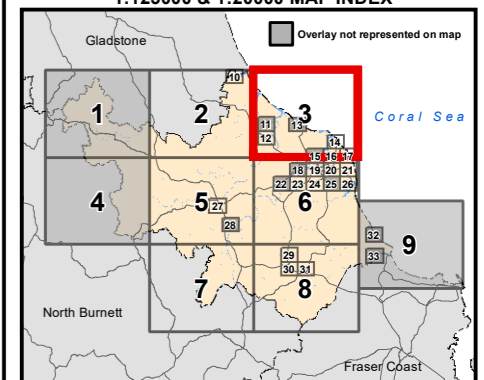


Version 5.0 effective 10 February 2020
Scale at A3 1:125000

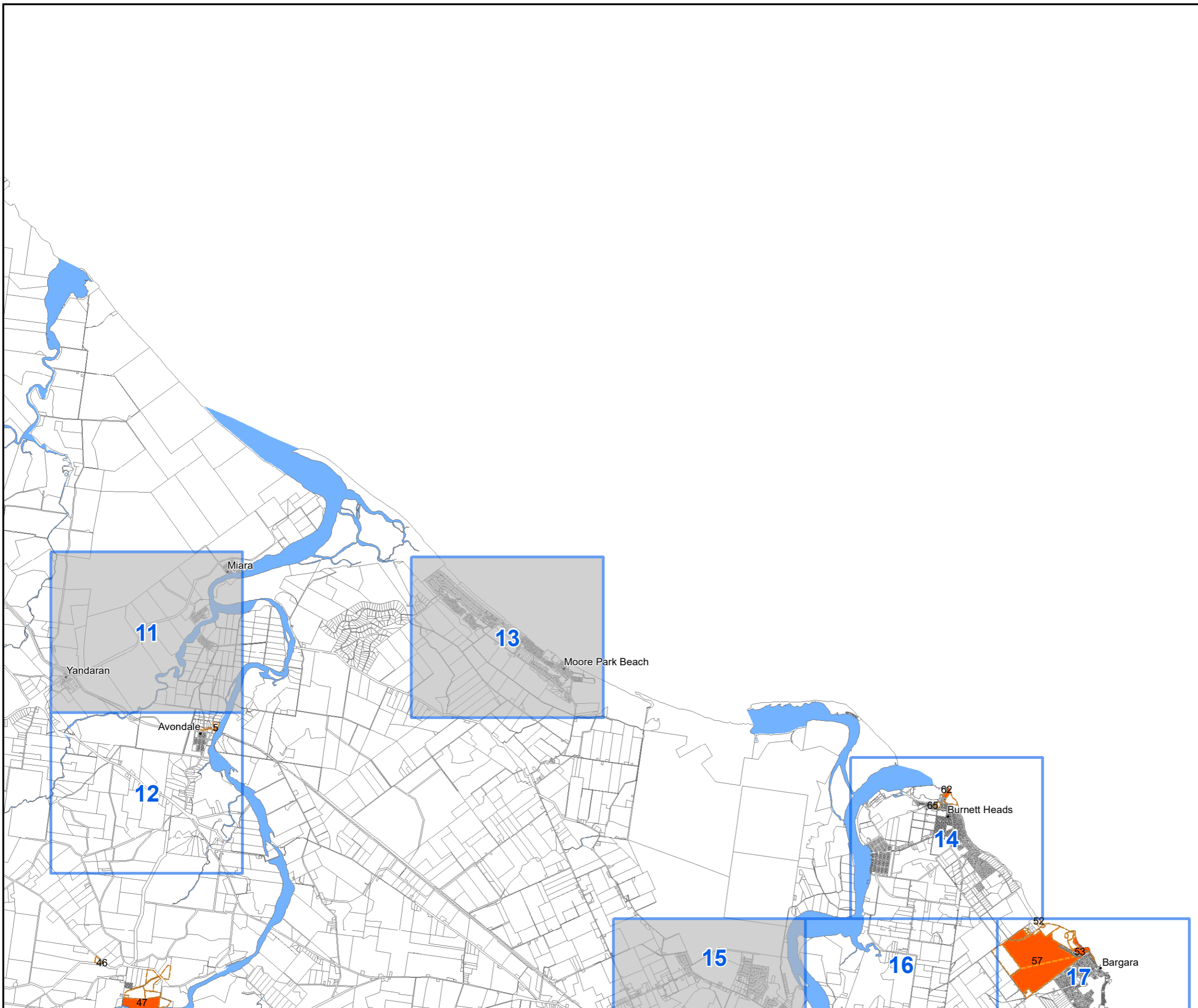


Co-ordinate System:- GDA94 MGA Zone 56

1:125000 & 1:20000 MAP INDEX



Map Number: OM-HNC-3



Planning Scheme

Heritage and neighbourhood character overlay map

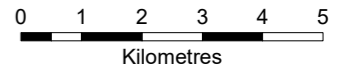
- Local heritage places
- Local heritage adjoining properties
- Neighbourhood character area

- Refer 1:20000 Map Series
- Overlay not represented on map sheet

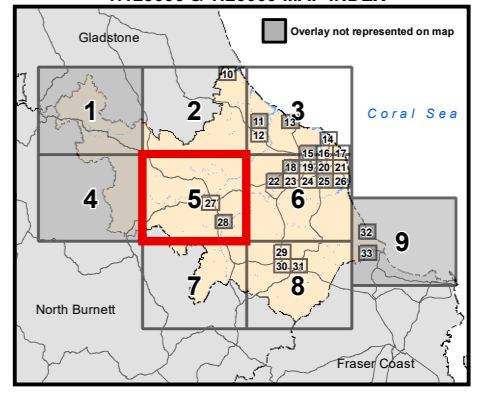
© The State of Queensland (Department of Natural Resources and Mines) 2020. Based on Cadastral Data provided with the permission of the Department of Natural Resources and Mines 2020. The information contained within this document is given without acceptance of responsibility for its accuracy. The Bundaberg Regional Council (and its officers, servants and agents), contract and agree to supply information only on that basis. While every care is taken to ensure the accuracy of this data, the Department of Natural Resources and Mines and the Bundaberg Regional Council makes no representation or warranties about its accuracy, reliability, completeness or stability for any particular purpose and disclaims all responsibility and all liability (including without limitation, liability in negligence) for all expenses, losses, damages (including indirect or consequential damage) and costs which you might incur as a result of the data being inaccurate or incomplete in any way and for any reason.



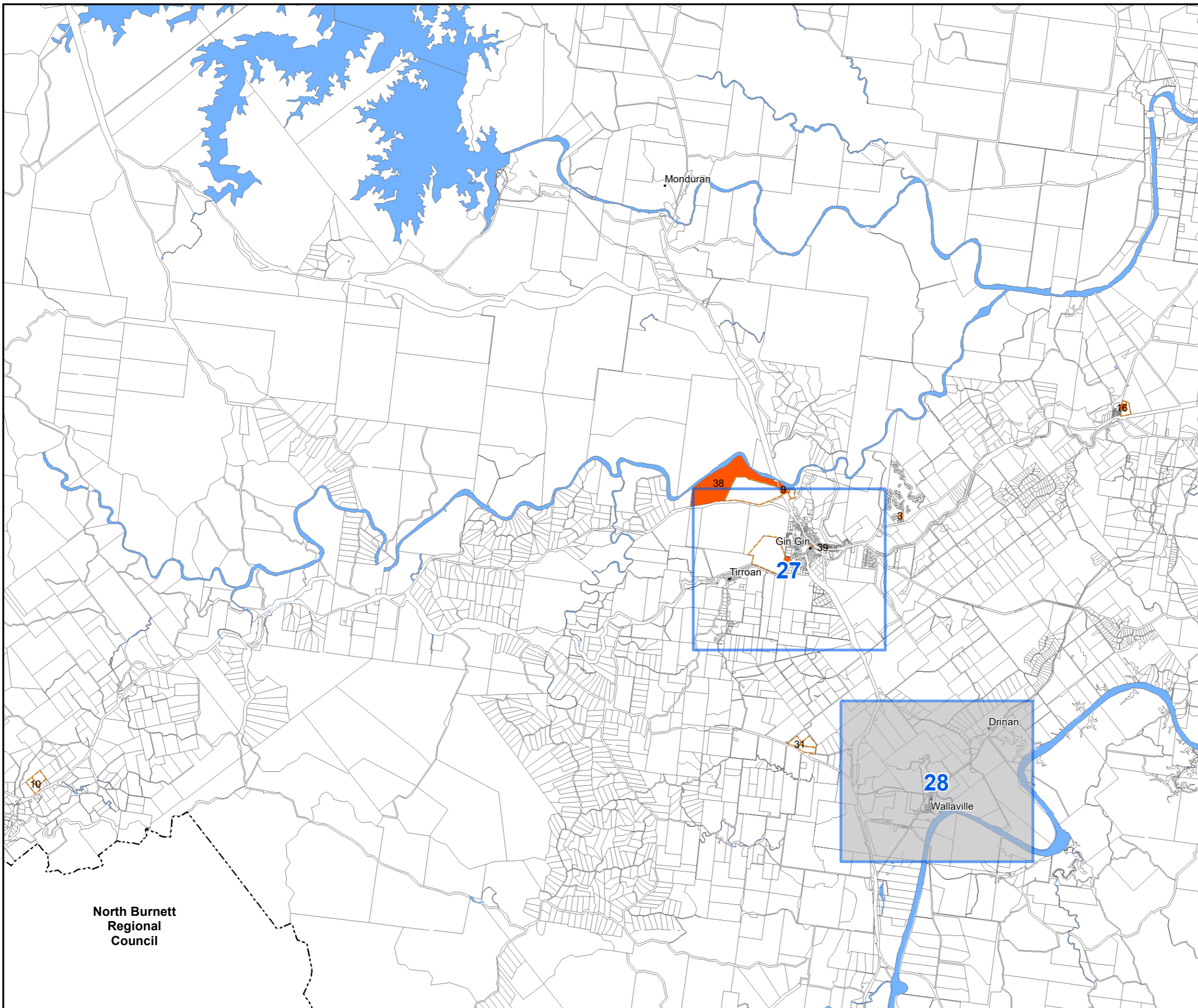
Version 5.0 effective 10 February 2020
Scale at A3 1:125000



Co-ordinate System:- GDA94 MGA Zone 56
1:125000 & 1:20000 MAP INDEX






Map Number: OM-HNC-5





North Burnett
Regional
Council

Planning Scheme

Heritage and neighbourhood character overlay map

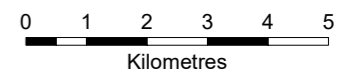
-  Local heritage places
-  Local heritage adjoining properties
-  Neighbourhood character area

-  Refer 1:20000 Map Series
-  Overlay not represented on map sheet

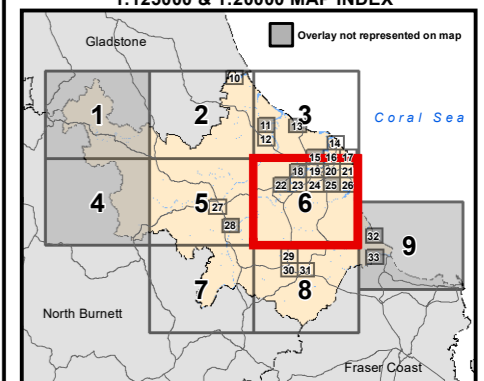
© The State of Queensland (Department of Natural Resources and Mines) 2020. Based on Cadastral Data provided with the permission of the Department of Natural Resources and Mines 2020. The information contained within this document is given without acceptance of responsibility for its accuracy. The Bundaberg Regional Council (and its officers, servants and agents), contract and agree to supply information only on that basis. While every care is taken to ensure the accuracy of this data, the Department of Natural Resources and Mines and the Bundaberg Regional Council makes no representation or warranties about its accuracy, reliability, completeness or stability for any particular purpose and disclaims all responsibility and all liability (including without limitation, liability in negligence) for all expenses, losses, damages (including indirect or consequential damage) and costs which you might incur as a result of the data being inaccurate or incomplete in any way and for any reason.



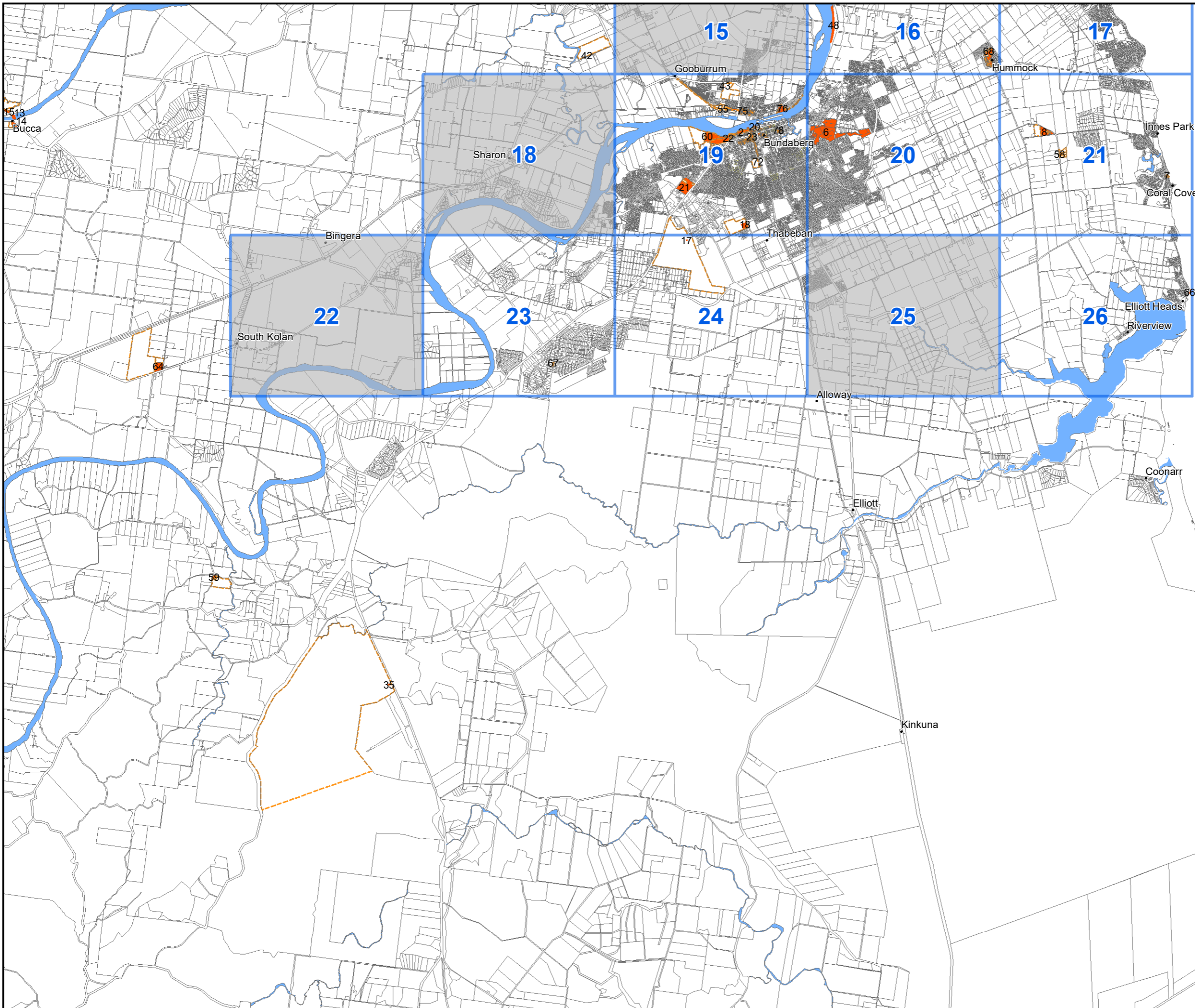
Version 5.0 effective 10 February 2020
Scale at A3 1:125000



Co-ordinate System:- GDA94 MGA Zone 56
1:125000 & 1:20000 MAP INDEX






Map Number: OM-HNC-6







Planning Scheme

Heritage and neighbourhood character overlay map

-  Local heritage places
-  Local heritage adjoining properties
-  Neighbourhood character area

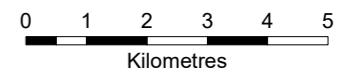
-  Refer 1:20000 Map Series
-  Overlay not represented on map sheet

North Burnett
Regional
Council

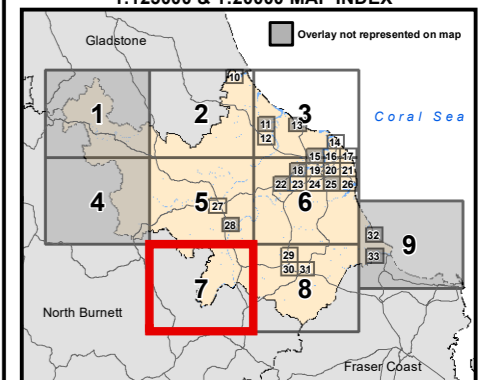
© The State of Queensland (Department of Natural Resources and Mines) 2020. Based on Cadastral Data provided with the permission of the Department of Natural Resources and Mines 2020. The information contained within this document is given without acceptance of responsibility for its accuracy. The Bundaberg Regional Council (and its officers, servants and agents), contract and agree to supply information only on that basis. While every care is taken to ensure the accuracy of this data, the Department of Natural Resources and Mines and the Bundaberg Regional Council makes no representation or warranties about its accuracy, reliability, completeness or stability for any particular purpose and disclaims all responsibility and all liability (including without limitation, liability in negligence) for all expenses, losses, damages (including indirect or consequential damage) and costs which you might incur as a result of the data being inaccurate or incomplete in any way and for any reason.



Version 5.0 effective 10 February 2020
Scale at A3 1:125000



Co-ordinate System:- GDA94 MGA Zone 56
1:125000 & 1:20000 MAP INDEX



Map Number: OM-HNC-7



Planning Scheme

Heritage and neighbourhood character overlay map

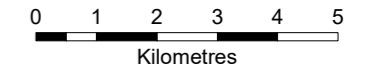
- Local heritage places
- Local heritage adjoining properties
- Neighbourhood character area

- Refer 1:20000 Map Series
- Overlay not represented on map sheet

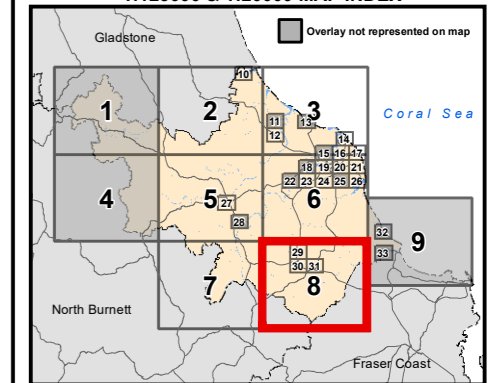
© The State of Queensland (Department of Natural Resources and Mines) 2020. Based on Cadastral Data provided with the permission of the Department of Natural Resources and Mines 2020. The information contained within this document is given without acceptance of responsibility for its accuracy. The Bundaberg Regional Council (and its officers, servants and agents), contract and agree to supply information only on that basis. While every care is taken to ensure the accuracy of this data, the Department of Natural Resources and Mines and the Bundaberg Regional Council makes no representation or warranties about its accuracy, reliability, completeness or stability for any particular purpose and disclaims all responsibility and all liability (including without limitation, liability in negligence) for all expenses, losses, damages (including indirect or consequential damage) and costs which you might incur as a result of the data being inaccurate or incomplete in any way and for any reason.



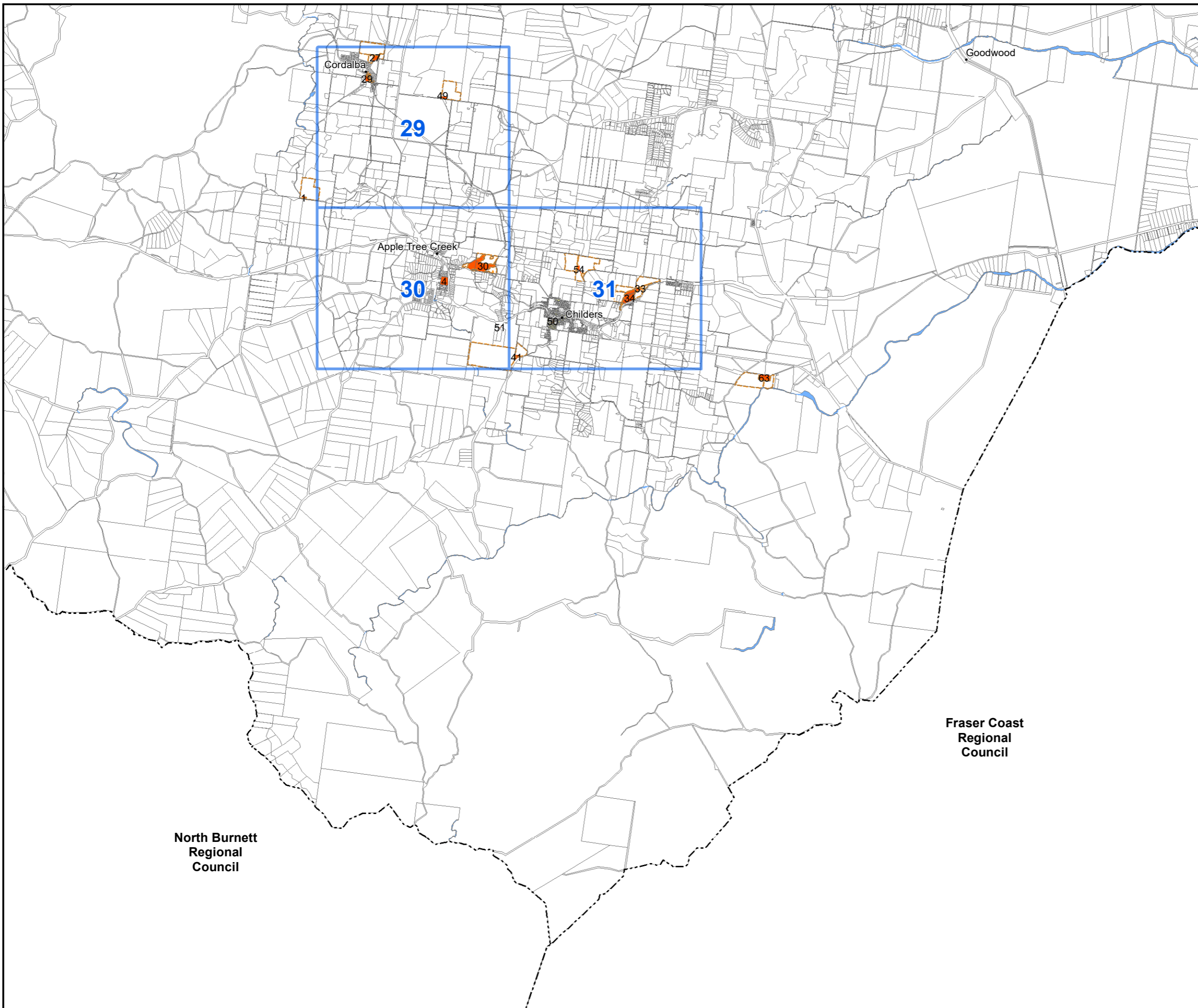
Version 5.0 effective 10 February 2020
Scale at A3 1:125000



Co-ordinate System:- GDA94 MGA Zone 56
1:125000 & 1:20000 MAP INDEX



Map Number: OM-HNC-8



North Burnett
Regional
Council

Fraser Coast
Regional
Council



Planning Scheme

Heritage and neighbourhood character overlay map

Gladstone Regional Council

Winfield




- Local heritage places
- Local heritage adjoining properties
- Neighbourhood character area

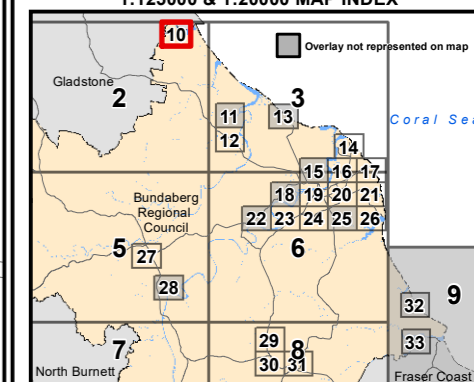
© The State of Queensland (Department of Natural Resources and Mines) 2020. Based on Cadastral Data provided with the permission of the Department of Natural Resources and Mines 2020. The information contained within this document is given without acceptance of responsibility for its accuracy. The Bundaberg Regional Council (and its officers, servants and agents), contract and agree to supply information only on that basis. While every care is taken to ensure the accuracy of this data, the Department of Natural Resources and Mines and the Bundaberg Regional Council makes no representation or warranties about its accuracy, reliability, completeness or stability for any particular purpose and disclaims all responsibility and all liability (including without limitation, liability in negligence) for all expenses, losses, damages (including indirect or consequential damage) and costs which you might incur as a result of the data being inaccurate or incomplete in any way and for any reason.



Version 5.0 effective 10 February 2020
Scale at A3 1:20000



Co-ordinate System:- GDA94 MGA Zone 56
1:125000 & 1:20000 MAP INDEX



Map Number: OM-HNC-10



Planning Scheme

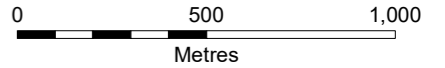
Heritage and neighbourhood character overlay map

- Local heritage places
- Local heritage adjoining properties
- Neighbourhood character area

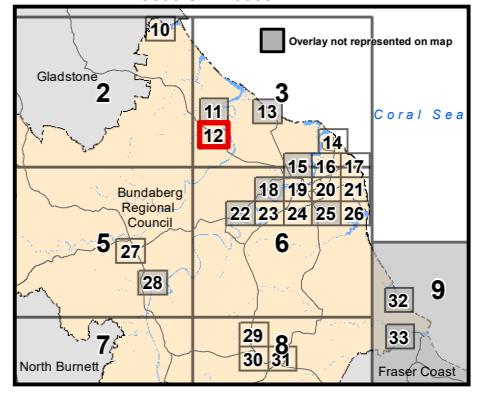
© The State of Queensland (Department of Natural Resources and Mines) 2020. Based on Cadastral Data provided with the permission of the Department of Natural Resources and Mines 2020. The information contained within this document is given without acceptance of responsibility for its accuracy. The Bundaberg Regional Council (and its officers, servants and agents), contract and agree to supply information only on that basis. While every care is taken to ensure the accuracy of this data, the Department of Natural Resources and Mines and the Bundaberg Regional Council makes no representation or warranties about its accuracy, reliability, completeness or stability for any particular purpose and disclaims all responsibility and all liability (including without limitation, liability in negligence) for all expenses, losses, damages (including indirect or consequential damage) and costs which you might incur as a result of the data being inaccurate or incomplete in any way and for any reason.



Version 5.0 effective 10 February 2020
Scale at A3 1:20000



Co-ordinate System:- GDA94 MGA Zone 56
1:125000 & 1:20000 MAP INDEX



Map Number: OM-HNC-12

Planning Scheme

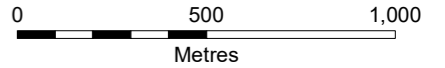
Heritage and neighbourhood character overlay map

- Local heritage places
- Local heritage adjoining properties
- Neighbourhood character area

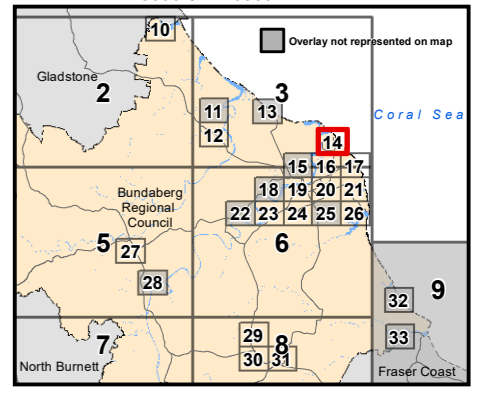
© The State of Queensland (Department of Natural Resources and Mines) 2020. Based on Cadastral Data provided with the permission of the Department of Natural Resources and Mines 2020. The information contained within this document is given without acceptance of responsibility for its accuracy. The Bundaberg Regional Council (and its officers, servants and agents), contract and agree to supply information only on that basis. While every care is taken to ensure the accuracy of this data, the Department of Natural Resources and Mines and the Bundaberg Regional Council makes no representation or warranties about its accuracy, reliability, completeness or stability for any particular purpose and disclaims all responsibility and all liability (including without limitation, liability in negligence) for all expenses, losses, damages (including indirect or consequential damage) and costs which you might incur as a result of the data being inaccurate or incomplete in any way and for any reason.



Version 5.0 effective 10 February 2020
Scale at A3 1:20000



Co-ordinate System:- GDA94 MGA Zone 56
1:125000 & 1:20000 MAP INDEX



Map Number: OM-HNC-14





Planning Scheme

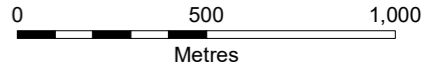
Heritage and neighbourhood character overlay map

- Local heritage places
- Local heritage adjoining properties
- Neighbourhood character area

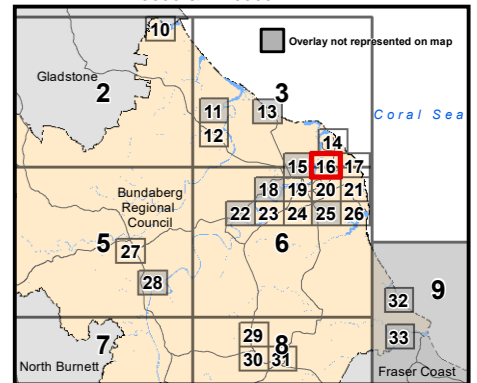
© The State of Queensland (Department of Natural Resources and Mines) 2020. Based on Cadastral Data provided with the permission of the Department of Natural Resources and Mines 2020. The information contained within this document is given without acceptance of responsibility for its accuracy. The Bundaberg Regional Council (and its officers, servants and agents), contract and agree to supply information only on that basis. While every care is taken to ensure the accuracy of this data, the Department of Natural Resources and Mines and the Bundaberg Regional Council makes no representation or warranties about its accuracy, reliability, completeness or stability for any particular purpose and disclaims all responsibility and all liability (including without limitation, liability in negligence) for all expenses, losses, damages (including indirect or consequential damage) and costs which you might incur as a result of the data being inaccurate or incomplete in any way and for any reason.



Version 5.0 effective 10 February 2020
Scale at A3 1:20000



Co-ordinate System:- GDA94 MGA Zone 56
1:125000 & 1:20000 MAP INDEX






Map Number: OM-HNC-16

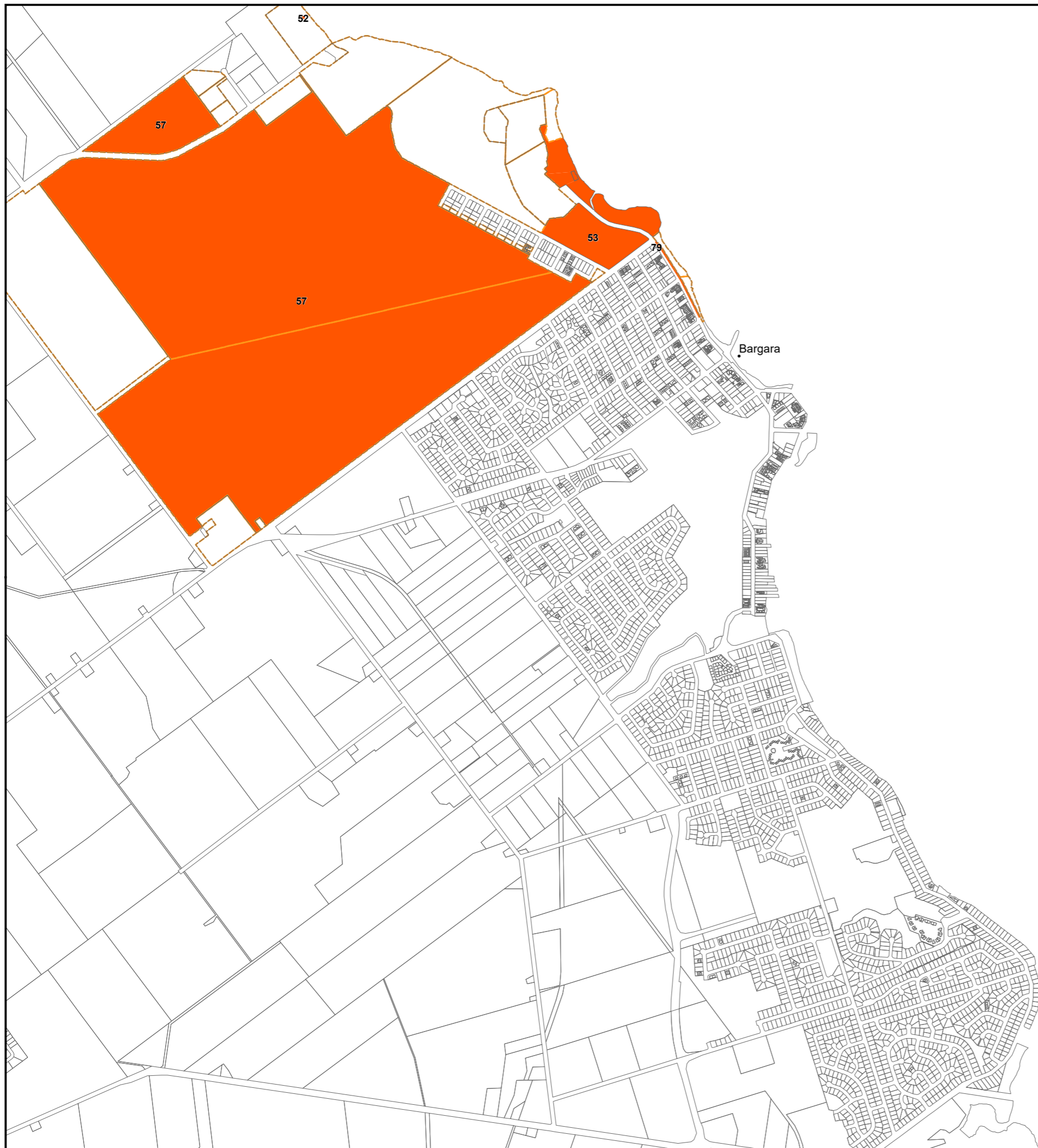




Planning Scheme

Heritage and neighbourhood character overlay map


-  Local heritage places
-  Local heritage adjoining properties
-  Neighbourhood character area



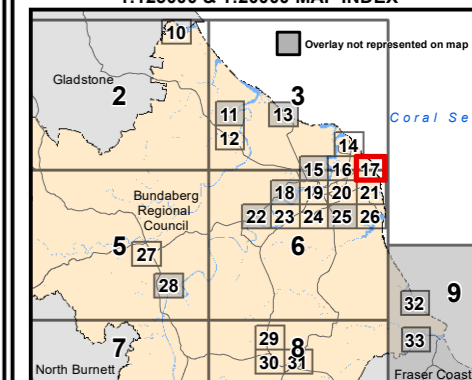
© The State of Queensland (Department of Natural Resources and Mines) 2020. Based on Cadastral Data provided with the permission of the Department of Natural Resources and Mines 2020. The information contained within this document is given without acceptance of responsibility for its accuracy. The Bundaberg Regional Council (and its officers, servants and agents), contract and agree to supply information only on that basis. While every care is taken to ensure the accuracy of this data, the Department of Natural Resources and Mines and the Bundaberg Regional Council makes no representation or warranties about its accuracy, reliability, completeness or stability for any particular purpose and disclaims all responsibility and all liability (including without limitation, liability in negligence) for all expenses, losses, damages (including indirect or consequential damage) and costs which you might incur as a result of the data being inaccurate or incomplete in any way and for any reason.



Version 5.0 effective 10 February 2020
Scale at A3 1:20000



Co-ordinate System:- GDA94 MGA Zone 56
1:125000 & 1:20000 MAP INDEX



Map Number: OM-HNC-17



Planning Scheme

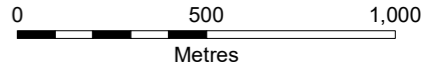
Heritage and neighbourhood character overlay map

- Local heritage places
- Local heritage adjoining properties
- Neighbourhood character area

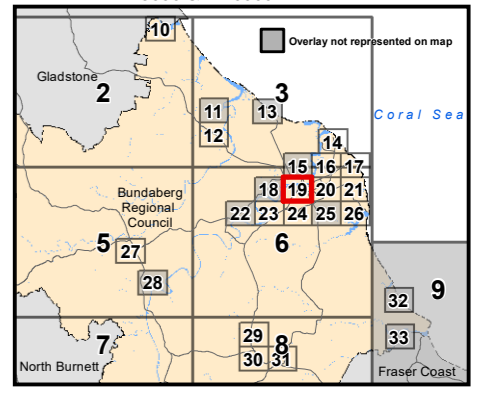
© The State of Queensland (Department of Natural Resources and Mines) 2020. Based on Cadastral Data provided with the permission of the Department of Natural Resources and Mines 2020. The information contained within this document is given without acceptance of responsibility for its accuracy. The Bundaberg Regional Council (and its officers, servants and agents), contract and agree to supply information only on that basis. While every care is taken to ensure the accuracy of this data, the Department of Natural Resources and Mines and the Bundaberg Regional Council makes no representation or warranties about its accuracy, reliability, completeness or stability for any particular purpose and disclaims all responsibility and all liability (including without limitation, liability in negligence) for all expenses, losses, damages (including indirect or consequential damage) and costs which you might incur as a result of the data being inaccurate or incomplete in any way and for any reason.



Version 5.0 effective 10 February 2020
Scale at A3 1:20000



Co-ordinate System:- GDA94 MGA Zone 56
1:125000 & 1:20000 MAP INDEX

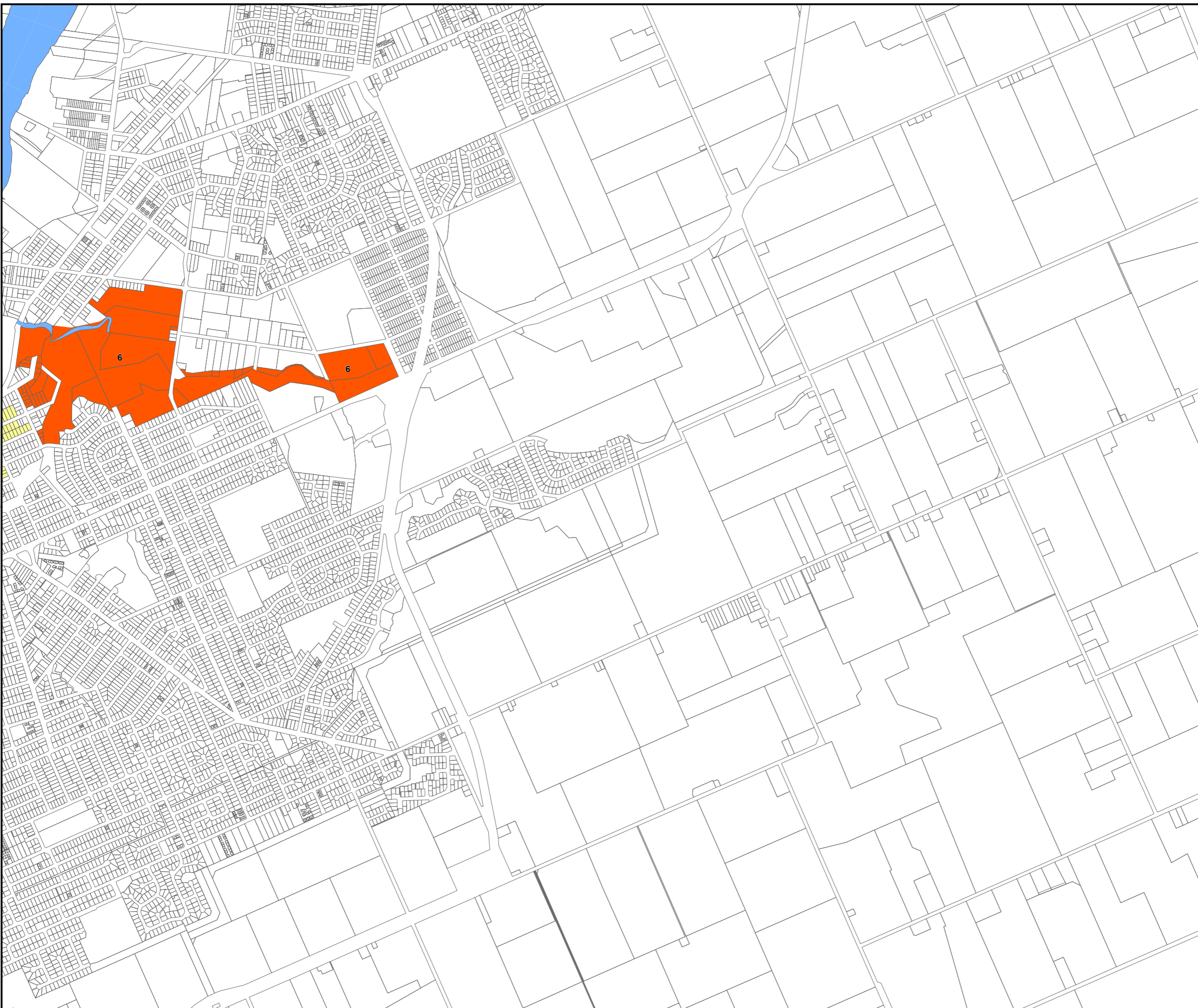


Map Number: OM-HNC-19



Planning Scheme

Heritage and neighbourhood character overlay map



- Local heritage places
- Local heritage adjoining properties
- Neighbourhood character area

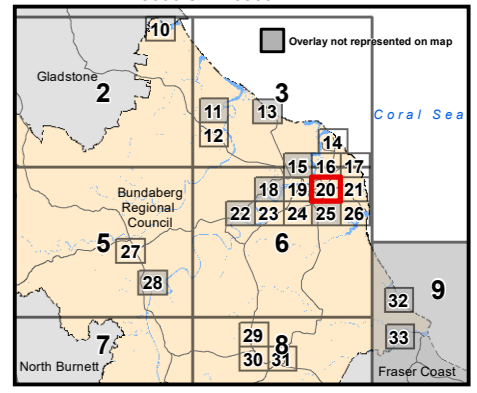
© The State of Queensland (Department of Natural Resources and Mines) 2020. Based on Cadastral Data provided with the permission of the Department of Natural Resources and Mines 2020. The information contained within this document is given without acceptance of responsibility for its accuracy. The Bundaberg Regional Council (and its officers, servants and agents), contract and agree to supply information only on that basis. While every care is taken to ensure the accuracy of this data, the Department of Natural Resources and Mines and the Bundaberg Regional Council makes no representation or warranties about its accuracy, reliability, completeness or stability for any particular purpose and disclaims all responsibility and all liability (including without limitation, liability in negligence) for all expenses, losses, damages (including indirect or consequential damage) and costs which you might incur as a result of the data being inaccurate or incomplete in any way and for any reason.



Version 5.0 effective 10 February 2020
Scale at A3 1:20000



Co-ordinate System:- GDA94 MGA Zone 56
1:125000 & 1:20000 MAP INDEX

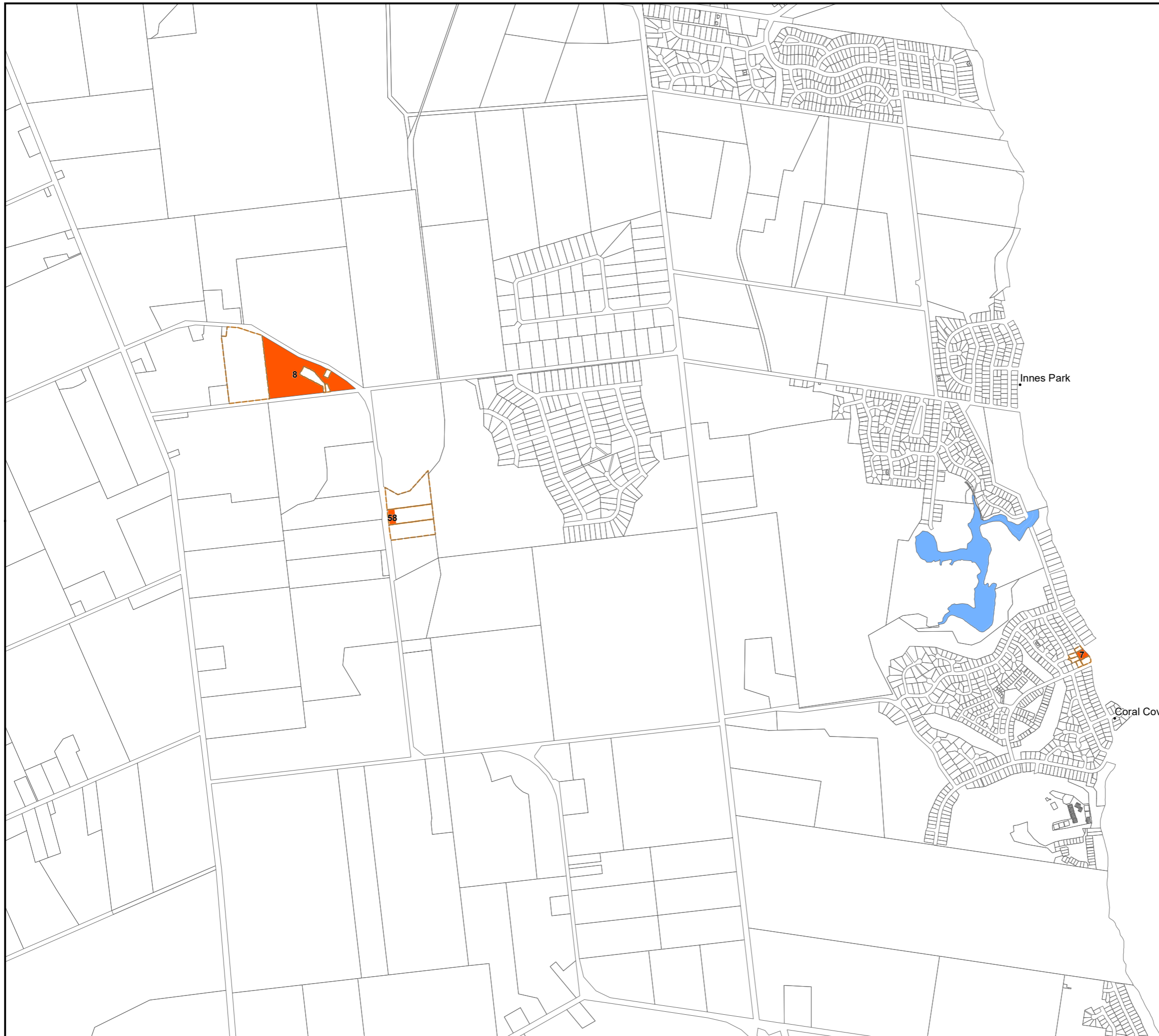


Map Number: OM-HNC-20

Planning Scheme

Heritage and neighbourhood character overlay map


- Local heritage places
- Local heritage adjoining properties
- Neighbourhood character area



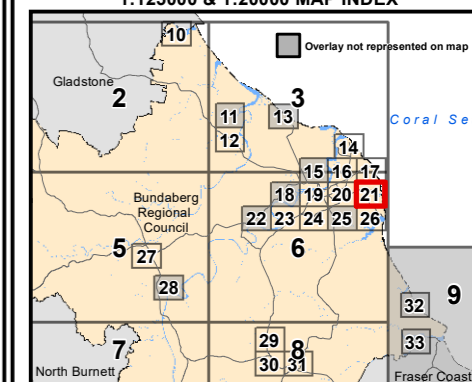
© The State of Queensland (Department of Natural Resources and Mines) 2020. Based on Cadastral Data provided with the permission of the Department of Natural Resources and Mines 2020. The information contained within this document is given without acceptance of responsibility for its accuracy. The Bundaberg Regional Council (and its officers, servants and agents), contract and agree to supply information only on that basis. While every care is taken to ensure the accuracy of this data, the Department of Natural Resources and Mines and the Bundaberg Regional Council makes no representation or warranties about its accuracy, reliability, completeness or stability for any particular purpose and disclaims all responsibility and all liability (including without limitation, liability in negligence) for all expenses, losses, damages (including indirect or consequential damage) and costs which you might incur as a result of the data being inaccurate or incomplete in any way and for any reason.



Version 5.0 effective 10 February 2020
Scale at A3 1:20000



Co-ordinate System:- GDA94 MGA Zone 56
1:125000 & 1:20000 MAP INDEX






Map Number: OM-HNC-21



Planning Scheme


Heritage and neighbourhood character overlay map

-  Local heritage places
-  Local heritage adjoining properties
-  Neighbourhood character area

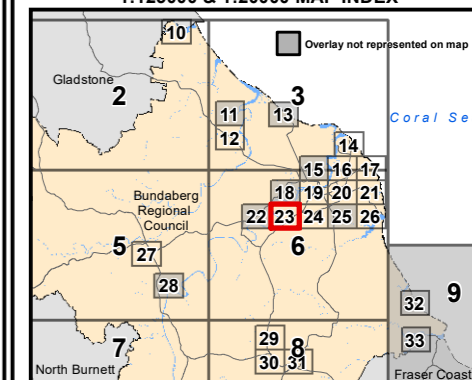
© The State of Queensland (Department of Natural Resources and Mines) 2020. Based on Cadastral Data provided with the permission of the Department of Natural Resources and Mines 2020. The information contained within this document is given without acceptance of responsibility for its accuracy. The Bundaberg Regional Council (and its officers, servants and agents), contract and agree to supply information only on that basis. While every care is taken to ensure the accuracy of this data, the Department of Natural Resources and Mines and the Bundaberg Regional Council makes no representation or warranties about its accuracy, reliability, completeness or stability for any particular purpose and disclaims all responsibility and all liability (including without limitation, liability in negligence) for all expenses, losses, damages (including indirect or consequential damage) and costs which you might incur as a result of the data being inaccurate or incomplete in any way and for any reason.



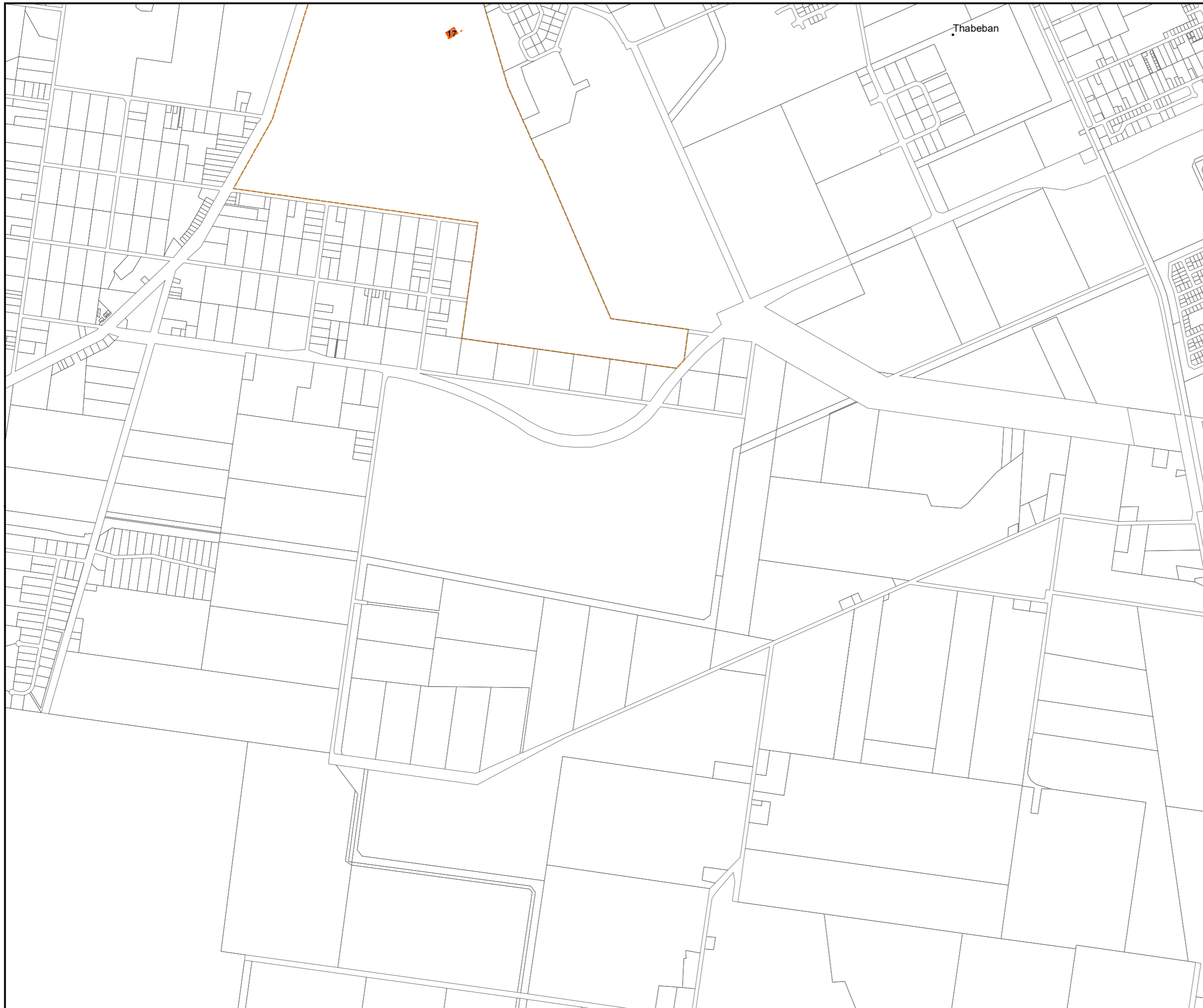
Version 5.0 effective 10 February 2020
Scale at A3 1:20000



Co-ordinate System:- GDA94 MGA Zone 56
1:125000 & 1:20000 MAP INDEX



Map Number: OM-HNC-23



Planning Scheme

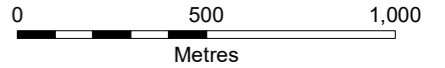
Heritage and neighbourhood character overlay map

- Local heritage places
- Local heritage adjoining properties
- Neighbourhood character area

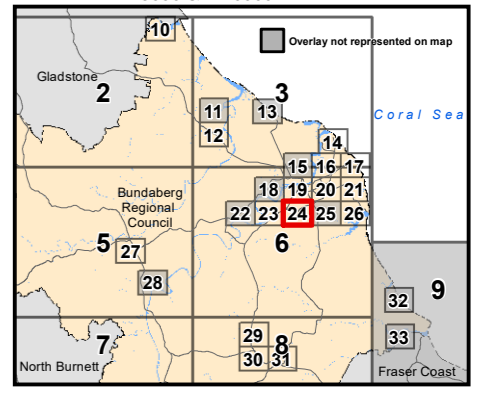
© The State of Queensland (Department of Natural Resources and Mines) 2020. Based on Cadastral Data provided with the permission of the Department of Natural Resources and Mines 2020. The information contained within this document is given without acceptance of responsibility for its accuracy. The Bundaberg Regional Council (and its officers, servants and agents), contract and agree to supply information only on that basis. While every care is taken to ensure the accuracy of this data, the Department of Natural Resources and Mines and the Bundaberg Regional Council makes no representation or warranties about its accuracy, reliability, completeness or stability for any particular purpose and disclaims all responsibility and all liability (including without limitation, liability in negligence) for all expenses, losses, damages (including indirect or consequential damage) and costs which you might incur as a result of the data being inaccurate or incomplete in any way and for any reason.



Version 5.0 effective 10 February 2020
Scale at A3 1:20000



Co-ordinate System:- GDA94 MGA Zone 56
1:125000 & 1:20000 MAP INDEX






Map Number: OM-HNC-24



Planning Scheme


Heritage and neighbourhood character overlay map

-  Local heritage places
-  Local heritage adjoining properties
-  Neighbourhood character area

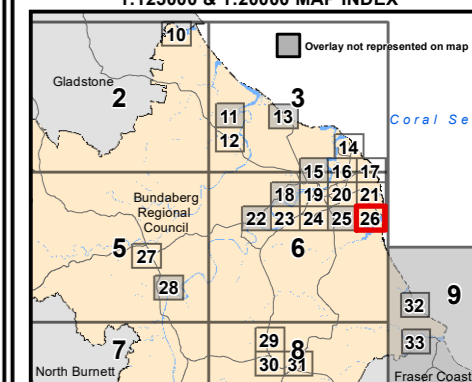
© The State of Queensland (Department of Natural Resources and Mines) 2020. Based on Cadastral Data provided with the permission of the Department of Natural Resources and Mines 2020. The information contained within this document is given without acceptance of responsibility for its accuracy. The Bundaberg Regional Council (and its officers, servants and agents), contract and agree to supply information only on that basis. While every care is taken to ensure the accuracy of this data, the Department of Natural Resources and Mines and the Bundaberg Regional Council makes no representation or warranties about its accuracy, reliability, completeness or stability for any particular purpose and disclaims all responsibility and all liability (including without limitation, liability in negligence) for all expenses, losses, damages (including indirect or consequential damage) and costs which you might incur as a result of the data being inaccurate or incomplete in any way and for any reason.



Version 5.0 effective 10 February 2020
Scale at A3 1:20000



Co-ordinate System:- GDA94 MGA Zone 56
1:125000 & 1:20000 MAP INDEX



Map Number: OM-HNC-26



Planning Scheme


Heritage and neighbourhood character overlay map

- Local heritage places
- Local heritage adjoining properties
- Neighbourhood character area

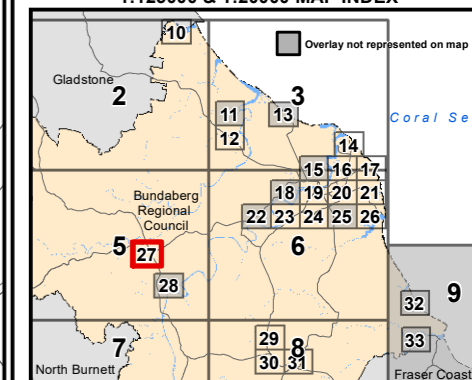
© The State of Queensland (Department of Natural Resources and Mines) 2020. Based on Cadastral Data provided with the permission of the Department of Natural Resources and Mines 2020. The information contained within this document is given without acceptance of responsibility for its accuracy. The Bundaberg Regional Council (and its officers, servants and agents), contract and agree to supply information only on that basis. While every care is taken to ensure the accuracy of this data, the Department of Natural Resources and Mines and the Bundaberg Regional Council makes no representation or warranties about its accuracy, reliability, completeness or stability for any particular purpose and disclaims all responsibility and all liability (including without limitation, liability in negligence) for all expenses, losses, damages (including indirect or consequential damage) and costs which you might incur as a result of the data being inaccurate or incomplete in any way and for any reason.



Version 5.0 effective 10 February 2020
Scale at A3 1:20000



Co-ordinate System:- GDA94 MGA Zone 56
1:125000 & 1:20000 MAP INDEX



Map Number: OM-HNC-27

Planning Scheme


Heritage and neighbourhood character overlay map

- Local heritage places
- Local heritage adjoining properties
- Neighbourhood character area

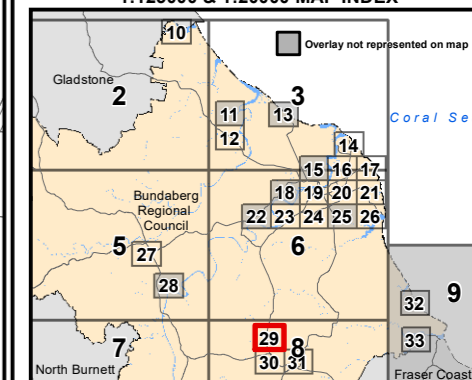
© The State of Queensland (Department of Natural Resources and Mines) 2020. Based on Cadastral Data provided with the permission of the Department of Natural Resources and Mines 2020. The information contained within this document is given without acceptance of responsibility for its accuracy. The Bundaberg Regional Council (and its officers, servants and agents), contract and agree to supply information only on that basis. While every care is taken to ensure the accuracy of this data, the Department of Natural Resources and Mines and the Bundaberg Regional Council makes no representation or warranties about its accuracy, reliability, completeness or stability for any particular purpose and disclaims all responsibility and all liability (including without limitation, liability in negligence) for all expenses, losses, damages (including indirect or consequential damage) and costs which you might incur as a result of the data being inaccurate or incomplete in any way and for any reason.



Version 5.0 effective 10 February 2020
Scale at A3 1:20000



Co-ordinate System:- GDA94 MGA Zone 56
1:125000 & 1:20000 MAP INDEX



Map Number: OM-HNC-29

Planning Scheme


Heritage and neighbourhood character overlay map

- Local heritage places
- Local heritage adjoining properties
- Neighbourhood character area

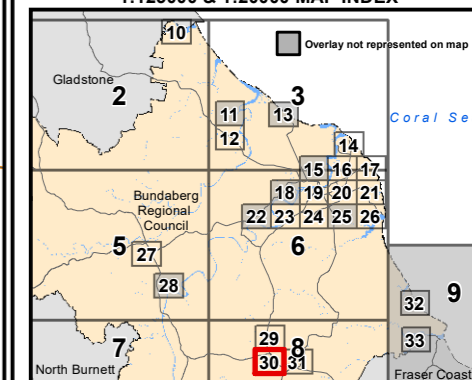
© The State of Queensland (Department of Natural Resources and Mines) 2020. Based on Cadastral Data provided with the permission of the Department of Natural Resources and Mines 2020. The information contained within this document is given without acceptance of responsibility for its accuracy. The Bundaberg Regional Council (and its officers, servants and agents), contract and agree to supply information only on that basis. While every care is taken to ensure the accuracy of this data, the Department of Natural Resources and Mines and the Bundaberg Regional Council makes no representation or warranties about its accuracy, reliability, completeness or stability for any particular purpose and disclaims all responsibility and all liability (including without limitation, liability in negligence) for all expenses, losses, damages (including indirect or consequential damage) and costs which you might incur as a result of the data being inaccurate or incomplete in any way and for any reason.



Version 5.0 effective 10 February 2020
Scale at A3 1:20000



Co-ordinate System:- GDA94 MGA Zone 56
1:125000 & 1:20000 MAP INDEX



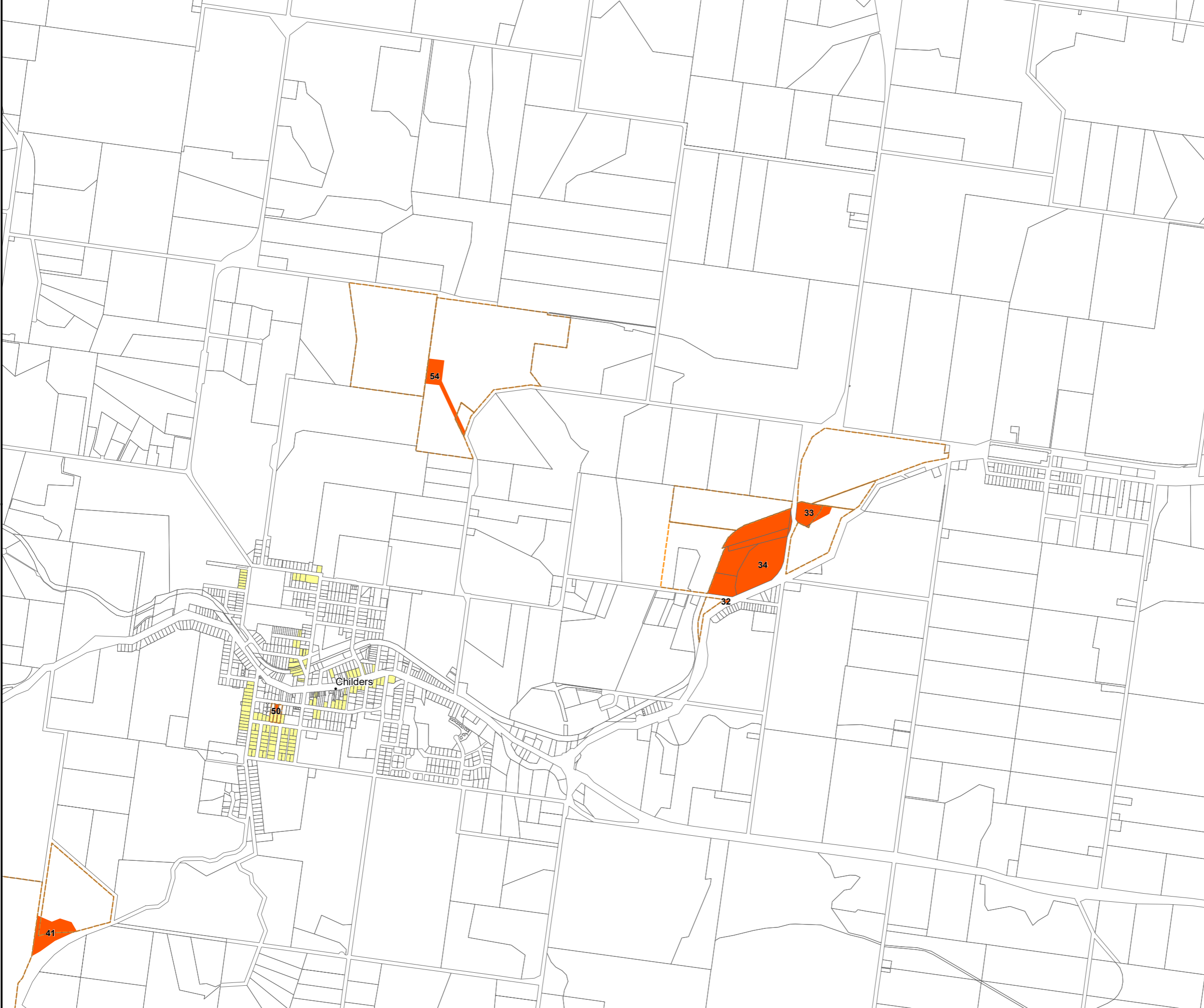
Map Number: OM-HNC-30



Planning Scheme

Heritage and neighbourhood character overlay map

- Local heritage places
- Local heritage adjoining properties
- Neighbourhood character area



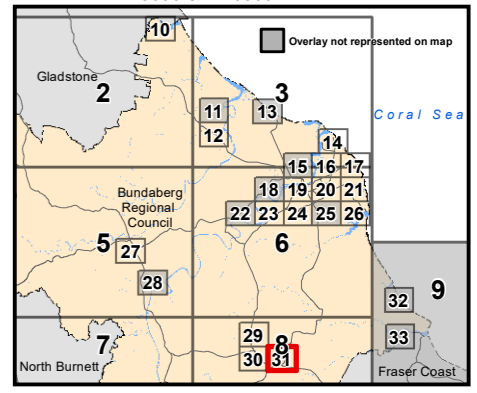
© The State of Queensland (Department of Natural Resources and Mines) 2020. Based on Cadastral Data provided with the permission of the Department of Natural Resources and Mines 2020. The information contained within this document is given without acceptance of responsibility for its accuracy. The Bundaberg Regional Council (and its officers, servants and agents), contract and agree to supply information only on that basis. While every care is taken to ensure the accuracy of this data, the Department of Natural Resources and Mines and the Bundaberg Regional Council makes no representation or warranties about its accuracy, reliability, completeness or stability for any particular purpose and disclaims all responsibility and all liability (including without limitation, liability in negligence) for all expenses, losses, damages (including indirect or consequential damage) and costs which you might incur as a result of the data being inaccurate or incomplete in any way and for any reason.



Version 5.0 effective 10 February 2020
Scale at A3 1:20000



Co-ordinate System:- GDA94 MGA Zone 56
1:125000 & 1:20000 MAP INDEX



Map Number: OM-HNC-31



Planning Scheme Infrastructure overlay map

Gladstone
Regional
Council



- Cane railway corridor
- Cane railway corridor buffer
- Gas pipeline
- Gas pipeline buffer
- Mining tenements
- Wastewater treatment plant
- Wastewater treatment plant buffer
- Waste management facility
- Waste management facility buffer

NOTE: The Planning Act does not apply to development in mining tenement areas, other than for administering development involving a Queensland heritage place under the Heritage Act. Persons may obtain details of the mining tenements from the chief executive of the department in which the Mineral Resources Act is administered.

- Refer 1:20000 Map Series
- Overlay not represented on map sheet

© The State of Queensland (Department of Natural Resources and Mines) 2020. Based on Cadastral Data provided with the permission of the Department of Natural Resources and Mines 2020. The information contained within this document is given without acceptance of responsibility for its accuracy. The Bundaberg Regional Council (and its officers, servants and agents), contract and agree to supply information only on that basis. While every care is taken to ensure the accuracy of this data, the Department of Natural Resources and Mines and the Bundaberg Regional Council makes no representation or warranties about its accuracy, reliability, completeness or stability for any particular purpose and disclaims all responsibility and all liability (including without limitation, liability in negligence) for all expenses, losses, damages (including indirect or consequential damage) and costs which you might incur as a result of the data being inaccurate or incomplete in any way and for any reason.

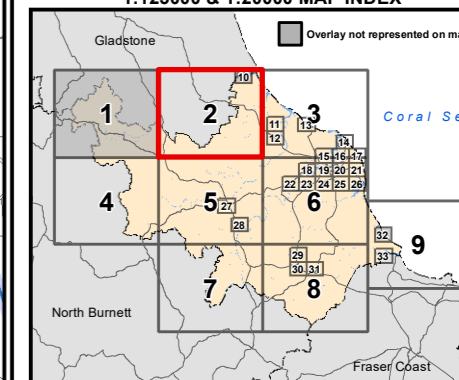


Version 5.0 effective 10 February 2020
Scale at A3 1:125000












Co-ordinate System:- GDA94 MGA Zone 56

1:125000 & 1:20000 MAP INDEX





Map Number: OM-I-2

Planning Scheme Infrastructure overlay map

-  Cane railway corridor
-  Cane railway corridor buffer
-  Gas pipeline
-  Gas pipeline buffer
-  Mining tenements
-  Wastewater treatment plant
-  Wastewater treatment plant buffer
-  Waste management facility
-  Waste management facility buffer

NOTE: The Planning Act does not apply to development in mining tenement areas, other than for administering development involving a Queensland heritage place under the Heritage Act. Persons may obtain details of the mining tenements from the chief executive of the department in which the Mineral Resources Act is administered.

-  Refer 1:20000 Map Series
-  Overlay not represented on map sheet

© The State of Queensland (Department of Natural Resources and Mines) 2020. Based on Cadastral Data provided with the permission of the Department of Natural Resources and Mines 2020. The information contained within this document is given without acceptance of responsibility for its accuracy. The Bundaberg Regional Council (and its officers, servants and agents), contract and agree to supply information only on that basis. While every care is taken to ensure the accuracy of this data, the Department of Natural Resources and Mines and the Bundaberg Regional Council makes no representation or warranties about its accuracy, reliability, completeness or stability for any particular purpose and disclaims all responsibility and all liability (including without limitation, liability in negligence) for all expenses, losses, damages (including indirect or consequential damage) and costs which you might incur as a result of the data being inaccurate or incomplete in any way and for any reason.

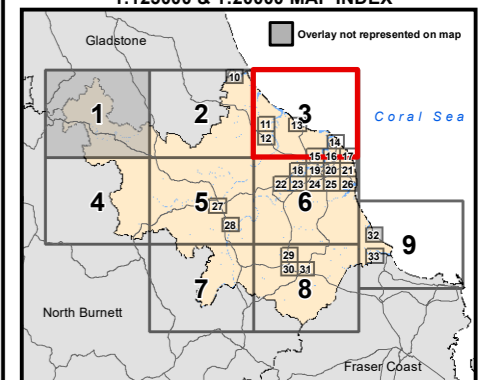


Version 5.0 effective 10 February 2020
Scale at A3 1:125000

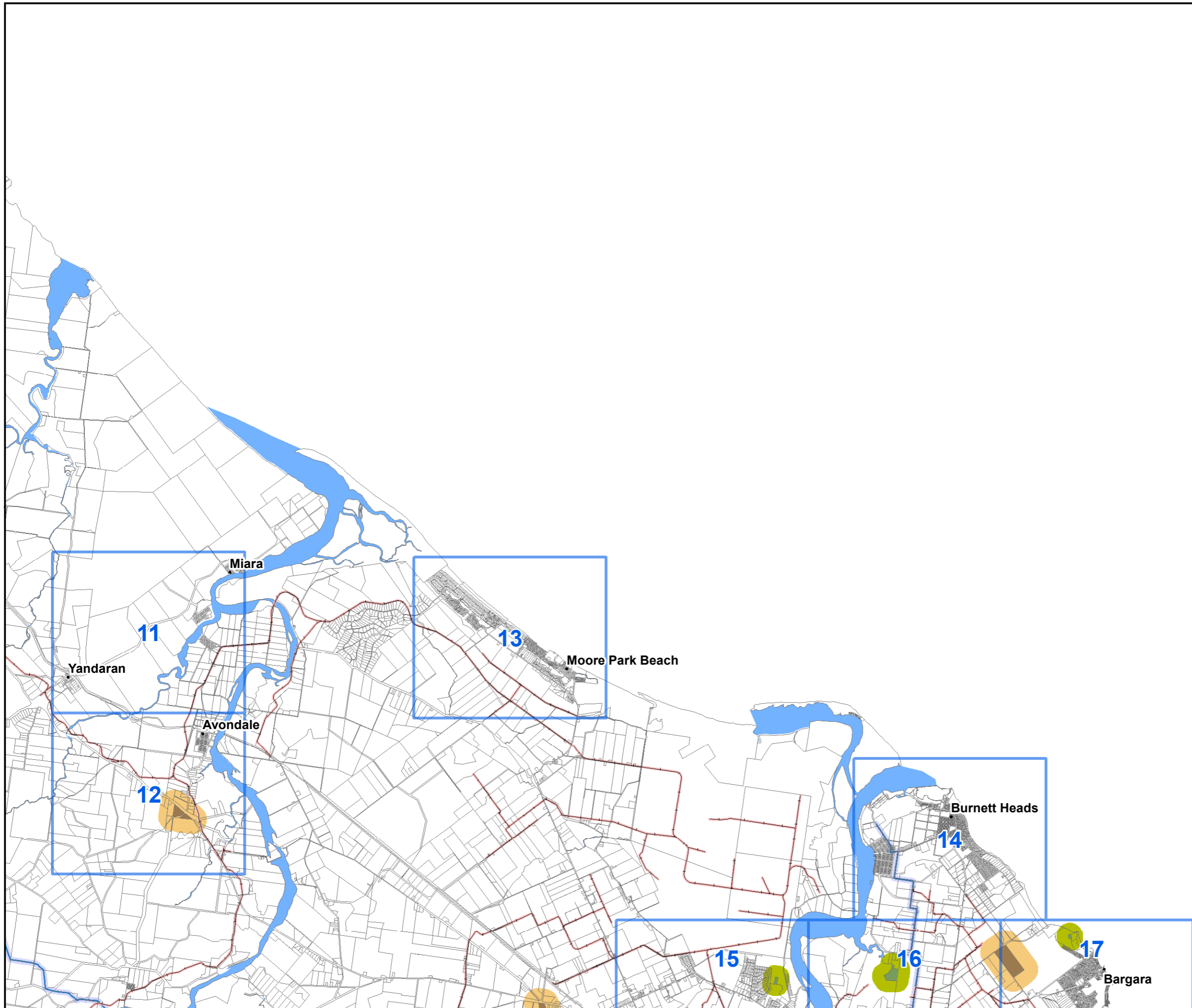


Co-ordinate System:- GDA94 MGA Zone 56










1:125000 & 1:20000 MAP INDEX





Map Number: OM-I-3



Planning Scheme Infrastructure overlay map

-  Cane railway corridor
-  Cane railway corridor buffer
-  Gas pipeline
-  Gas pipeline buffer
-  Mining tenements
-  Wastewater treatment plant
-  Wastewater treatment plant buffer
-  Waste management facility
-  Waste management facility buffer

NOTE: The Planning Act does not apply to development in mining tenement areas, other than for administering development involving a Queensland heritage place under the Heritage Act. Persons may obtain details of the mining tenements from the chief executive of the department in which the Mineral Resources Act is administered.

-  Refer 1:20000 Map Series
-  Overlay not represented on map sheet

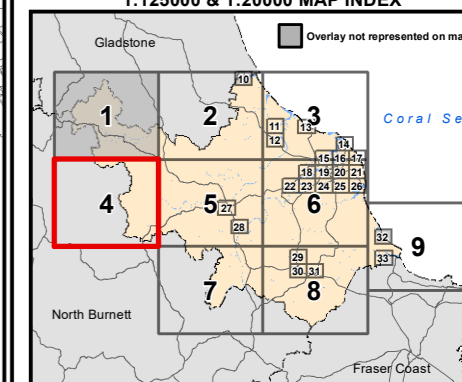
© The State of Queensland (Department of Natural Resources and Mines) 2020. Based on Cadastral Data provided with the permission of the Department of Natural Resources and Mines 2020. The information contained within this document is given without acceptance of responsibility for its accuracy. The Bundaberg Regional Council (and its officers, servants and agents), contract and agree to supply information only on that basis. While every care is taken to ensure the accuracy of this data, the Department of Natural Resources and Mines and the Bundaberg Regional Council makes no representation or warranties about its accuracy, reliability, completeness or stability for any particular purpose and disclaims all responsibility and all liability (including without limitation, liability in negligence) for all expenses, losses, damages (including indirect or consequential damage) and costs which you might incur as a result of the data being inaccurate or incomplete in any way and for any reason.



Version 5.0 effective 10 February 2020
Scale at A3 1:125000



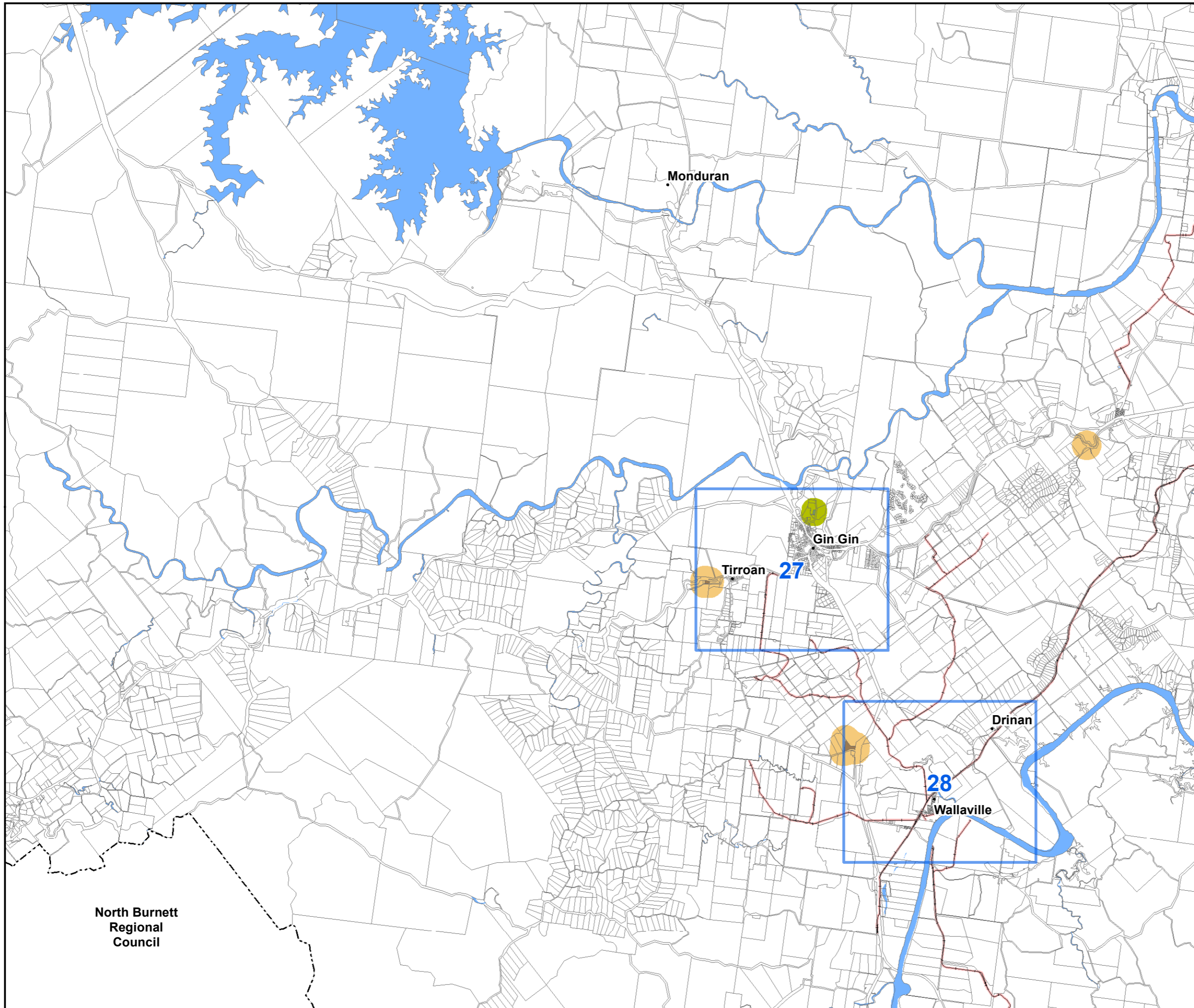
Co-ordinate System:- GDA94 MGA Zone 56
1:125000 & 1:20000 MAP INDEX












Map Number: OM-I-4



North Burnett
Regional
Council

Planning Scheme Infrastructure overlay map



-  Cane railway corridor
-  Cane railway corridor buffer
-  Gas pipeline
-  Gas pipeline buffer
-  Mining tenements
-  Wastewater treatment plant
-  Wastewater treatment plant buffer
-  Waste management facility
-  Waste management facility buffer

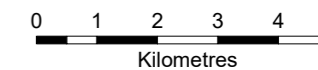
NOTE: The Planning Act does not apply to development in mining tenement areas, other than for administering development involving a Queensland heritage place under the Heritage Act. Persons may obtain details of the mining tenements from the chief executive of the department in which the Mineral Resources Act is administered.

-  Refer 1:20000 Map Series
-  Overlay not represented on map sheet

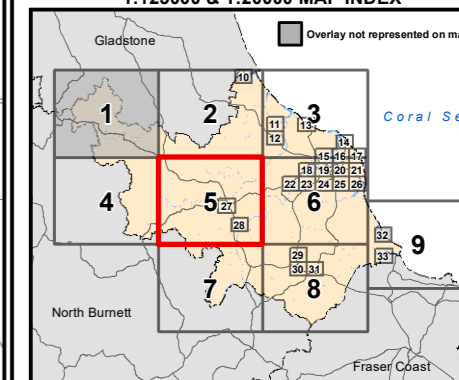
© The State of Queensland (Department of Natural Resources and Mines) 2020. Based on Cadastral Data provided with the permission of the Department of Natural Resources and Mines 2020. The information contained within this document is given without acceptance of responsibility for its accuracy. The Bundaberg Regional Council (and its officers, servants and agents), contract and agree to supply information only on that basis. While every care is taken to ensure the accuracy of this data, the Department of Natural Resources and Mines and the Bundaberg Regional Council makes no representation or warranties about its accuracy, reliability, completeness or stability for any particular purpose and disclaims all responsibility and all liability (including without limitation, liability in negligence) for all expenses, losses, damages (including indirect or consequential damage) and costs which you might incur as a result of the data being inaccurate or incomplete in any way and for any reason.



Version 5.0 effective 10 February 2020
Scale at A3 1:125000



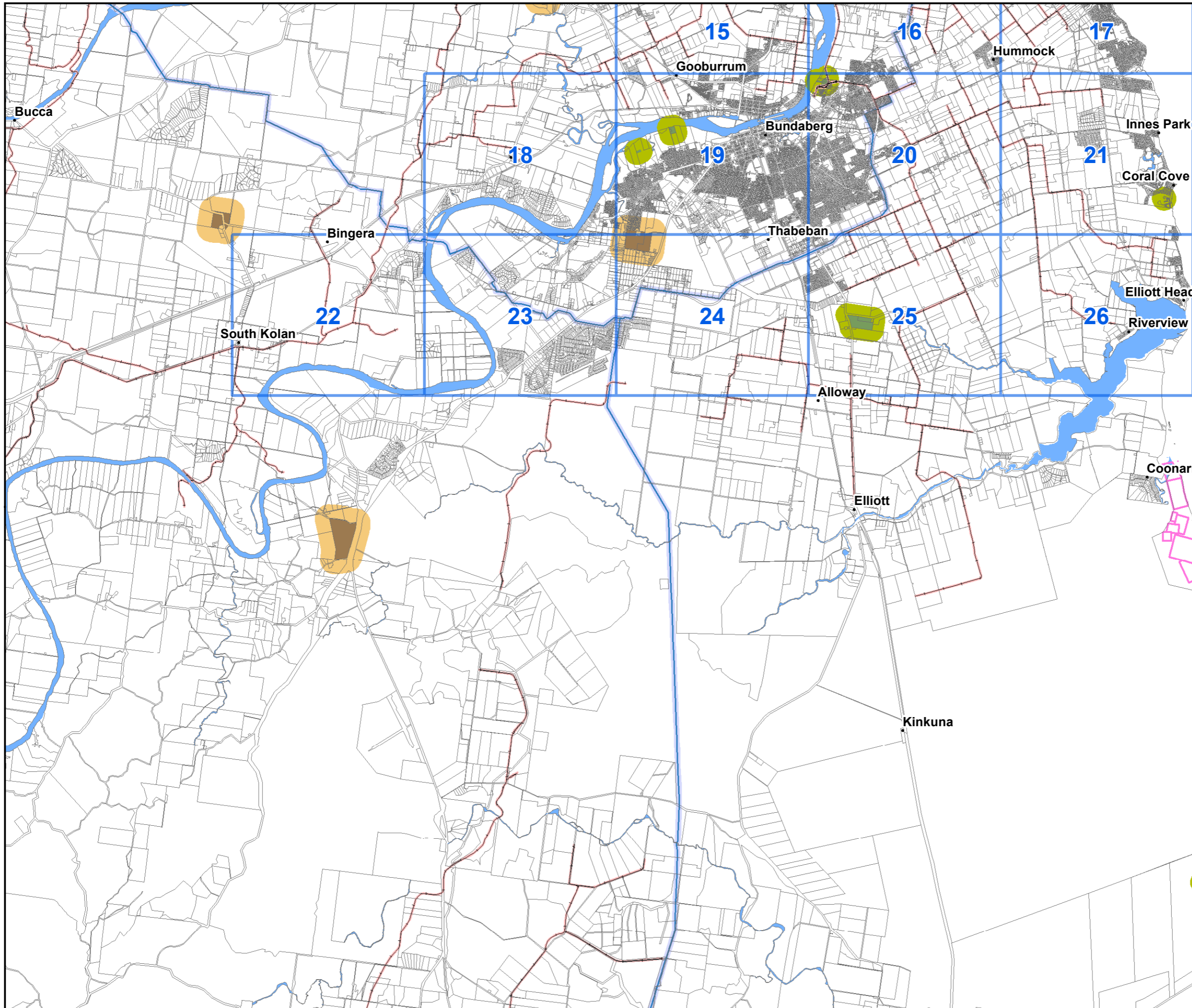
Co-ordinate System:- GDA94 MGA Zone 56
1:125000 & 1:20000 MAP INDEX












Map Number: OM-I-5



North Burnett
Regional
Council

Planning Scheme Infrastructure overlay map



-  Cane railway corridor
-  Cane railway corridor buffer
-  Gas pipeline
-  Gas pipeline buffer
-  Mining tenements
-  Wastewater treatment plant
-  Wastewater treatment plant buffer
-  Waste management facility
-  Waste management facility buffer

NOTE: The Planning Act does not apply to development in mining tenement areas, other than for administering development involving a Queensland heritage place under the Heritage Act. Persons may obtain details of the mining tenements from the chief executive of the department in which the Mineral Resources Act is administered.

-  Refer 1:20000 Map Series
-  Overlay not represented on map sheet

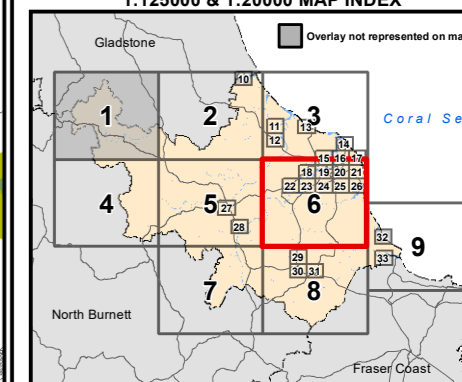
© The State of Queensland (Department of Natural Resources and Mines) 2020. Based on Cadastral Data provided with the permission of the Department of Natural Resources and Mines 2020. The information contained within this document is given without acceptance of responsibility for its accuracy. The Bundaberg Regional Council (and its officers, servants and agents), contract and agree to supply information only on that basis. While every care is taken to ensure the accuracy of this data, the Department of Natural Resources and Mines and the Bundaberg Regional Council makes no representation or warranties about its accuracy, reliability, completeness or stability for any particular purpose and disclaims all responsibility and all liability (including without limitation, liability in negligence) for all expenses, losses, damages (including indirect or consequential damage) and costs which you might incur as a result of the data being inaccurate or incomplete in any way and for any reason.



Version 5.0 effective 10 February 2020
Scale at A3 1:125000

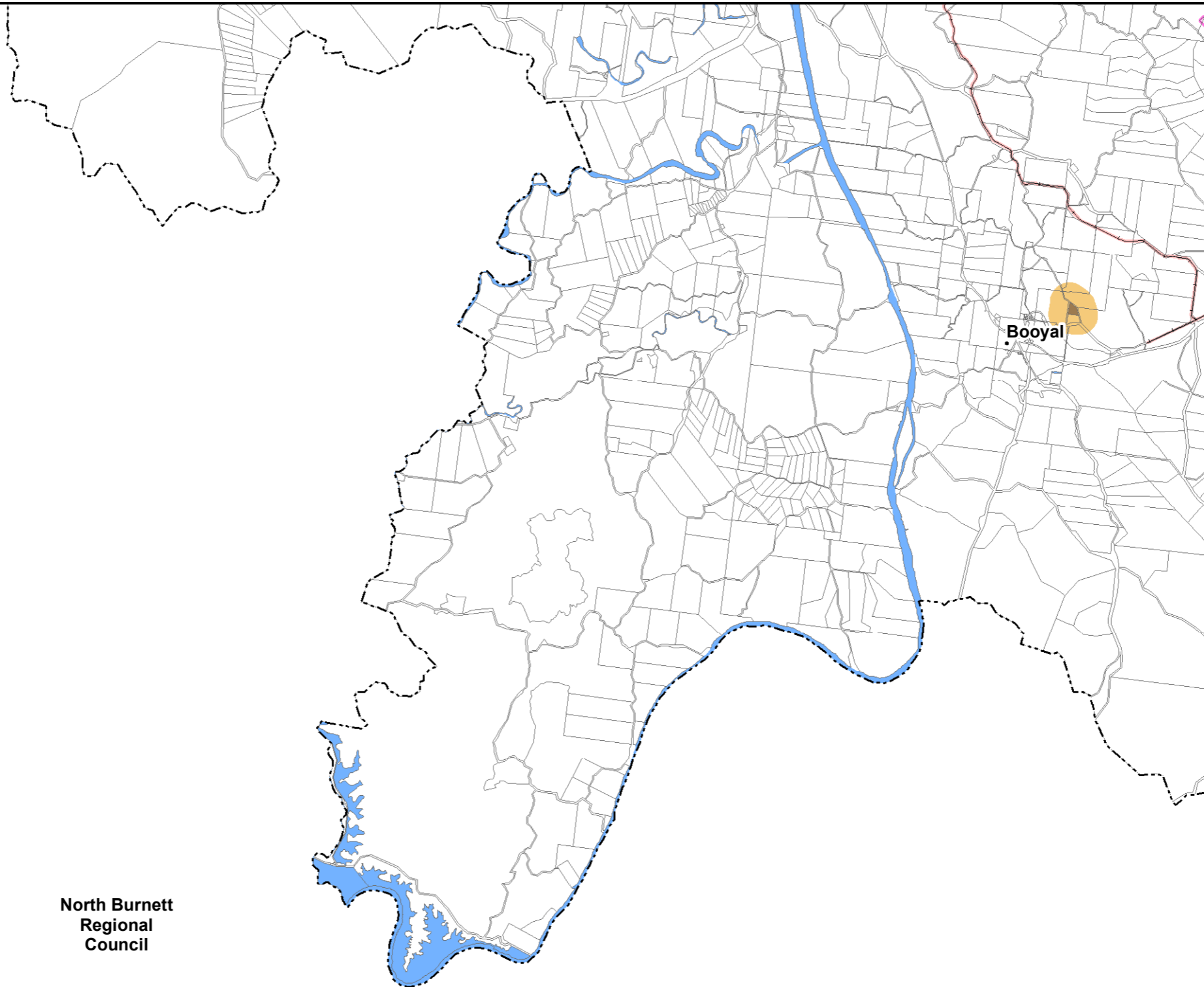


Co-ordinate System:- GDA94 MGA Zone 56
1:125000 & 1:20000 MAP INDEX












Map Number: OM-I-6



Planning Scheme Infrastructure overlay map



North Burnett
Regional
Council

-  Cane railway corridor
-  Cane railway corridor buffer
-  Gas pipeline
-  Gas pipeline buffer
-  Mining tenements
-  Wastewater treatment plant
-  Wastewater treatment plant buffer
-  Waste management facility
-  Waste management facility buffer

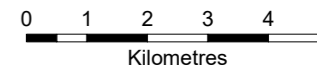
NOTE: The Planning Act does not apply to development in mining tenement areas, other than for administering development involving a Queensland heritage place under the Heritage Act. Persons may obtain details of the mining tenements from the chief executive of the department in which the Mineral Resources Act is administered.

-  Refer 1:20000 Map Series
-  Overlay not represented on map sheet

© The State of Queensland (Department of Natural Resources and Mines) 2020. Based on Cadastral Data provided with the permission of the Department of Natural Resources and Mines 2020. The information contained within this document is given without acceptance of responsibility for its accuracy. The Bundaberg Regional Council (and its officers, servants and agents), contract and agree to supply information only on that basis. While every care is taken to ensure the accuracy of this data, the Department of Natural Resources and Mines and the Bundaberg Regional Council makes no representation or warranties about its accuracy, reliability, completeness or stability for any particular purpose and disclaims all responsibility and all liability (including without limitation, liability in negligence) for all expenses, losses, damages (including indirect or consequential damage) and costs which you might incur as a result of the data being inaccurate or incomplete in any way and for any reason.

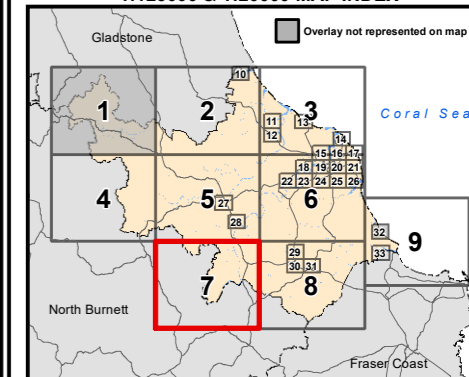


Version 5.0 effective 10 February 2020
Scale at A3 1:125000



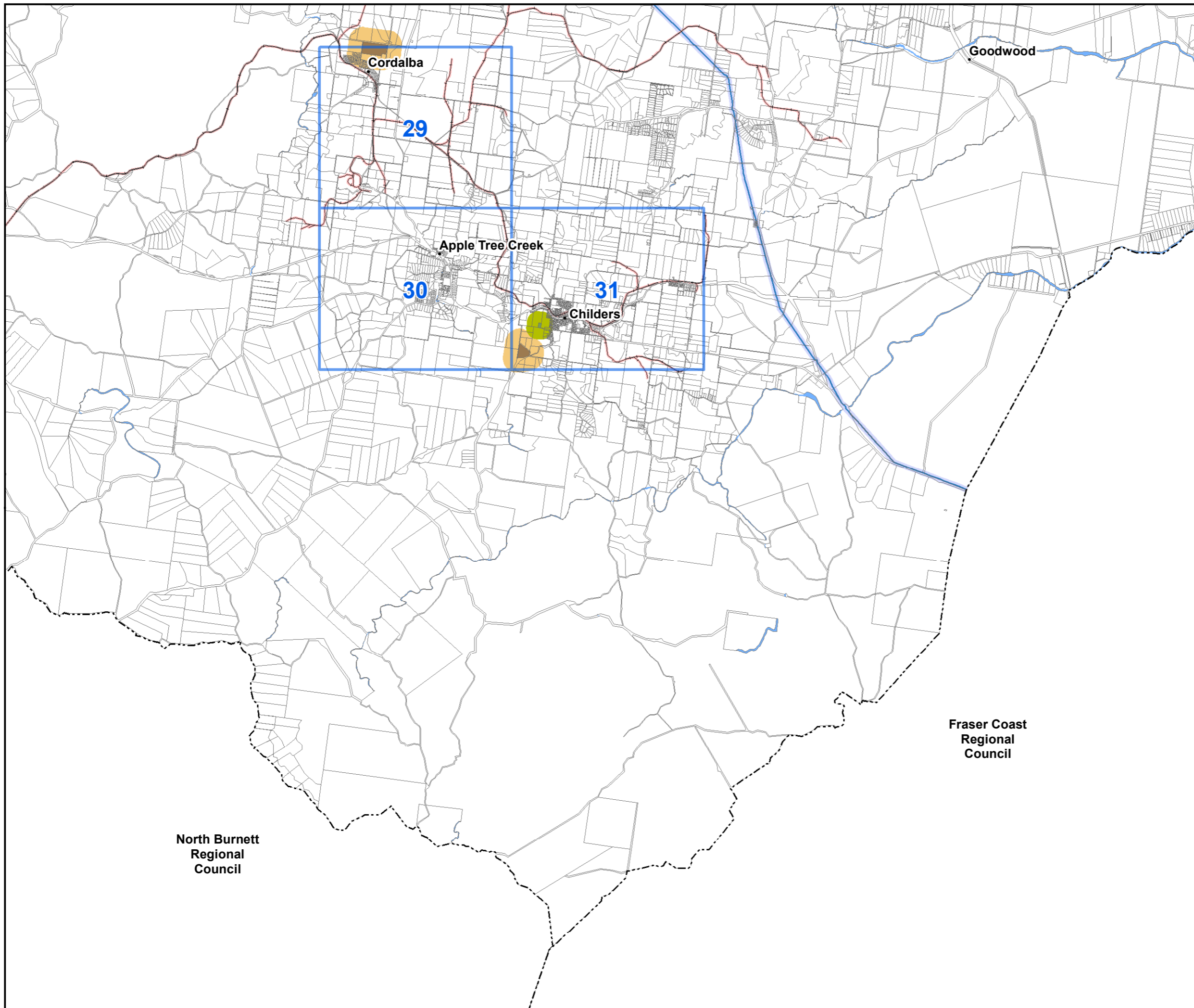
Co-ordinate System:- GDA94 MGA Zone 56










1:125000 & 1:20000 MAP INDEX





Map Number: OM-I-7

Planning Scheme Infrastructure overlay map



-  Cane railway corridor
-  Cane railway corridor buffer
-  Gas pipeline
-  Gas pipeline buffer
-  Mining tenements
-  Wastewater treatment plant
-  Wastewater treatment plant buffer
-  Waste management facility
-  Waste management facility buffer

NOTE: The Planning Act does not apply to development in mining tenement areas, other than for administering development involving a Queensland heritage place under the Heritage Act. Persons may obtain details of the mining tenements from the chief executive of the department in which the Mineral Resources Act is administered.

-  Refer 1:20000 Map Series
-  Overlay not represented on map sheet

© The State of Queensland (Department of Natural Resources and Mines) 2020. Based on Cadastral Data provided with the permission of the Department of Natural Resources and Mines 2020. The information contained within this document is given without acceptance of responsibility for its accuracy. The Bundaberg Regional Council (and its officers, servants and agents), contract and agree to supply information only on that basis. While every care is taken to ensure the accuracy of this data, the Department of Natural Resources and Mines and the Bundaberg Regional Council makes no representation or warranties about its accuracy, reliability, completeness or stability for any particular purpose and disclaims all responsibility and all liability (including without limitation, liability in negligence) for all expenses, losses, damages (including indirect or consequential damage) and costs which you might incur as a result of the data being inaccurate or incomplete in any way and for any reason.



**Fraser Coast
Regional
Council**

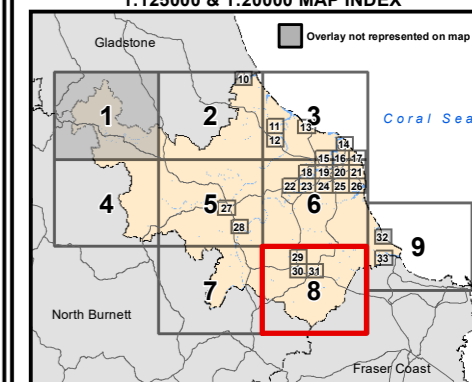
**North Burnett
Regional
Council**

Version 5.0 effective 10 February 2020
Scale at A3 1:125000












Co-ordinate System:- GDA94 MGA Zone 56

1:125000 & 1:20000 MAP INDEX





Map Number: OM-I-8

Planning Scheme Infrastructure overlay map

-  Cane railway corridor
-  Cane railway corridor buffer
-  Gas pipeline
-  Gas pipeline buffer
-  Mining tenements
-  Wastewater treatment plant
-  Wastewater treatment plant buffer
-  Waste management facility
-  Waste management facility buffer

NOTE: The Planning Act does not apply to development in mining tenement areas, other than for administering development involving a Queensland heritage place under the Heritage Act. Persons may obtain details of the mining tenements from the chief executive of the department in which the Mineral Resources Act is administered.

-  Refer 1:20000 Map Series
-  Overlay not represented on map sheet

© The State of Queensland (Department of Natural Resources and Mines) 2020. Based on Cadastral Data provided with the permission of the Department of Natural Resources and Mines 2020. The information contained within this document is given without acceptance of responsibility for its accuracy. The Bundaberg Regional Council (and its officers, servants and agents), contract and agree to supply information only on that basis. While every care is taken to ensure the accuracy of this data, the Department of Natural Resources and Mines and the Bundaberg Regional Council makes no representation or warranties about its accuracy, reliability, completeness or stability for any particular purpose and disclaims all responsibility and all liability (including without limitation, liability in negligence) for all expenses, losses, damages (including indirect or consequential damage) and costs which you might incur as a result of the data being inaccurate or incomplete in any way and for any reason.

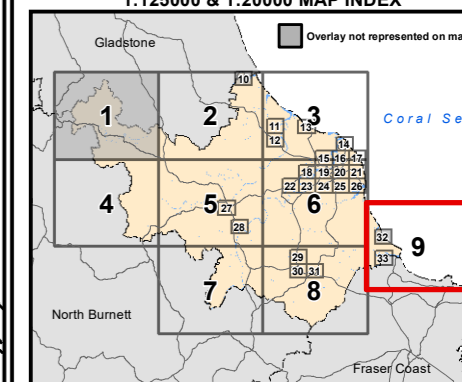


Version 5.0 effective 10 February 2020
Scale at A3 1:125000

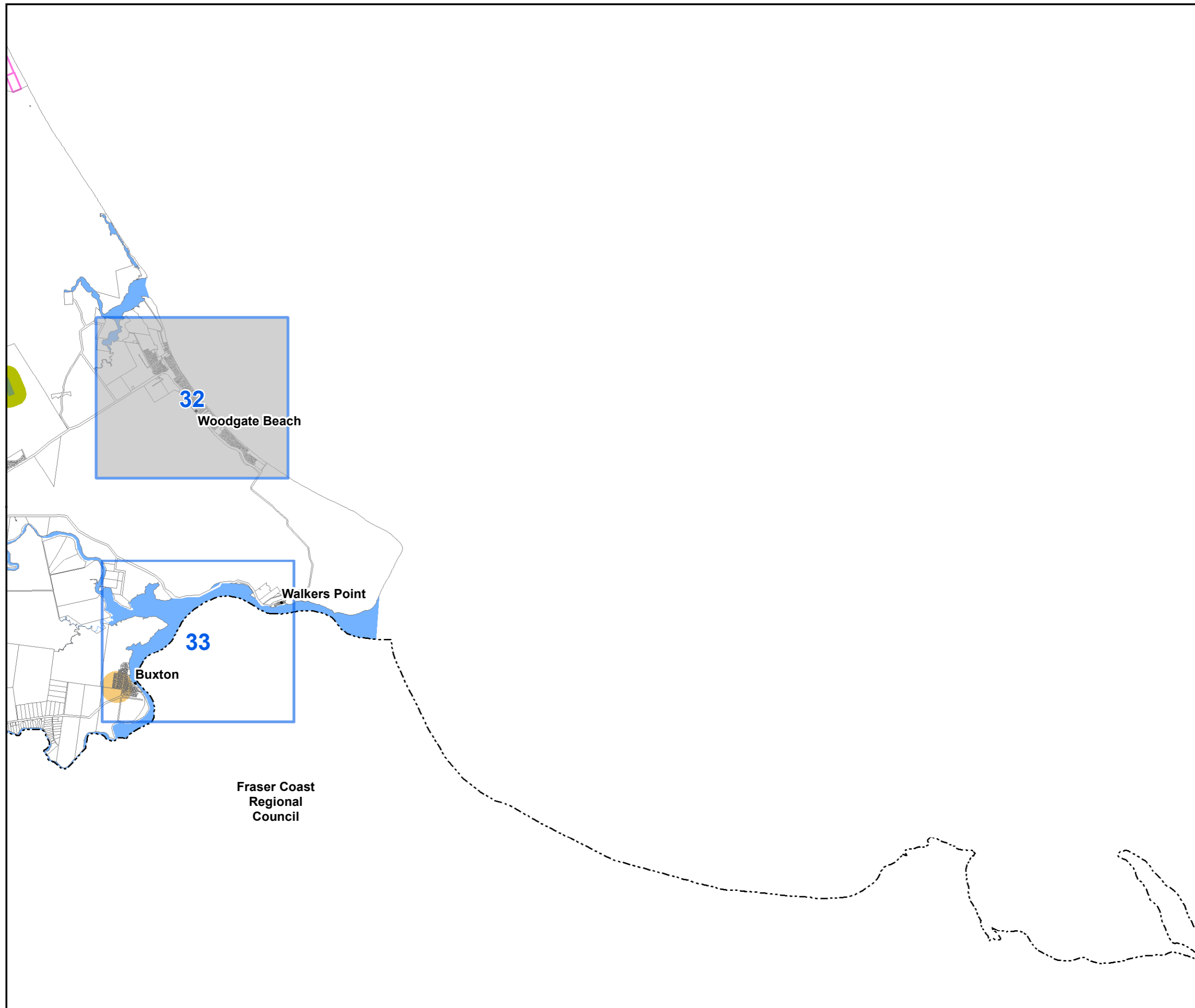


Co-ordinate System:- GDA94 MGA Zone 56

1:125000 & 1:20000 MAP INDEX



Map Number: OM-I-9












Fraser Coast
Regional
Council



BUNDABERG
REGIONAL COUNCIL

Planning Scheme Infrastructure overlay map

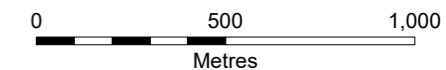
-  Cane railway corridor
-  Cane railway corridor buffer
-  Gas pipeline
-  Gas pipeline buffer
-  Mining tenements
-  Wastewater treatment plant
-  Wastewater treatment plant buffer
-  Waste management facility
-  Waste management facility buffer

NOTE: The Planning Act does not apply to development in mining tenement areas, other than for administering development involving a Queensland heritage place under the Heritage Act. Persons may obtain details of the mining tenements from the chief executive of the department in which the Mineral Resources Act is administered.

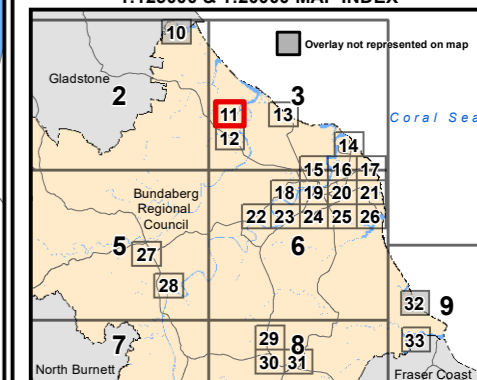
© The State of Queensland (Department of Natural Resources and Mines) 2020. Based on Cadastral Data provided with the permission of the Department of Natural Resources and Mines 2020. The information contained within this document is given without acceptance of responsibility for its accuracy. The Bundaberg Regional Council (and its officers, servants and agents), contract and agree to supply information only on that basis. While every care is taken to ensure the accuracy of this data, the Department of Natural Resources and Mines and the Bundaberg Regional Council makes no representation or warranties about its accuracy, reliability, completeness or stability for any particular purpose and disclaims all responsibility and all liability (including without limitation, liability in negligence) for all expenses, losses, damages (including indirect or consequential damage) and costs which you might incur as a result of the data being inaccurate or incomplete in any way and for any reason.



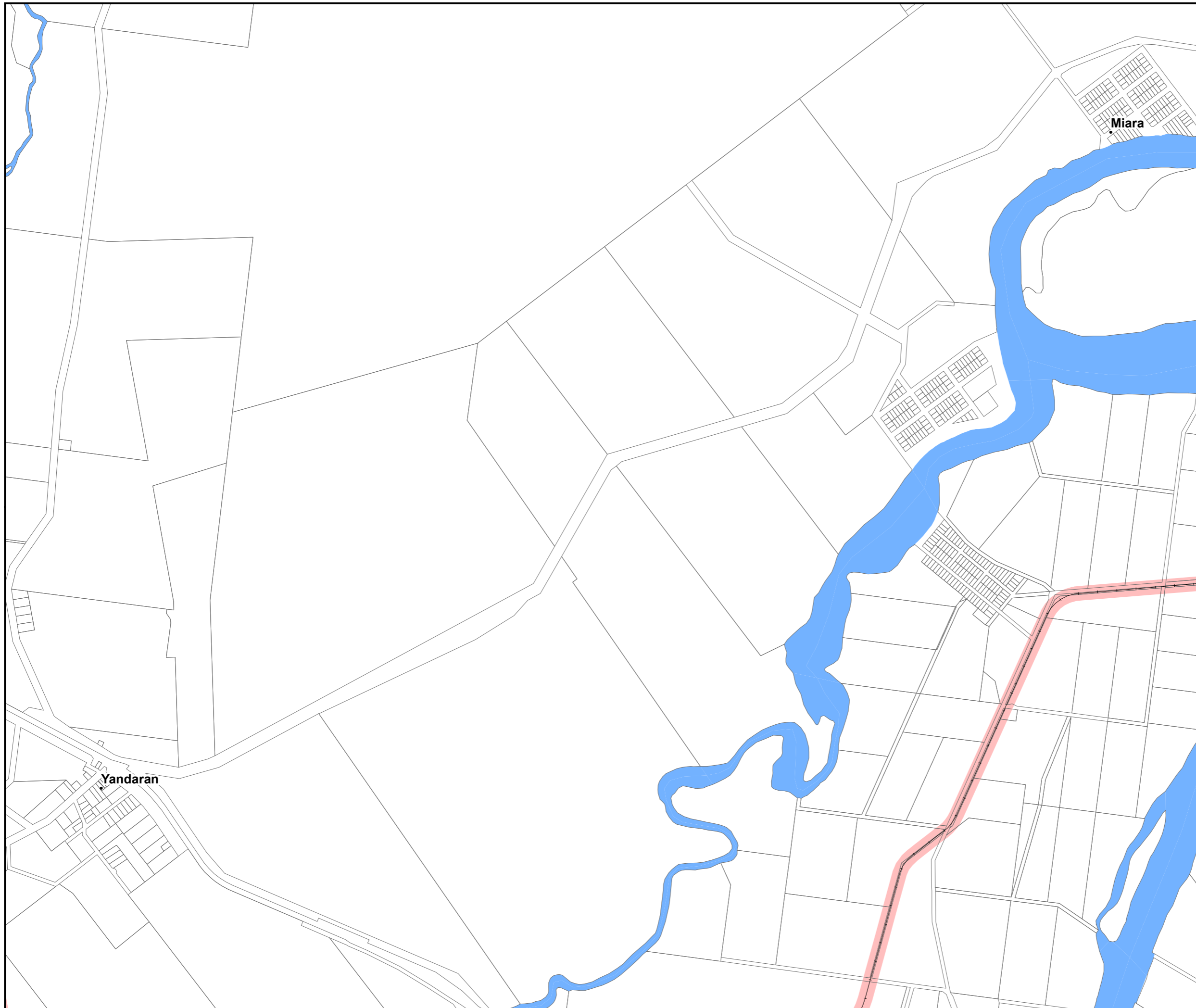
Version 5.0 effective 10 February 2020
Scale at A3 1:20000



Co-ordinate System:- GDA94 MGA Zone 56
1:125000 & 1:20000 MAP INDEX












Map Number: OM-I-11





BUNDABERG
REGIONAL COUNCIL

Planning Scheme Infrastructure overlay map


-  Cane railway corridor
-  Cane railway corridor buffer
-  Gas pipeline
-  Gas pipeline buffer
-  Mining tenements
-  Wastewater treatment plant
-  Wastewater treatment plant buffer
-  Waste management facility
-  Waste management facility buffer

NOTE: The Planning Act does not apply to development in mining tenement areas, other than for administering development involving a Queensland heritage place under the Heritage Act. Persons may obtain details of the mining tenements from the chief executive of the department in which the Mineral Resources Act is administered.

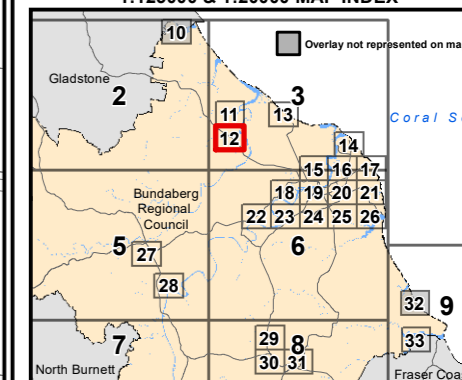
© The State of Queensland (Department of Natural Resources and Mines) 2020. Based on Cadastral Data provided with the permission of the Department of Natural Resources and Mines 2020. The information contained within this document is given without acceptance of responsibility for its accuracy. The Bundaberg Regional Council (and its officers, servants and agents), contract and agree to supply information only on that basis. While every care is taken to ensure the accuracy of this data, the Department of Natural Resources and Mines and the Bundaberg Regional Council makes no representation or warranties about its accuracy, reliability, completeness or stability for any particular purpose and disclaims all responsibility and all liability (including without limitation, liability in negligence) for all expenses, losses, damages (including indirect or consequential damage) and costs which you might incur as a result of the data being inaccurate or incomplete in any way and for any reason.



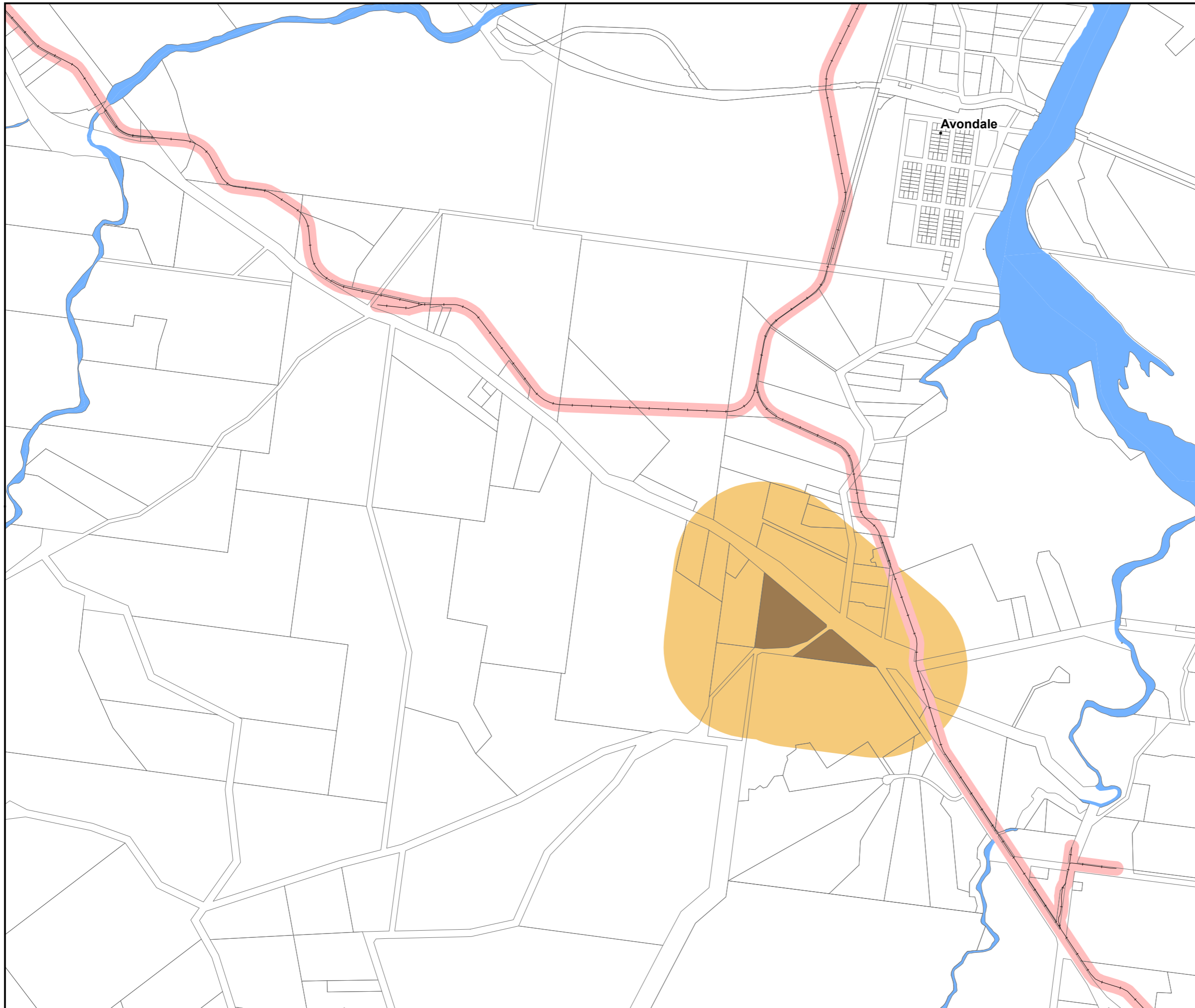
Version 5.0 effective 10 February 2020
Scale at A3 1:20000



Co-ordinate System:- GDA94 MGA Zone 56
1:125000 & 1:20000 MAP INDEX












Map Number: OM-I-12





BUNDABERG
REGIONAL COUNCIL

Planning Scheme Infrastructure overlay map


-  Cane railway corridor
-  Cane railway corridor buffer
-  Gas pipeline
-  Gas pipeline buffer
-  Mining tenements
-  Wastewater treatment plant
-  Wastewater treatment plant buffer
-  Waste management facility
-  Waste management facility buffer

NOTE: The Planning Act does not apply to development in mining tenement areas, other than for administering development involving a Queensland heritage place under the Heritage Act. Persons may obtain details of the mining tenements from the chief executive of the department in which the Mineral Resources Act is administered.

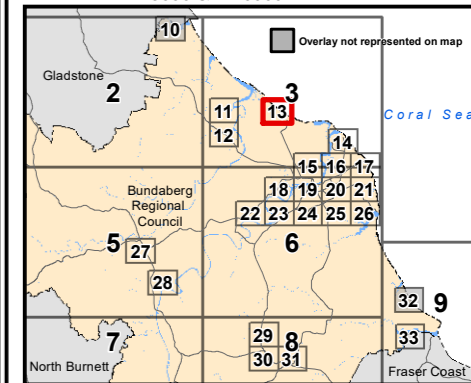
© The State of Queensland (Department of Natural Resources and Mines) 2020. Based on Cadastral Data provided with the permission of the Department of Natural Resources and Mines 2020. The information contained within this document is given without acceptance of responsibility for its accuracy. The Bundaberg Regional Council (and its officers, servants and agents), contract and agree to supply information only on that basis. While every care is taken to ensure the accuracy of this data, the Department of Natural Resources and Mines and the Bundaberg Regional Council makes no representation or warranties about its accuracy, reliability, completeness or stability for any particular purpose and disclaims all responsibility and all liability (including without limitation, liability in negligence) for all expenses, losses, damages (including indirect or consequential damage) and costs which you might incur as a result of the data being inaccurate or incomplete in any way and for any reason.



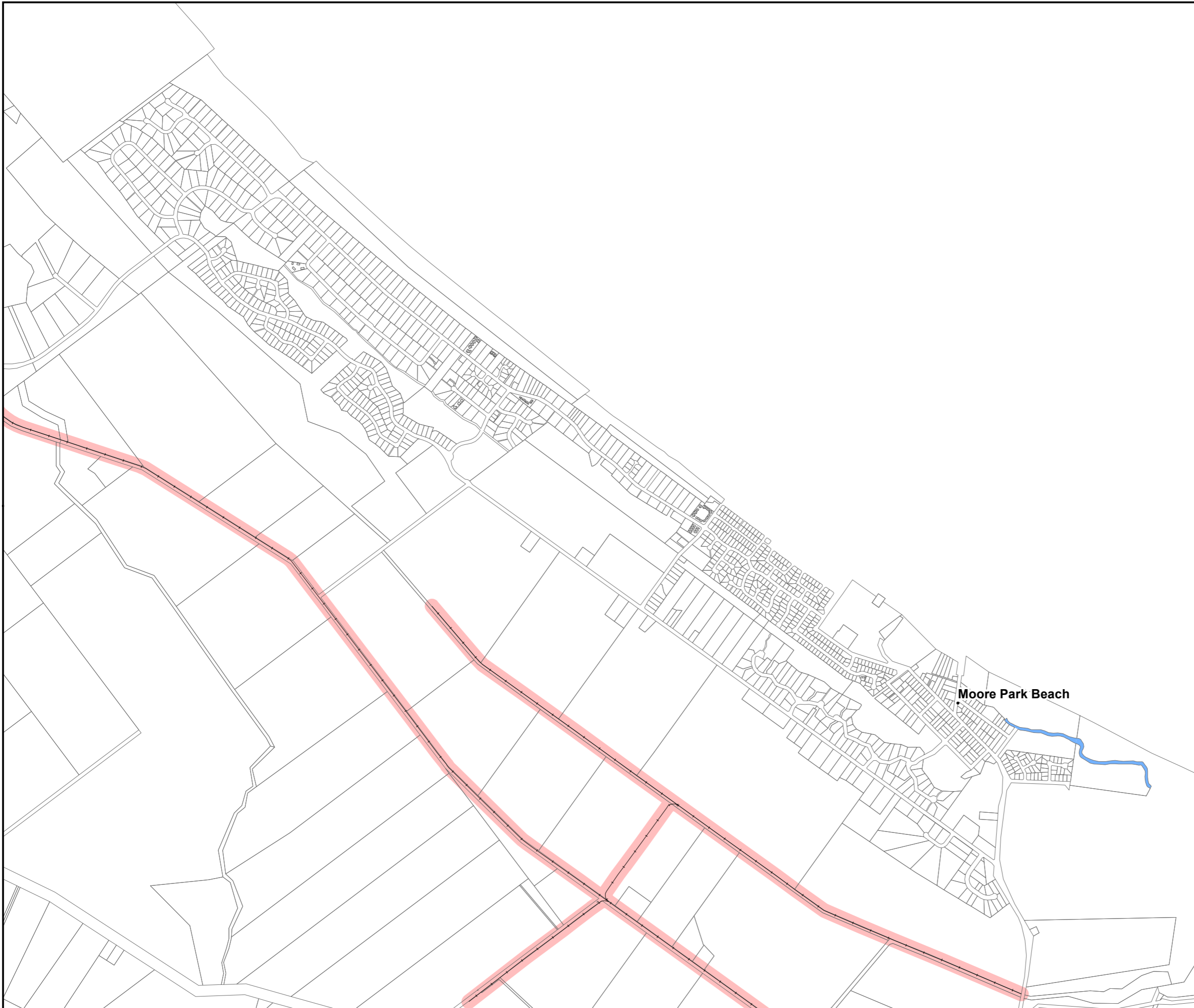
Version 5.0 effective 10 February 2020
Scale at A3 1:20000



Co-ordinate System:- GDA94 MGA Zone 56
1:125000 & 1:20000 MAP INDEX



Map Number: OM-I-13





BUNDABERG
REGIONAL COUNCIL

Planning Scheme Infrastructure overlay map




- Cane railway corridor
- Cane railway corridor buffer
- Gas pipeline
- Gas pipeline buffer
- Mining tenements
- Wastewater treatment plant
- Wastewater treatment plant buffer
- Waste management facility
- Waste management facility buffer

NOTE: The Planning Act does not apply to development in mining tenement areas, other than for administering development involving a Queensland heritage place under the Heritage Act. Persons may obtain details of the mining tenements from the chief executive of the department in which the Mineral Resources Act is administered.

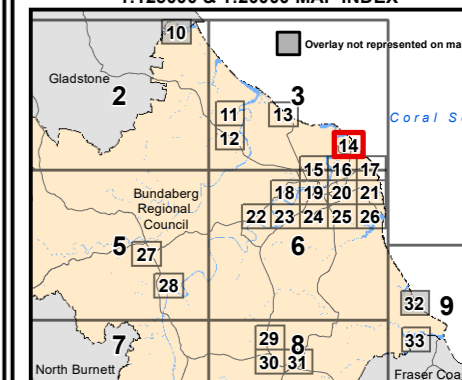
© The State of Queensland (Department of Natural Resources and Mines) 2020. Based on Cadastral Data provided with the permission of the Department of Natural Resources and Mines 2020. The information contained within this document is given without acceptance of responsibility for its accuracy. The Bundaberg Regional Council (and its officers, servants and agents), contract and agree to supply information only on that basis. While every care is taken to ensure the accuracy of this data, the Department of Natural Resources and Mines and the Bundaberg Regional Council makes no representation or warranties about its accuracy, reliability, completeness or stability for any particular purpose and disclaims all responsibility and all liability (including without limitation, liability in negligence) for all expenses, losses, damages (including indirect or consequential damage) and costs which you might incur as a result of the data being inaccurate or incomplete in any way and for any reason.



Version 5.0 effective 10 February 2020
Scale at A3 1:20000



Co-ordinate System:- GDA94 MGA Zone 56
1:125000 & 1:20000 MAP INDEX

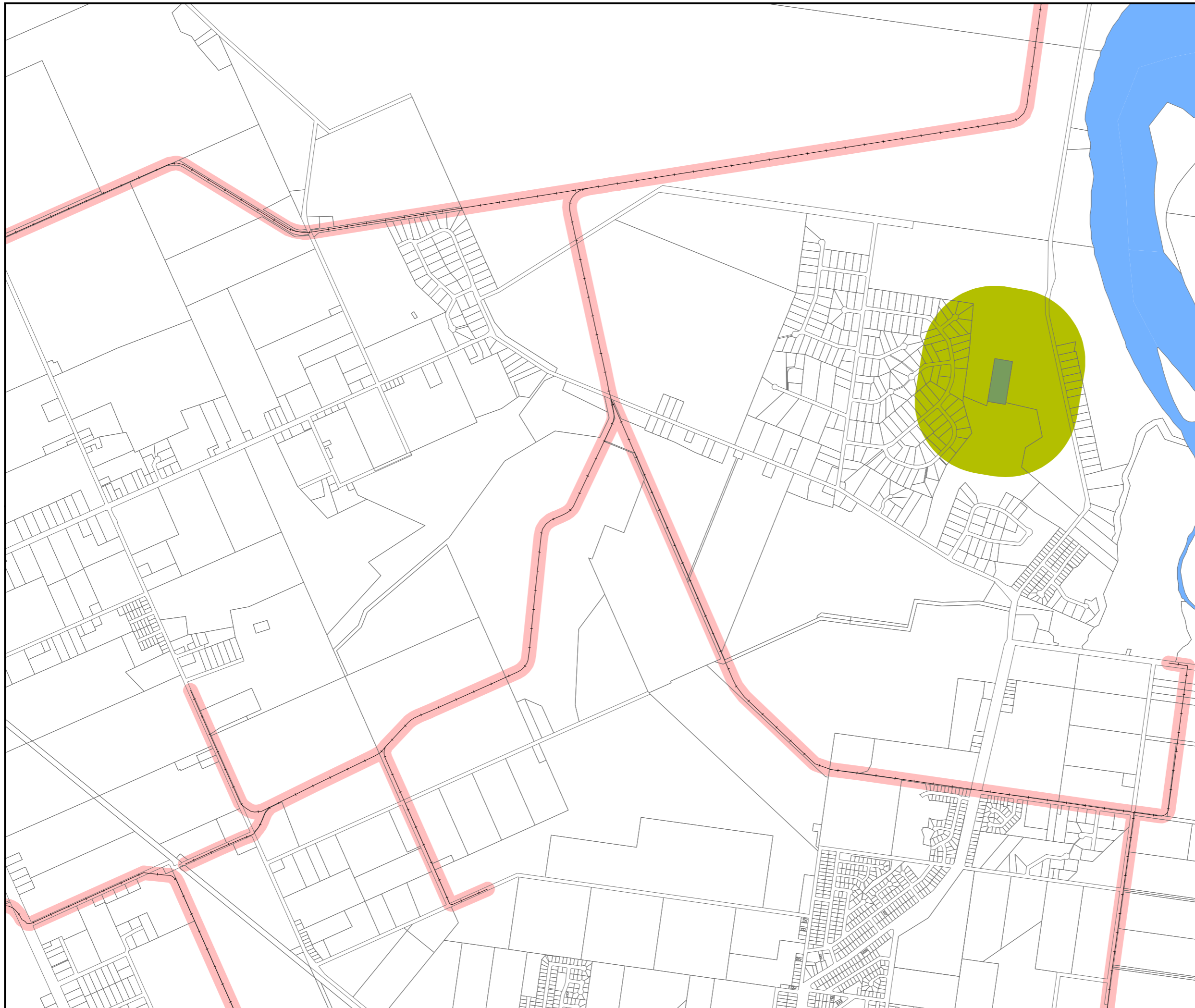


Map Number: OM-I-14



BUNDABERG
REGIONAL COUNCIL

Planning Scheme Infrastructure overlay map



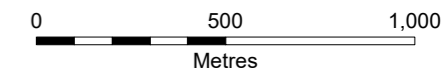
- Cane railway corridor
- Cane railway corridor buffer
- Gas pipeline
- Gas pipeline buffer
- Mining tenements
- Wastewater treatment plant
- Wastewater treatment plant buffer
- Waste management facility
- Waste management facility buffer

NOTE: The Planning Act does not apply to development in mining tenement areas, other than for administering development involving a Queensland heritage place under the Heritage Act. Persons may obtain details of the mining tenements from the chief executive of the department in which the Mineral Resources Act is administered.

© The State of Queensland (Department of Natural Resources and Mines) 2020. Based on Cadastral Data provided with the permission of the Department of Natural Resources and Mines 2020. The information contained within this document is given without acceptance of responsibility for its accuracy. The Bundaberg Regional Council (and its officers, servants and agents), contract and agree to supply information only on that basis. While every care is taken to ensure the accuracy of this data, the Department of Natural Resources and Mines and the Bundaberg Regional Council makes no representation or warranties about its accuracy, reliability, completeness or stability for any particular purpose and disclaims all responsibility and all liability (including without limitation, liability in negligence) for all expenses, losses, damages (including indirect or consequential damage) and costs which you might incur as a result of the data being inaccurate or incomplete in any way and for any reason.

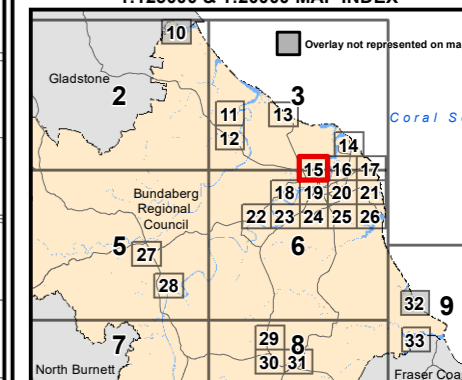


Version 5.0 effective 10 February 2020
Scale at A3 1:20000



Co-ordinate System:- GDA94 MGA Zone 56

1:125000 & 1:20000 MAP INDEX












Map Number: OM-I-15



BUNDABERG
REGIONAL COUNCIL

Planning Scheme Infrastructure overlay map


-  Cane railway corridor
-  Cane railway corridor buffer
-  Gas pipeline
-  Gas pipeline buffer
-  Mining tenements
-  Wastewater treatment plant
-  Wastewater treatment plant buffer
-  Waste management facility
-  Waste management facility buffer

NOTE: The Planning Act does not apply to development in mining tenement areas, other than for administering development involving a Queensland heritage place under the Heritage Act. Persons may obtain details of the mining tenements from the chief executive of the department in which the Mineral Resources Act is administered.

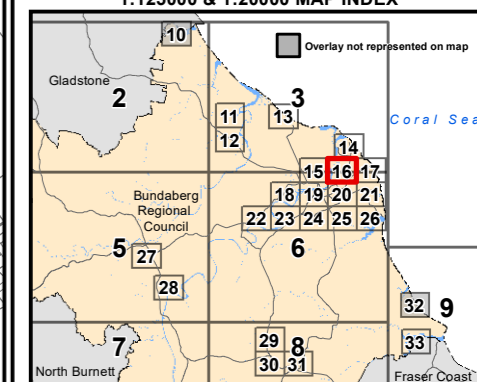
© The State of Queensland (Department of Natural Resources and Mines) 2020. Based on Cadastral Data provided with the permission of the Department of Natural Resources and Mines 2020. The information contained within this document is given without acceptance of responsibility for its accuracy. The Bundaberg Regional Council (and its officers, servants and agents), contract and agree to supply information only on that basis. While every care is taken to ensure the accuracy of this data, the Department of Natural Resources and Mines and the Bundaberg Regional Council makes no representation or warranties about its accuracy, reliability, completeness or stability for any particular purpose and disclaims all responsibility and all liability (including without limitation, liability in negligence) for all expenses, losses, damages (including indirect or consequential damage) and costs which you might incur as a result of the data being inaccurate or incomplete in any way and for any reason.



Version 5.0 effective 10 February 2020
Scale at A3 1:20000



Co-ordinate System:- GDA94 MGA Zone 56
1:125000 & 1:20000 MAP INDEX

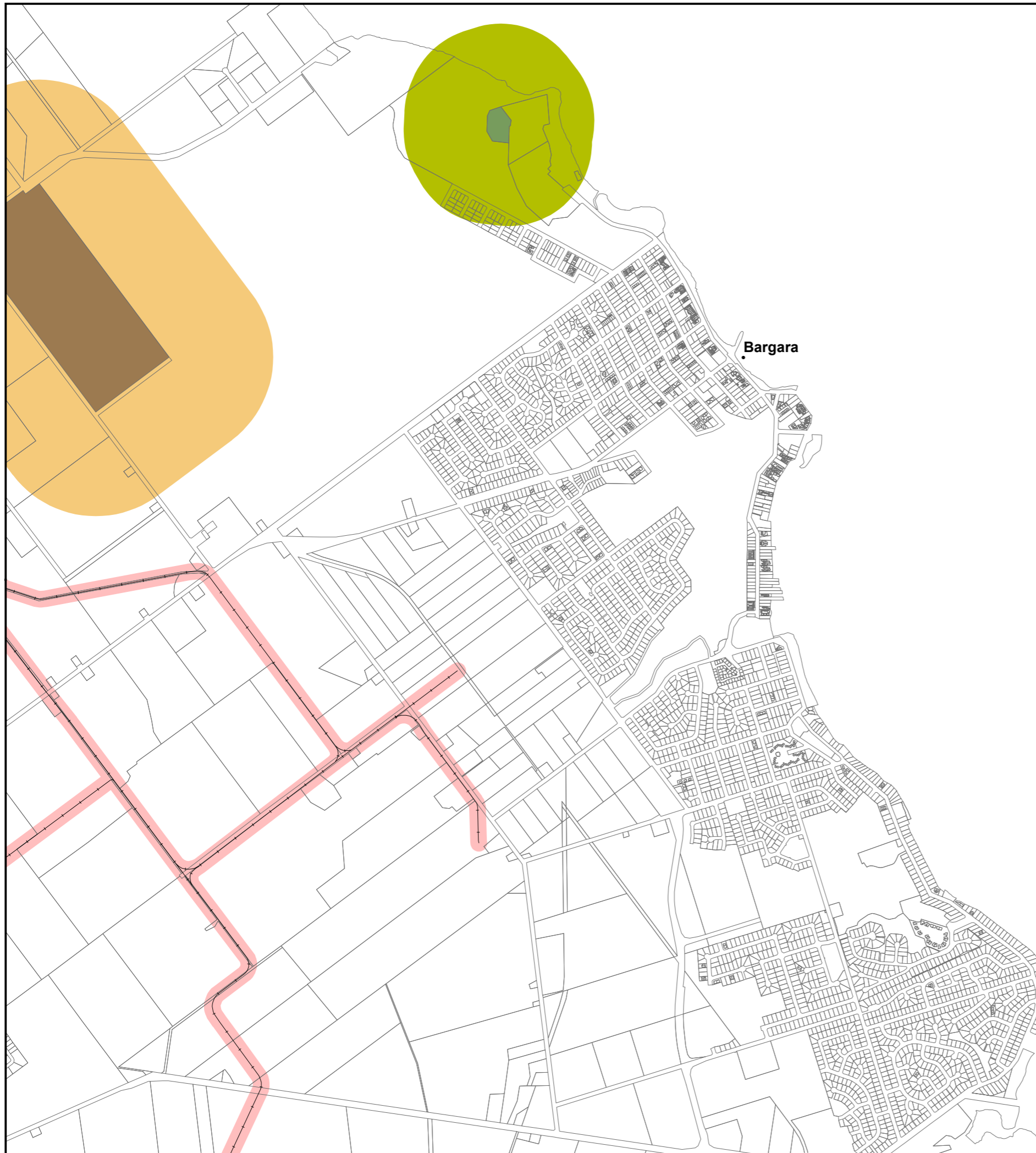


Map Number: OM-I-16



BUNDABERG
REGIONAL COUNCIL

Planning Scheme Infrastructure overlay map



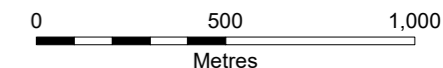
- Cane railway corridor
- Cane railway corridor buffer
- Gas pipeline
- Gas pipeline buffer
- Mining tenements
- Wastewater treatment plant
- Wastewater treatment plant buffer
- Waste management facility
- Waste management facility buffer

NOTE: The Planning Act does not apply to development in mining tenement areas, other than for administering development involving a Queensland heritage place under the Heritage Act. Persons may obtain details of the mining tenements from the chief executive of the department in which the Mineral Resources Act is administered.

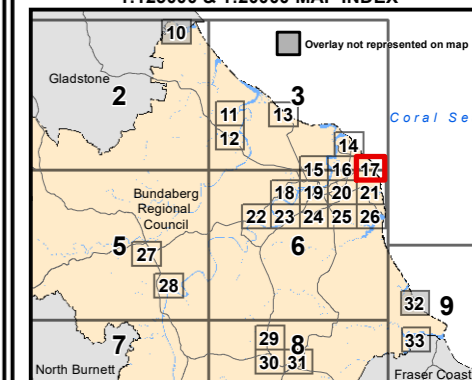
© The State of Queensland (Department of Natural Resources and Mines) 2020. Based on Cadastral Data provided with the permission of the Department of Natural Resources and Mines 2020. The information contained within this document is given without acceptance of responsibility for its accuracy. The Bundaberg Regional Council (and its officers, servants and agents), contract and agree to supply information only on that basis. While every care is taken to ensure the accuracy of this data, the Department of Natural Resources and Mines and the Bundaberg Regional Council makes no representation or warranties about its accuracy, reliability, completeness or stability for any particular purpose and disclaims all responsibility and all liability (including without limitation, liability in negligence) for all expenses, losses, damages (including indirect or consequential damage) and costs which you might incur as a result of the data being inaccurate or incomplete in any way and for any reason.



Version 5.0 effective 10 February 2020
Scale at A3 1:20000



Co-ordinate System:- GDA94 MGA Zone 56
1:125000 & 1:20000 MAP INDEX












Map Number: OM-I-17



BUNDABERG
REGIONAL COUNCIL

Planning Scheme Infrastructure overlay map



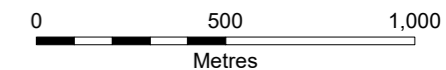
-  Cane railway corridor
-  Cane railway corridor buffer
-  Gas pipeline
-  Gas pipeline buffer
-  Mining tenements
-  Wastewater treatment plant
-  Wastewater treatment plant buffer
-  Waste management facility
-  Waste management facility buffer

NOTE: The Planning Act does not apply to development in mining tenement areas, other than for administering development involving a Queensland heritage place under the Heritage Act. Persons may obtain details of the mining tenements from the chief executive of the department in which the Mineral Resources Act is administered.

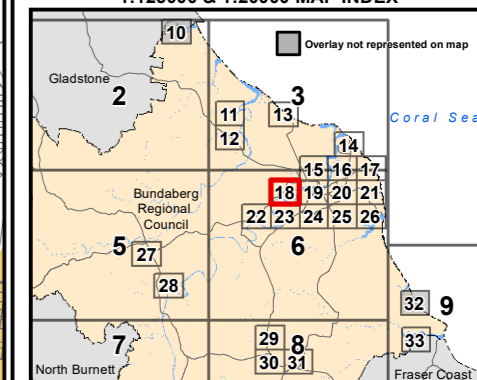
© The State of Queensland (Department of Natural Resources and Mines) 2020. Based on Cadastral Data provided with the permission of the Department of Natural Resources and Mines 2020. The information contained within this document is given without acceptance of responsibility for its accuracy. The Bundaberg Regional Council (and its officers, servants and agents), contract and agree to supply information only on that basis. While every care is taken to ensure the accuracy of this data, the Department of Natural Resources and Mines and the Bundaberg Regional Council makes no representation or warranties about its accuracy, reliability, completeness or stability for any particular purpose and disclaims all responsibility and all liability (including without limitation, liability in negligence) for all expenses, losses, damages (including indirect or consequential damage) and costs which you might incur as a result of the data being inaccurate or incomplete in any way and for any reason.



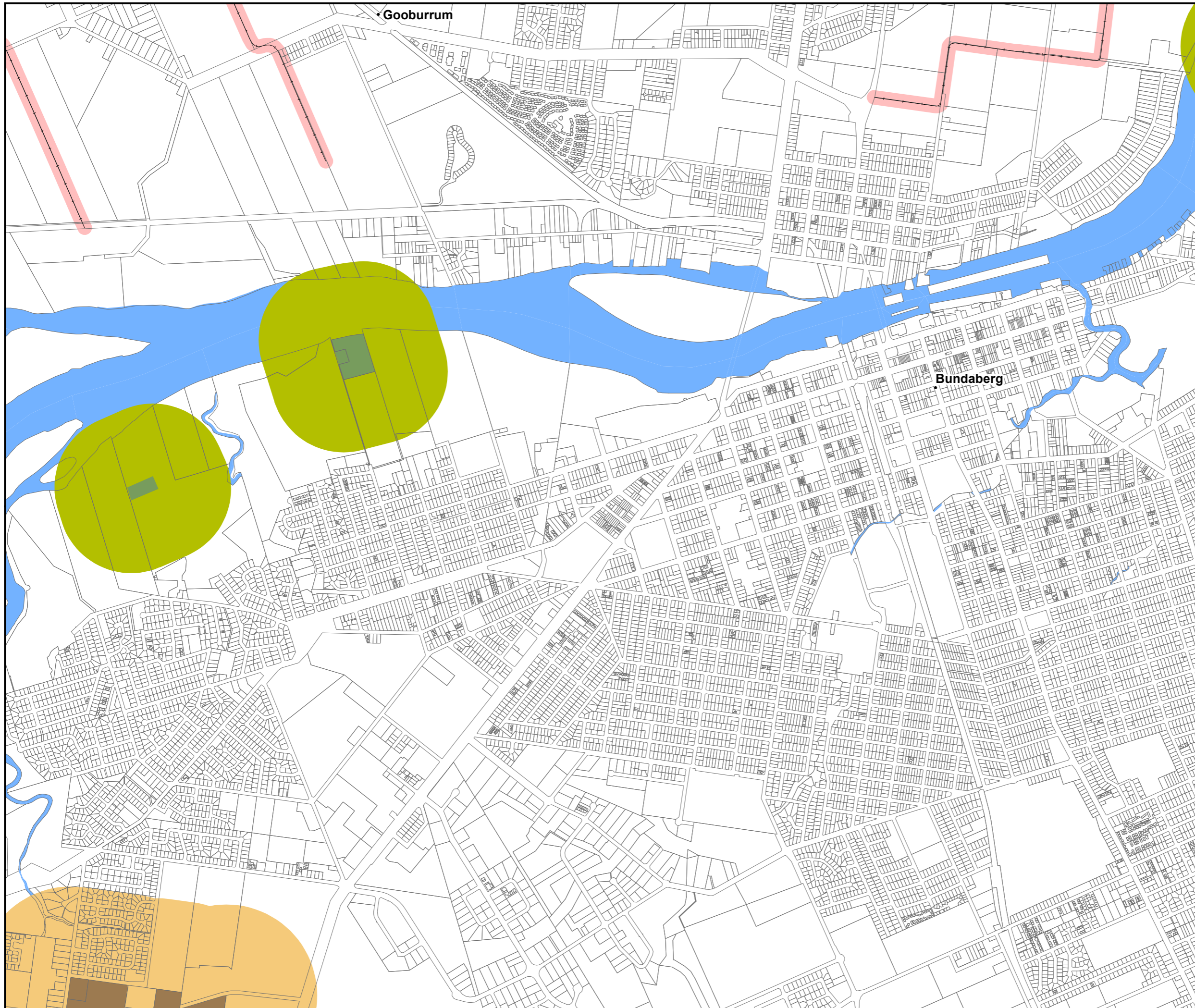
Version 5.0 effective 10 February 2020
Scale at A3 1:20000



Co-ordinate System:- GDA94 MGA Zone 56
1:125000 & 1:20000 MAP INDEX



Map Number: OM-I-18



Planning Scheme Infrastructure overlay map

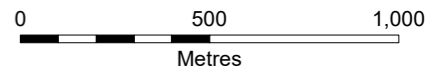
- Cane railway corridor
- Cane railway corridor buffer
- Gas pipeline
- Gas pipeline buffer
- Mining tenements
- Wastewater treatment plant
- Wastewater treatment plant buffer
- Waste management facility
- Waste management facility buffer

NOTE: The Planning Act does not apply to development in mining tenement areas, other than for administering development involving a Queensland heritage place under the Heritage Act. Persons may obtain details of the mining tenements from the chief executive of the department in which the Mineral Resources Act is administered.

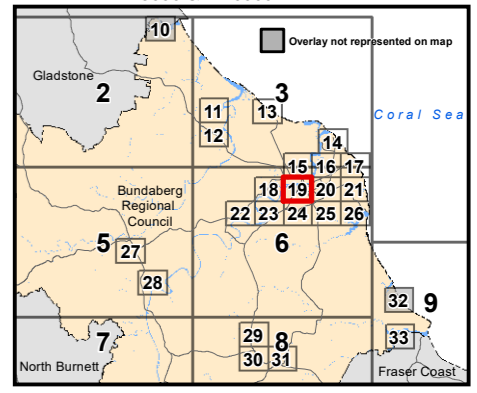
© The State of Queensland (Department of Natural Resources and Mines) 2020. Based on Cadastral Data provided with the permission of the Department of Natural Resources and Mines 2020. The information contained within this document is given without acceptance of responsibility for its accuracy. The Bundaberg Regional Council (and its officers, servants and agents), contract and agree to supply information only on that basis. While every care is taken to ensure the accuracy of this data, the Department of Natural Resources and Mines and the Bundaberg Regional Council makes no representation or warranties about its accuracy, reliability, completeness or stability for any particular purpose and disclaims all responsibility and all liability (including without limitation, liability in negligence) for all expenses, losses, damages (including indirect or consequential damage) and costs which you might incur as a result of the data being inaccurate or incomplete in any way and for any reason.



Version 5.0 effective 10 February 2020
Scale at A3 1:20000



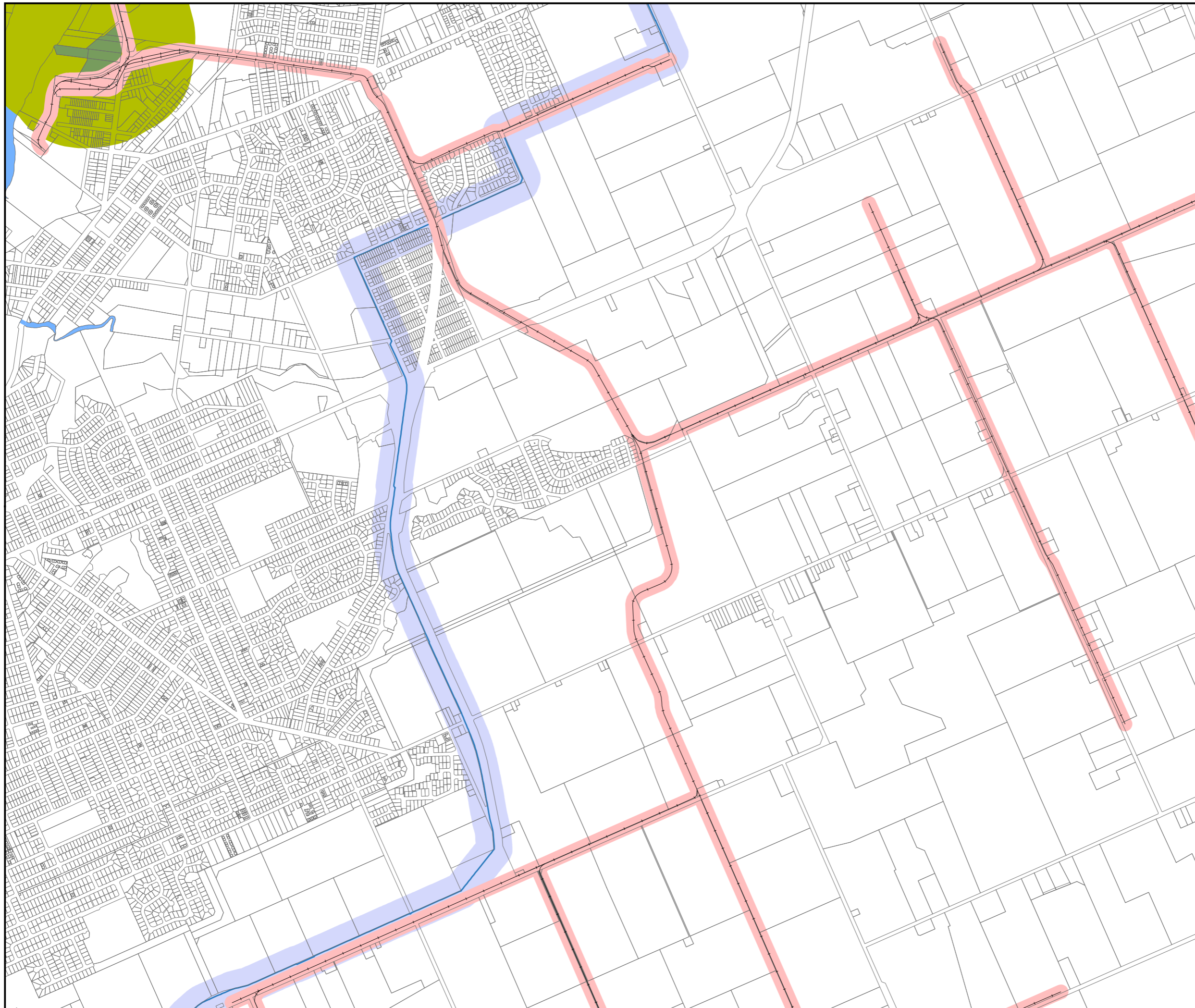
Co-ordinate System:- GDA94 MGA Zone 56
1:125000 & 1:20000 MAP INDEX



Map Number: OM-I-19



Planning Scheme Infrastructure overlay map



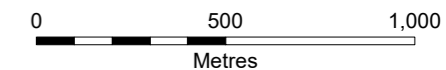
- Cane railway corridor
- Cane railway corridor buffer
- Gas pipeline
- Gas pipeline buffer
- Mining tenements
- Wastewater treatment plant
- Wastewater treatment plant buffer
- Waste management facility
- Waste management facility buffer

NOTE: The Planning Act does not apply to development in mining tenement areas, other than for administering development involving a Queensland heritage place under the Heritage Act. Persons may obtain details of the mining tenements from the chief executive of the department in which the Mineral Resources Act is administered.

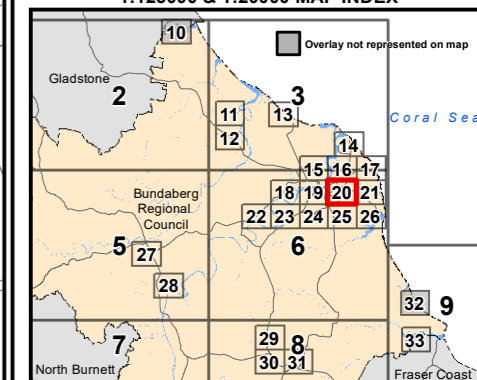
© The State of Queensland (Department of Natural Resources and Mines) 2020. Based on Cadastral Data provided with the permission of the Department of Natural Resources and Mines 2020. The information contained within this document is given without acceptance of responsibility for its accuracy. The Bundaberg Regional Council (and its officers, servants and agents), contract and agree to supply information only on that basis. While every care is taken to ensure the accuracy of this data, the Department of Natural Resources and Mines and the Bundaberg Regional Council makes no representation or warranties about its accuracy, reliability, completeness or stability for any particular purpose and disclaims all responsibility and all liability (including without limitation, liability in negligence) for all expenses, losses, damages (including indirect or consequential damage) and costs which you might incur as a result of the data being inaccurate or incomplete in any way and for any reason.



Version 5.0 effective 10 February 2020
Scale at A3 1:20000



Co-ordinate System:- GDA94 MGA Zone 56
1:125000 & 1:20000 MAP INDEX












Map Number: OM-I-20



BUNDABERG
REGIONAL COUNCIL

Planning Scheme Infrastructure overlay map


-  Cane railway corridor
-  Cane railway corridor buffer
-  Gas pipeline
-  Gas pipeline buffer
-  Mining tenements
-  Wastewater treatment plant
-  Wastewater treatment plant buffer
-  Waste management facility
-  Waste management facility buffer

NOTE: The Planning Act does not apply to development in mining tenement areas, other than for administering development involving a Queensland heritage place under the Heritage Act. Persons may obtain details of the mining tenements from the chief executive of the department in which the Mineral Resources Act is administered.

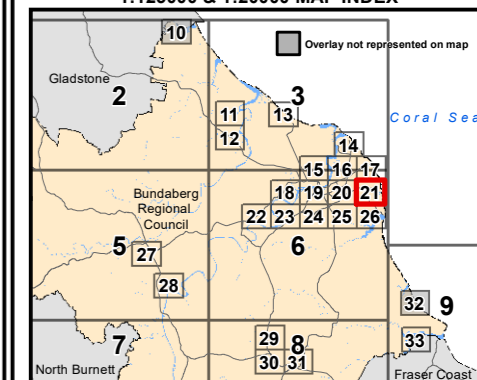
© The State of Queensland (Department of Natural Resources and Mines) 2020. Based on Cadastral Data provided with the permission of the Department of Natural Resources and Mines 2020. The information contained within this document is given without acceptance of responsibility for its accuracy. The Bundaberg Regional Council (and its officers, servants and agents), contract and agree to supply information only on that basis. While every care is taken to ensure the accuracy of this data, the Department of Natural Resources and Mines and the Bundaberg Regional Council makes no representation or warranties about its accuracy, reliability, completeness or stability for any particular purpose and disclaims all responsibility and all liability (including without limitation, liability in negligence) for all expenses, losses, damages (including indirect or consequential damage) and costs which you might incur as a result of the data being inaccurate or incomplete in any way and for any reason.



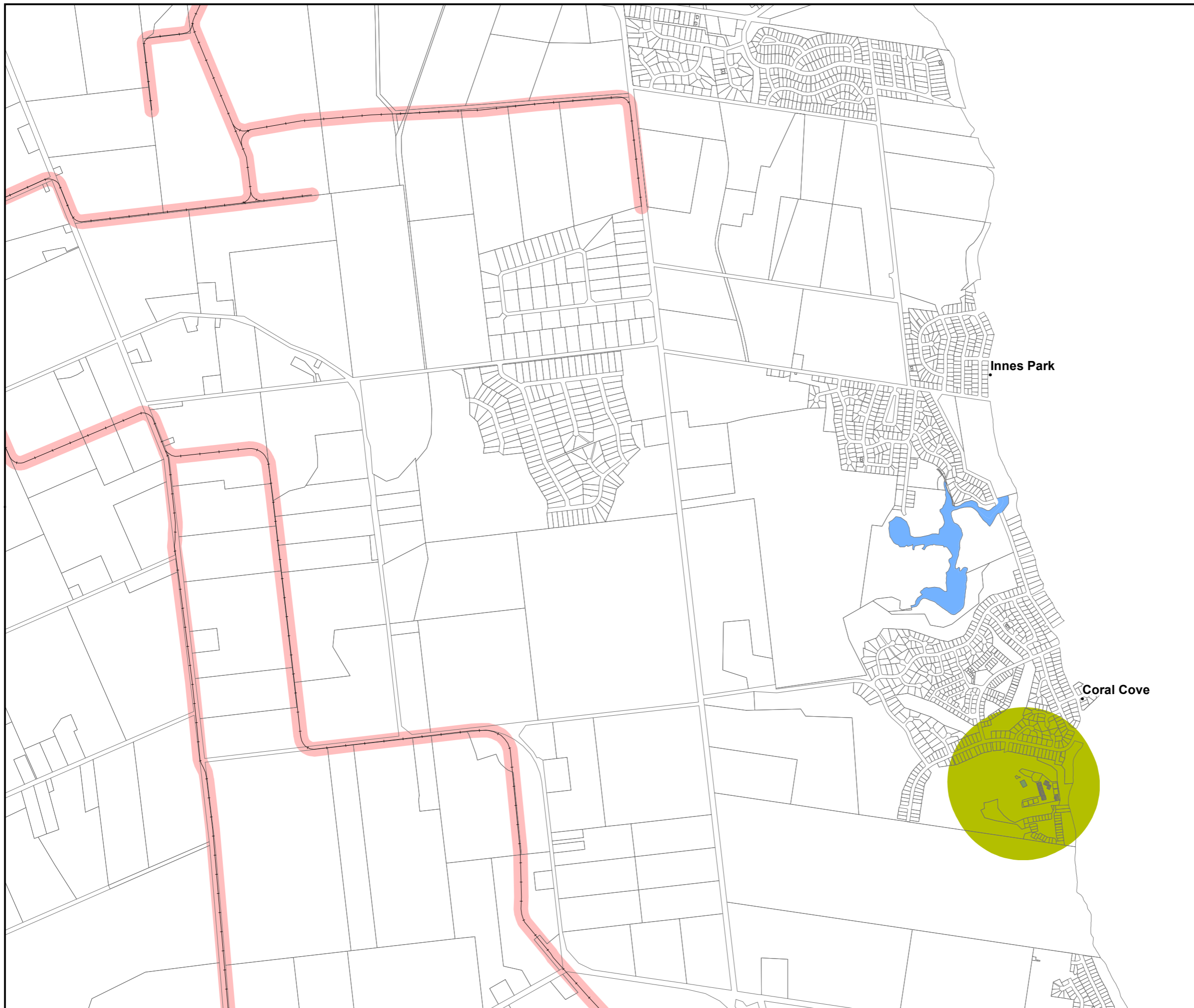
Version 5.0 effective 10 February 2020
Scale at A3 1:20000



Co-ordinate System:- GDA94 MGA Zone 56
1:125000 & 1:20000 MAP INDEX












Map Number: OM-I-21





BUNDABERG
REGIONAL COUNCIL

Planning Scheme Infrastructure overlay map

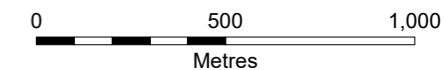
-  Cane railway corridor
-  Cane railway corridor buffer
-  Gas pipeline
-  Gas pipeline buffer
-  Mining tenements
-  Wastewater treatment plant
-  Wastewater treatment plant buffer
-  Waste management facility
-  Waste management facility buffer

NOTE: The Planning Act does not apply to development in mining tenement areas, other than for administering development involving a Queensland heritage place under the Heritage Act. Persons may obtain details of the mining tenements from the chief executive of the department in which the Mineral Resources Act is administered.

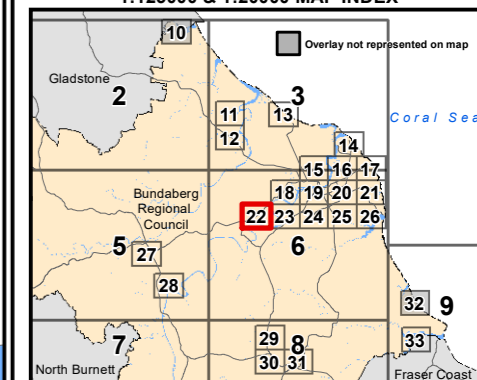
© The State of Queensland (Department of Natural Resources and Mines) 2020. Based on Cadastral Data provided with the permission of the Department of Natural Resources and Mines 2020. The information contained within this document is given without acceptance of responsibility for its accuracy. The Bundaberg Regional Council (and its officers, servants and agents), contract and agree to supply information only on that basis. While every care is taken to ensure the accuracy of this data, the Department of Natural Resources and Mines and the Bundaberg Regional Council makes no representation or warranties about its accuracy, reliability, completeness or stability for any particular purpose and disclaims all responsibility and all liability (including without limitation, liability in negligence) for all expenses, losses, damages (including indirect or consequential damage) and costs which you might incur as a result of the data being inaccurate or incomplete in any way and for any reason.



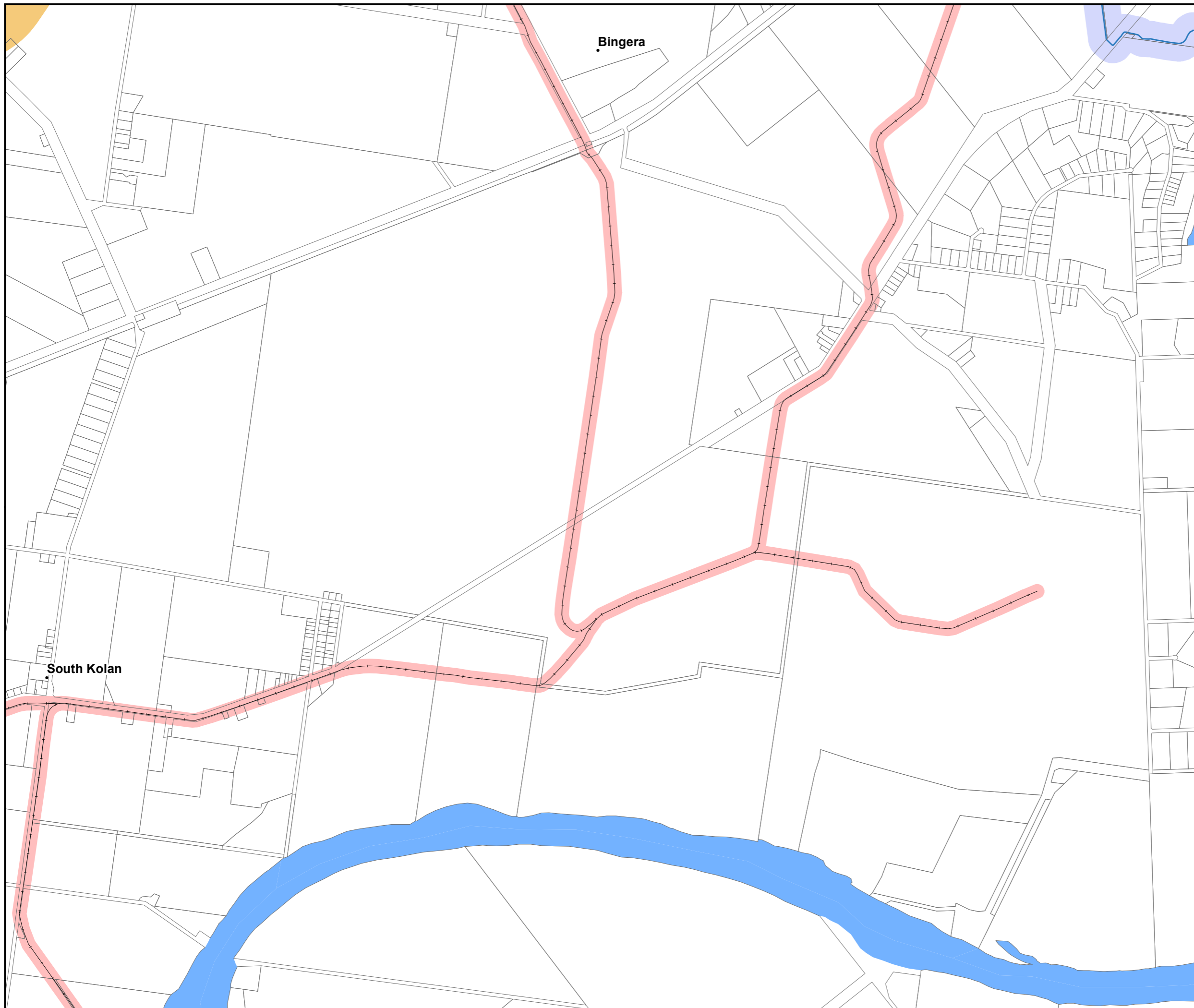
Version 5.0 effective 10 February 2020
Scale at A3 1:20000



Co-ordinate System:- GDA94 MGA Zone 56
1:125000 & 1:20000 MAP INDEX












Map Number: OM-I-22





BUNDABERG
REGIONAL COUNCIL

Planning Scheme Infrastructure overlay map


-  Cane railway corridor
-  Cane railway corridor buffer
-  Gas pipeline
-  Gas pipeline buffer
-  Mining tenements
-  Wastewater treatment plant
-  Wastewater treatment plant buffer
-  Waste management facility
-  Waste management facility buffer

NOTE: The Planning Act does not apply to development in mining tenement areas, other than for administering development involving a Queensland heritage place under the Heritage Act. Persons may obtain details of the mining tenements from the chief executive of the department in which the Mineral Resources Act is administered.

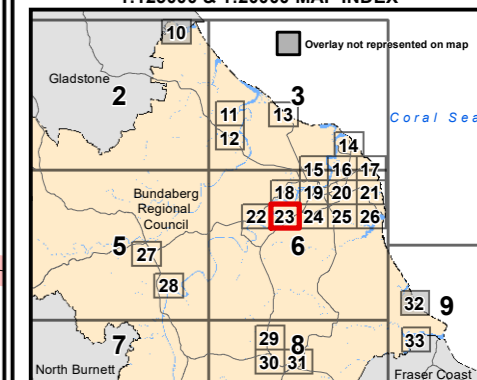
© The State of Queensland (Department of Natural Resources and Mines) 2020. Based on Cadastral Data provided with the permission of the Department of Natural Resources and Mines 2020. The information contained within this document is given without acceptance of responsibility for its accuracy. The Bundaberg Regional Council (and its officers, servants and agents), contract and agree to supply information only on that basis. While every care is taken to ensure the accuracy of this data, the Department of Natural Resources and Mines and the Bundaberg Regional Council makes no representation or warranties about its accuracy, reliability, completeness or stability for any particular purpose and disclaims all responsibility and all liability (including without limitation, liability in negligence) for all expenses, losses, damages (including indirect or consequential damage) and costs which you might incur as a result of the data being inaccurate or incomplete in any way and for any reason.



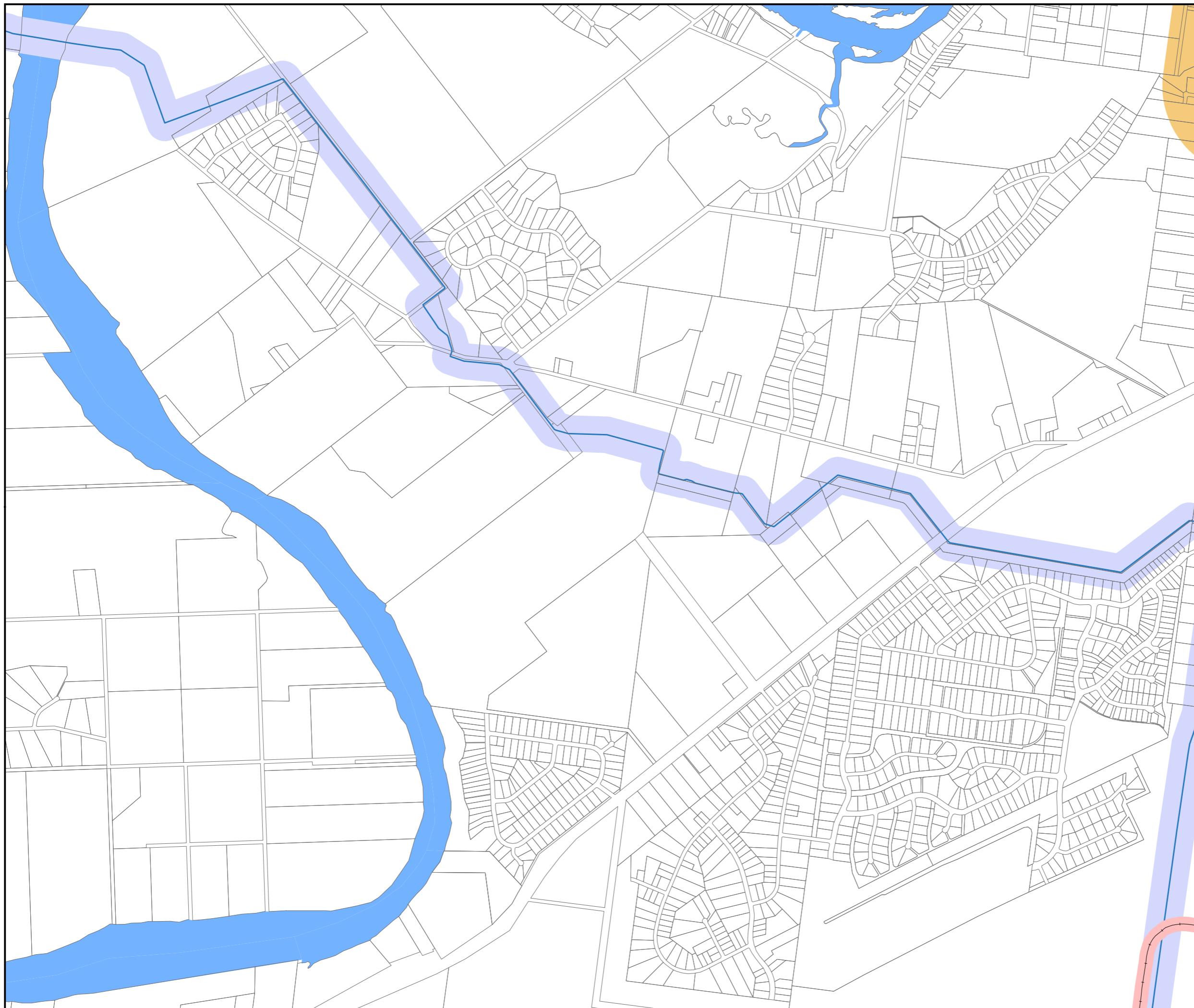
Version 5.0 effective 10 February 2020
Scale at A3 1:20000

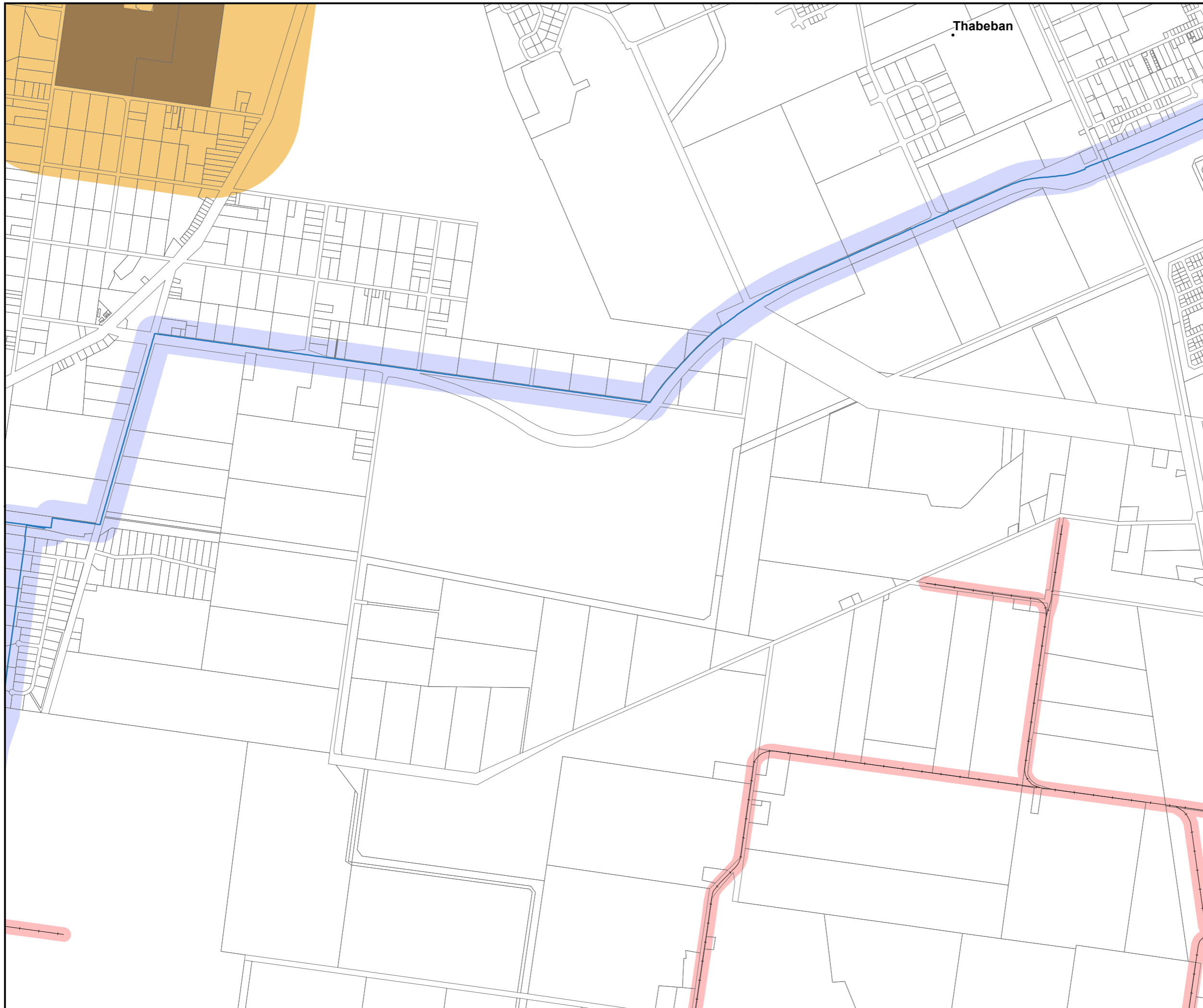


Co-ordinate System:- GDA94 MGA Zone 56
1:125000 & 1:20000 MAP INDEX



Map Number: OM-I-23





BUNDABERG
REGIONAL COUNCIL

Planning Scheme Infrastructure overlay map


- Cane railway corridor
- Cane railway corridor buffer
- Gas pipeline
- Gas pipeline buffer
- Mining tenements
- Wastewater treatment plant
- Wastewater treatment plant buffer
- Waste management facility
- Waste management facility buffer

NOTE: The Planning Act does not apply to development in mining tenement areas, other than for administering development involving a Queensland heritage place under the Heritage Act. Persons may obtain details of the mining tenements from the chief executive of the department in which the Mineral Resources Act is administered.

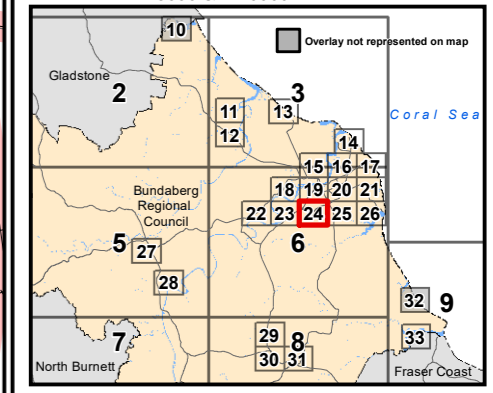
© The State of Queensland (Department of Natural Resources and Mines) 2020. Based on Cadastral Data provided with the permission of the Department of Natural Resources and Mines 2020. The information contained within this document is given without acceptance of responsibility for its accuracy. The Bundaberg Regional Council (and its officers, servants and agents), contract and agree to supply information only on that basis. While every care is taken to ensure the accuracy of this data, the Department of Natural Resources and Mines and the Bundaberg Regional Council makes no representation or warranties about its accuracy, reliability, completeness or stability for any particular purpose and disclaims all responsibility and all liability (including without limitation, liability in negligence) for all expenses, losses, damages (including indirect or consequential damage) and costs which you might incur as a result of the data being inaccurate or incomplete in any way and for any reason.



Version 5.0 effective 10 February 2020
Scale at A3 1:20000



Co-ordinate System:- GDA94 MGA Zone 56
1:125000 & 1:20000 MAP INDEX

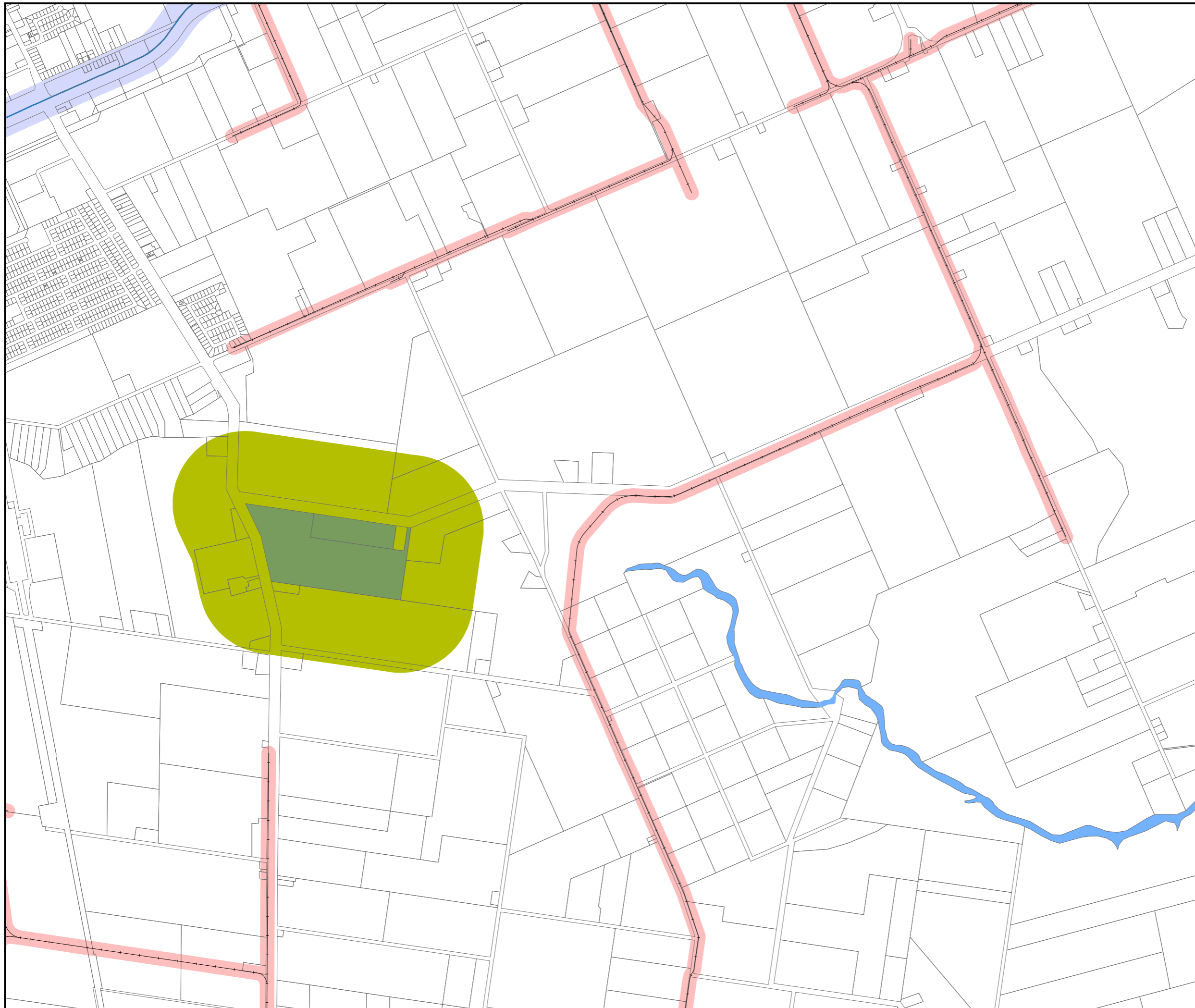











Map Number: OM-I-24



BUNDABERG
REGIONAL COUNCIL

Planning Scheme Infrastructure overlay map




-  Cane railway corridor
-  Cane railway corridor buffer
-  Gas pipeline
-  Gas pipeline buffer
-  Mining tenements
-  Wastewater treatment plant
-  Wastewater treatment plant buffer
-  Waste management facility
-  Waste management facility buffer

NOTE: The Planning Act does not apply to development in mining tenement areas, other than for administering development involving a Queensland heritage place under the Heritage Act. Persons may obtain details of the mining tenements from the chief executive of the department in which the Mineral Resources Act is administered.

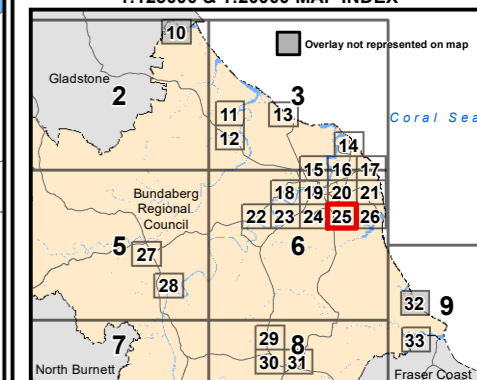
© The State of Queensland (Department of Natural Resources and Mines) 2020. Based on Cadastral Data provided with the permission of the Department of Natural Resources and Mines 2020. The information contained within this document is given without acceptance of responsibility for its accuracy. The Bundaberg Regional Council (and its officers, servants and agents), contract and agree to supply information only on that basis. While every care is taken to ensure the accuracy of this data, the Department of Natural Resources and Mines and the Bundaberg Regional Council makes no representation or warranties about its accuracy, reliability, completeness or stability for any particular purpose and disclaims all responsibility and all liability (including without limitation, liability in negligence) for all expenses, losses, damages (including indirect or consequential damage) and costs which you might incur as a result of the data being inaccurate or incomplete in any way and for any reason.



Version 5.0 effective 10 February 2020
Scale at A3 1:20000



Co-ordinate System:- GDA94 MGA Zone 56
1:125000 & 1:20000 MAP INDEX












Map Number: OM-I-25



BUNDABERG
REGIONAL COUNCIL

Planning Scheme Infrastructure overlay map

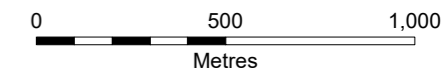
-  Cane railway corridor
-  Cane railway corridor buffer
-  Gas pipeline
-  Gas pipeline buffer
-  Mining tenements
-  Wastewater treatment plant
-  Wastewater treatment plant buffer
-  Waste management facility
-  Waste management facility buffer

NOTE: The Planning Act does not apply to development in mining tenement areas, other than for administering development involving a Queensland heritage place under the Heritage Act. Persons may obtain details of the mining tenements from the chief executive of the department in which the Mineral Resources Act is administered.

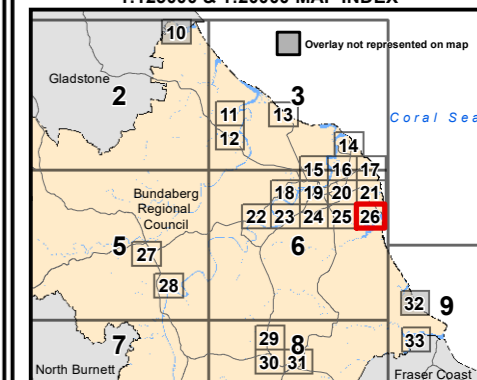
© The State of Queensland (Department of Natural Resources and Mines) 2020. Based on Cadastral Data provided with the permission of the Department of Natural Resources and Mines 2020. The information contained within this document is given without acceptance of responsibility for its accuracy. The Bundaberg Regional Council (and its officers, servants and agents), contract and agree to supply information only on that basis. While every care is taken to ensure the accuracy of this data, the Department of Natural Resources and Mines and the Bundaberg Regional Council makes no representation or warranties about its accuracy, reliability, completeness or stability for any particular purpose and disclaims all responsibility and all liability (including without limitation, liability in negligence) for all expenses, losses, damages (including indirect or consequential damage) and costs which you might incur as a result of the data being inaccurate or incomplete in any way and for any reason.



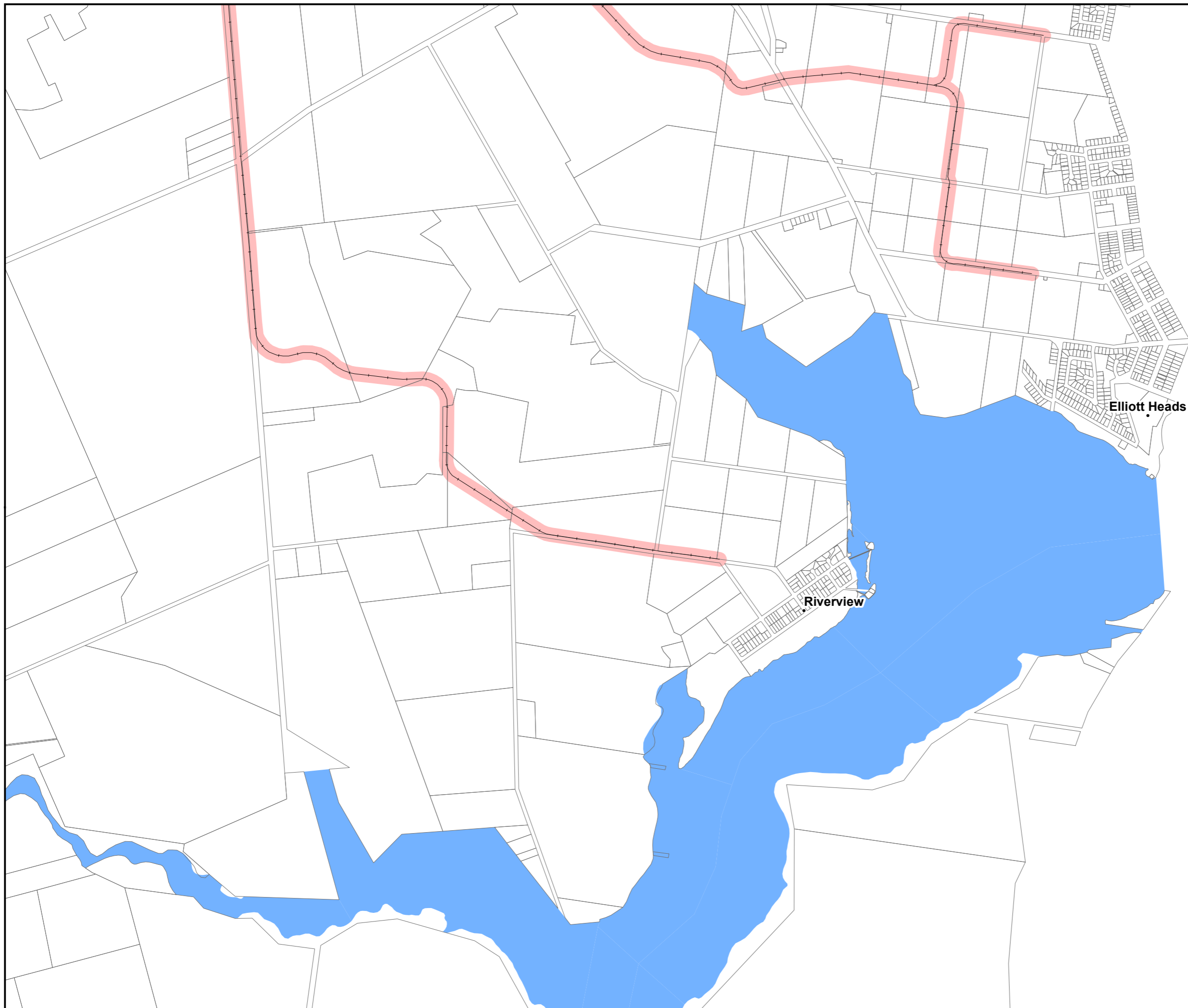
Version 5.0 effective 10 February 2020
Scale at A3 1:20000



Co-ordinate System:- GDA94 MGA Zone 56
1:125000 & 1:20000 MAP INDEX












Map Number: OM-I-26





BUNDABERG
REGIONAL COUNCIL

Planning Scheme Infrastructure overlay map


-  Cane railway corridor
-  Cane railway corridor buffer
-  Gas pipeline
-  Gas pipeline buffer
-  Mining tenements
-  Wastewater treatment plant
-  Wastewater treatment plant buffer
-  Waste management facility
-  Waste management facility buffer

NOTE: The Planning Act does not apply to development in mining tenement areas, other than for administering development involving a Queensland heritage place under the Heritage Act. Persons may obtain details of the mining tenements from the chief executive of the department in which the Mineral Resources Act is administered.

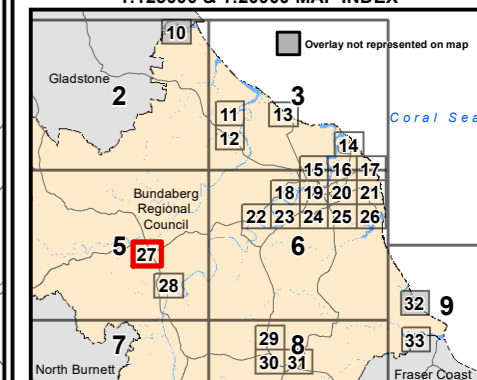
© The State of Queensland (Department of Natural Resources and Mines) 2020. Based on Cadastral Data provided with the permission of the Department of Natural Resources and Mines 2020. The information contained within this document is given without acceptance of responsibility for its accuracy. The Bundaberg Regional Council (and its officers, servants and agents), contract and agree to supply information only on that basis. While every care is taken to ensure the accuracy of this data, the Department of Natural Resources and Mines and the Bundaberg Regional Council makes no representation or warranties about its accuracy, reliability, completeness or stability for any particular purpose and disclaims all responsibility and all liability (including without limitation, liability in negligence) for all expenses, losses, damages (including indirect or consequential damage) and costs which you might incur as a result of the data being inaccurate or incomplete in any way and for any reason.



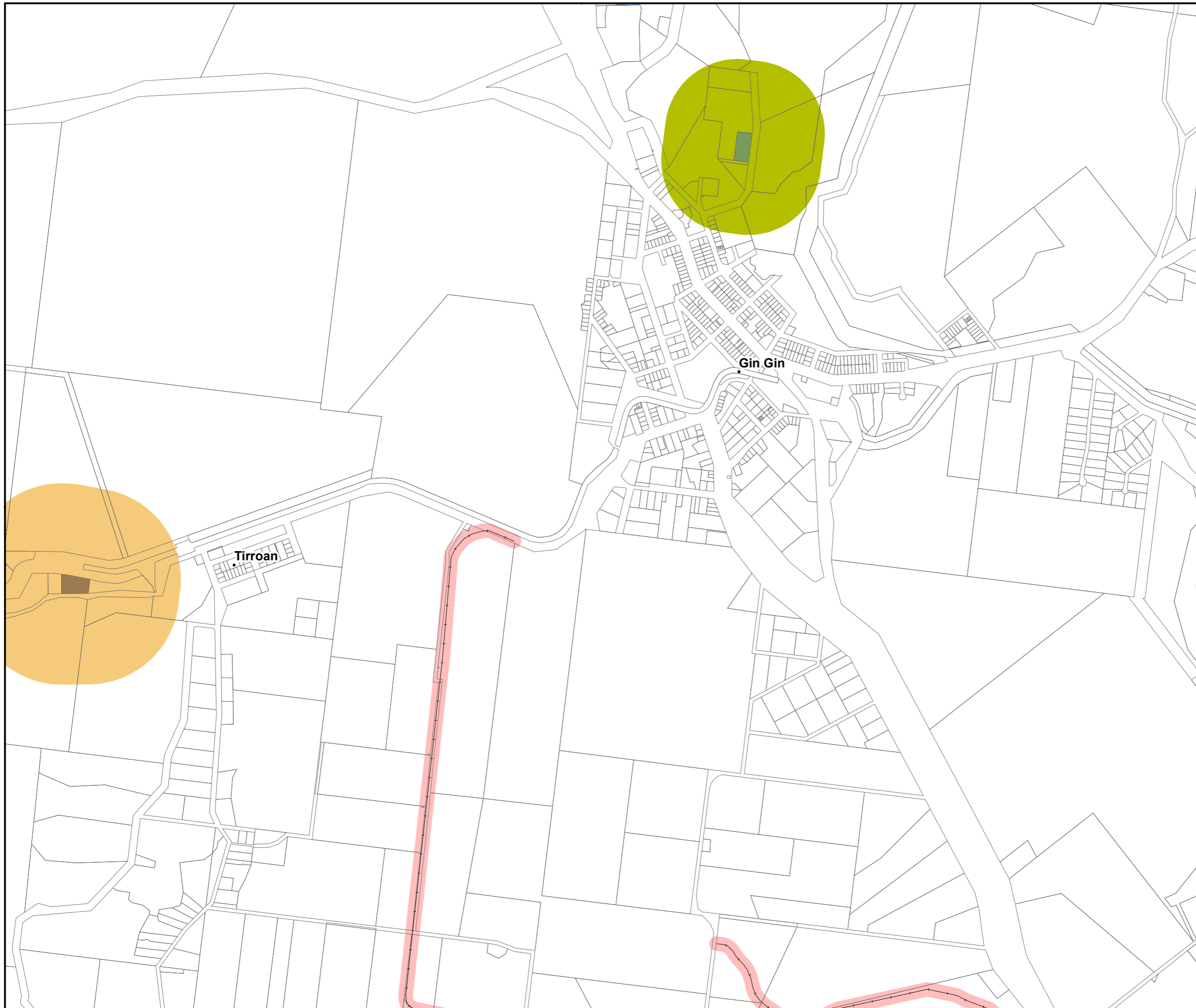
Version 5.0 effective 10 February 2020
Scale at A3 1:20000



Co-ordinate System:- GDA94 MGA Zone 56
1:125000 & 1:20000 MAP INDEX



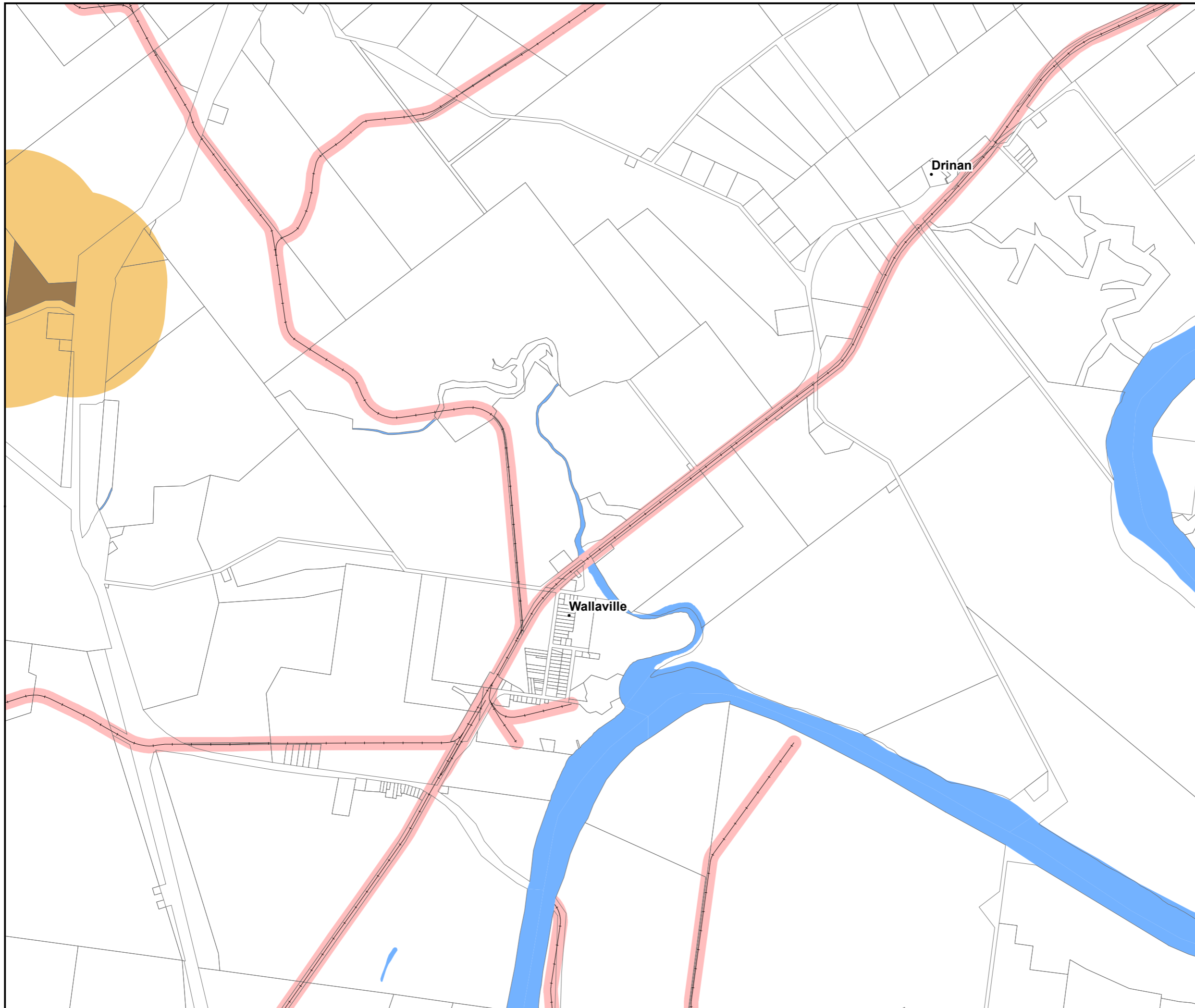
Map Number: OM-I-27





BUNDABERG
REGIONAL COUNCIL

Planning Scheme Infrastructure overlay map




- Cane railway corridor
- Cane railway corridor buffer
- Gas pipeline
- Gas pipeline buffer
- Mining tenements
- Wastewater treatment plant
- Wastewater treatment plant buffer
- Waste management facility
- Waste management facility buffer

NOTE: The Planning Act does not apply to development in mining tenement areas, other than for administering development involving a Queensland heritage place under the Heritage Act. Persons may obtain details of the mining tenements from the chief executive of the department in which the Mineral Resources Act is administered.

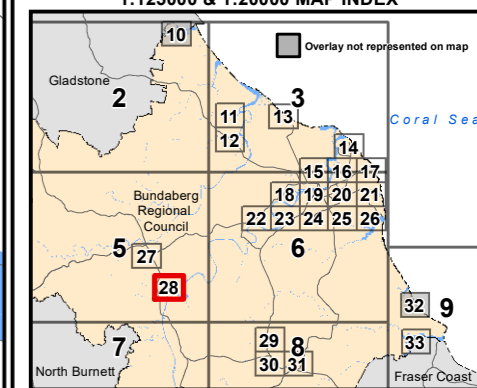
© The State of Queensland (Department of Natural Resources and Mines) 2020. Based on Cadastral Data provided with the permission of the Department of Natural Resources and Mines 2020. The information contained within this document is given without acceptance of responsibility for its accuracy. The Bundaberg Regional Council (and its officers, servants and agents), contract and agree to supply information only on that basis. While every care is taken to ensure the accuracy of this data, the Department of Natural Resources and Mines and the Bundaberg Regional Council makes no representation or warranties about its accuracy, reliability, completeness or stability for any particular purpose and disclaims all responsibility and all liability (including without limitation, liability in negligence) for all expenses, losses, damages (including indirect or consequential damage) and costs which you might incur as a result of the data being inaccurate or incomplete in any way and for any reason.



Version 5.0 effective 10 February 2020
Scale at A3 1:20000



Co-ordinate System:- GDA94 MGA Zone 56
1:125000 & 1:20000 MAP INDEX

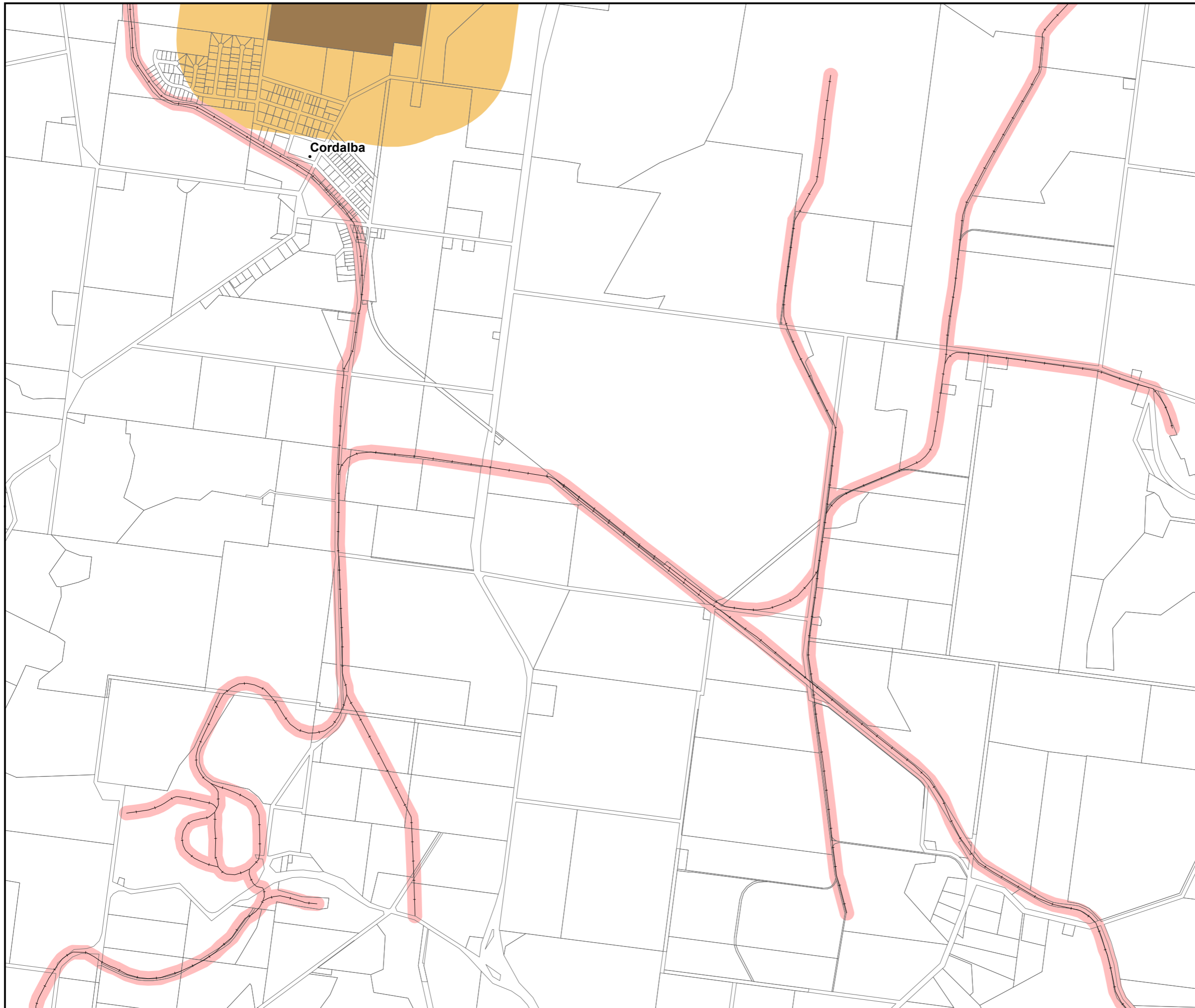


Map Number: OM-I-28












BUNDABERG
REGIONAL COUNCIL

Planning Scheme Infrastructure overlay map



Cordalba

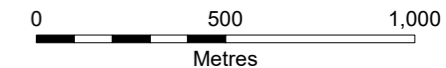
-  Cane railway corridor
-  Cane railway corridor buffer
-  Gas pipeline
-  Gas pipeline buffer
-  Mining tenements
-  Wastewater treatment plant
-  Wastewater treatment plant buffer
-  Waste management facility
-  Waste management facility buffer

NOTE: The Planning Act does not apply to development in mining tenement areas, other than for administering development involving a Queensland heritage place under the Heritage Act. Persons may obtain details of the mining tenements from the chief executive of the department in which the Mineral Resources Act is administered.

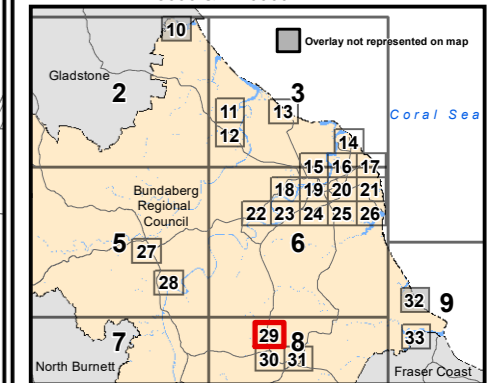
© The State of Queensland (Department of Natural Resources and Mines) 2020. Based on Cadastral Data provided with the permission of the Department of Natural Resources and Mines 2020. The information contained within this document is given without acceptance of responsibility for its accuracy. The Bundaberg Regional Council (and its officers, servants and agents), contract and agree to supply information only on that basis. While every care is taken to ensure the accuracy of this data, the Department of Natural Resources and Mines and the Bundaberg Regional Council makes no representation or warranties about its accuracy, reliability, completeness or stability for any particular purpose and disclaims all responsibility and all liability (including without limitation, liability in negligence) for all expenses, losses, damages (including indirect or consequential damage) and costs which you might incur as a result of the data being inaccurate or incomplete in any way and for any reason.



Version 5.0 effective 10 February 2020
Scale at A3 1:20000



Co-ordinate System:- GDA94 MGA Zone 56
1:125000 & 1:20000 MAP INDEX












Map Number: OM-I-29



BUNDABERG
REGIONAL COUNCIL

Planning Scheme Infrastructure overlay map

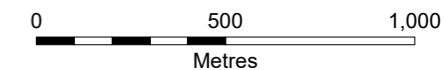
-  Cane railway corridor
-  Cane railway corridor buffer
-  Gas pipeline
-  Gas pipeline buffer
-  Mining tenements
-  Wastewater treatment plant
-  Wastewater treatment plant buffer
-  Waste management facility
-  Waste management facility buffer

NOTE: The Planning Act does not apply to development in mining tenement areas, other than for administering development involving a Queensland heritage place under the Heritage Act. Persons may obtain details of the mining tenements from the chief executive of the department in which the Mineral Resources Act is administered.

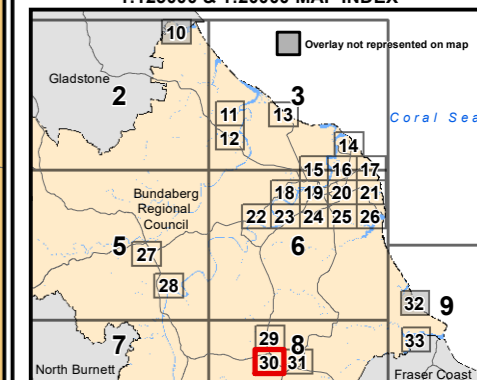
© The State of Queensland (Department of Natural Resources and Mines) 2020. Based on Cadastral Data provided with the permission of the Department of Natural Resources and Mines 2020. The information contained within this document is given without acceptance of responsibility for its accuracy. The Bundaberg Regional Council (and its officers, servants and agents), contract and agree to supply information only on that basis. While every care is taken to ensure the accuracy of this data, the Department of Natural Resources and Mines and the Bundaberg Regional Council makes no representation or warranties about its accuracy, reliability, completeness or stability for any particular purpose and disclaims all responsibility and all liability (including without limitation, liability in negligence) for all expenses, losses, damages (including indirect or consequential damage) and costs which you might incur as a result of the data being inaccurate or incomplete in any way and for any reason.



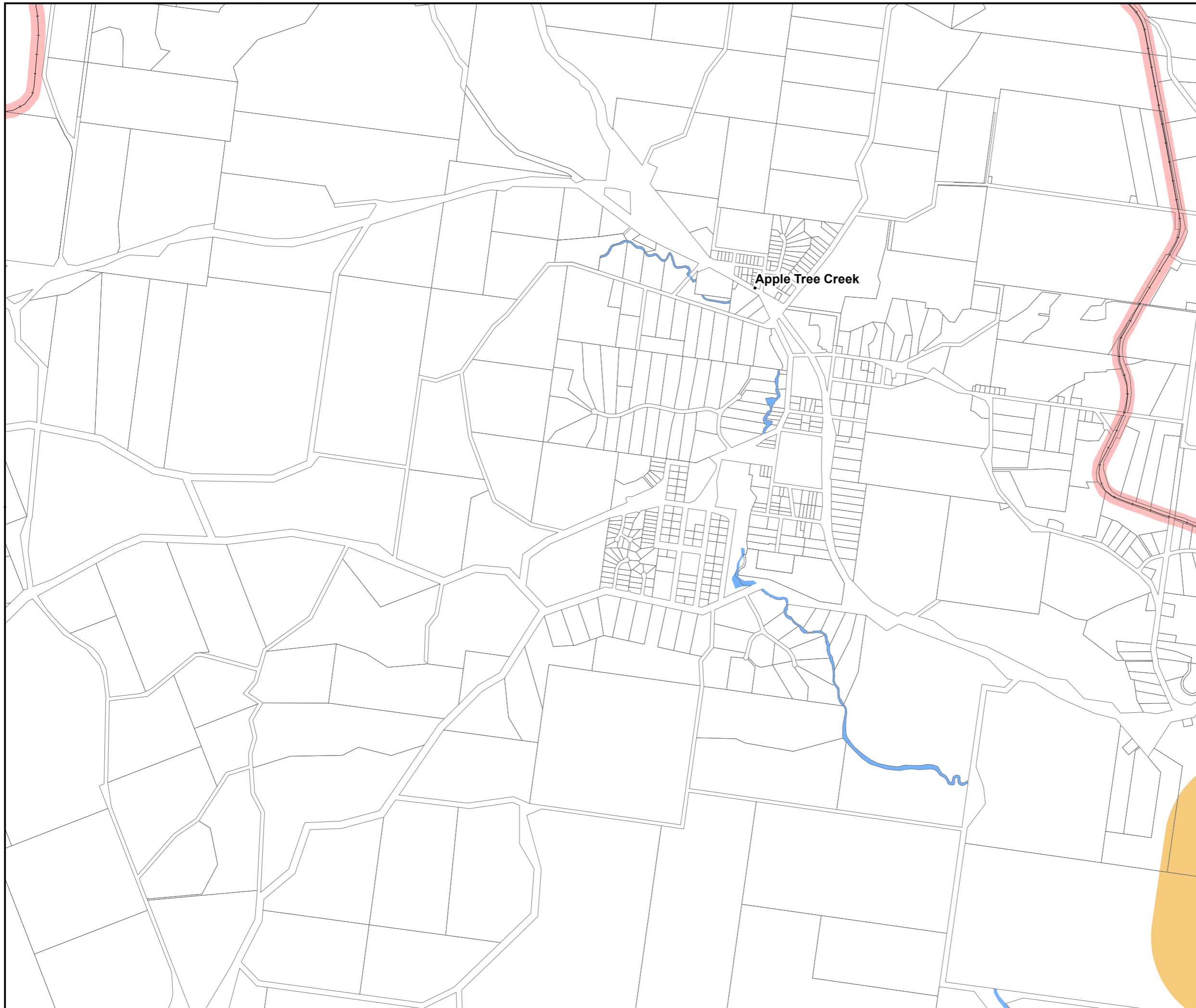
Version 5.0 effective 10 February 2020
Scale at A3 1:20000



Co-ordinate System:- GDA94 MGA Zone 56
1:125000 & 1:20000 MAP INDEX












Map Number: OM-I-30





BUNDABERG
REGIONAL COUNCIL

Planning Scheme Infrastructure overlay map

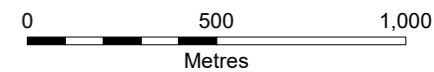
-  Cane railway corridor
-  Cane railway corridor buffer
-  Gas pipeline
-  Gas pipeline buffer
-  Mining tenements
-  Wastewater treatment plant
-  Wastewater treatment plant buffer
-  Waste management facility
-  Waste management facility buffer

NOTE: The Planning Act does not apply to development in mining tenement areas, other than for administering development involving a Queensland heritage place under the Heritage Act. Persons may obtain details of the mining tenements from the chief executive of the department in which the Mineral Resources Act is administered.

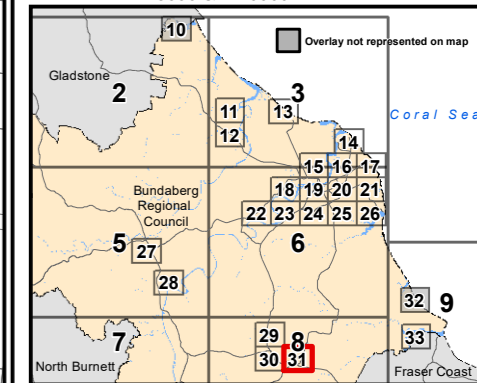
© The State of Queensland (Department of Natural Resources and Mines) 2020. Based on Cadastral Data provided with the permission of the Department of Natural Resources and Mines 2020. The information contained within this document is given without acceptance of responsibility for its accuracy. The Bundaberg Regional Council (and its officers, servants and agents), contract and agree to supply information only on that basis. While every care is taken to ensure the accuracy of this data, the Department of Natural Resources and Mines and the Bundaberg Regional Council makes no representation or warranties about its accuracy, reliability, completeness or stability for any particular purpose and disclaims all responsibility and all liability (including without limitation, liability in negligence) for all expenses, losses, damages (including indirect or consequential damage) and costs which you might incur as a result of the data being inaccurate or incomplete in any way and for any reason.



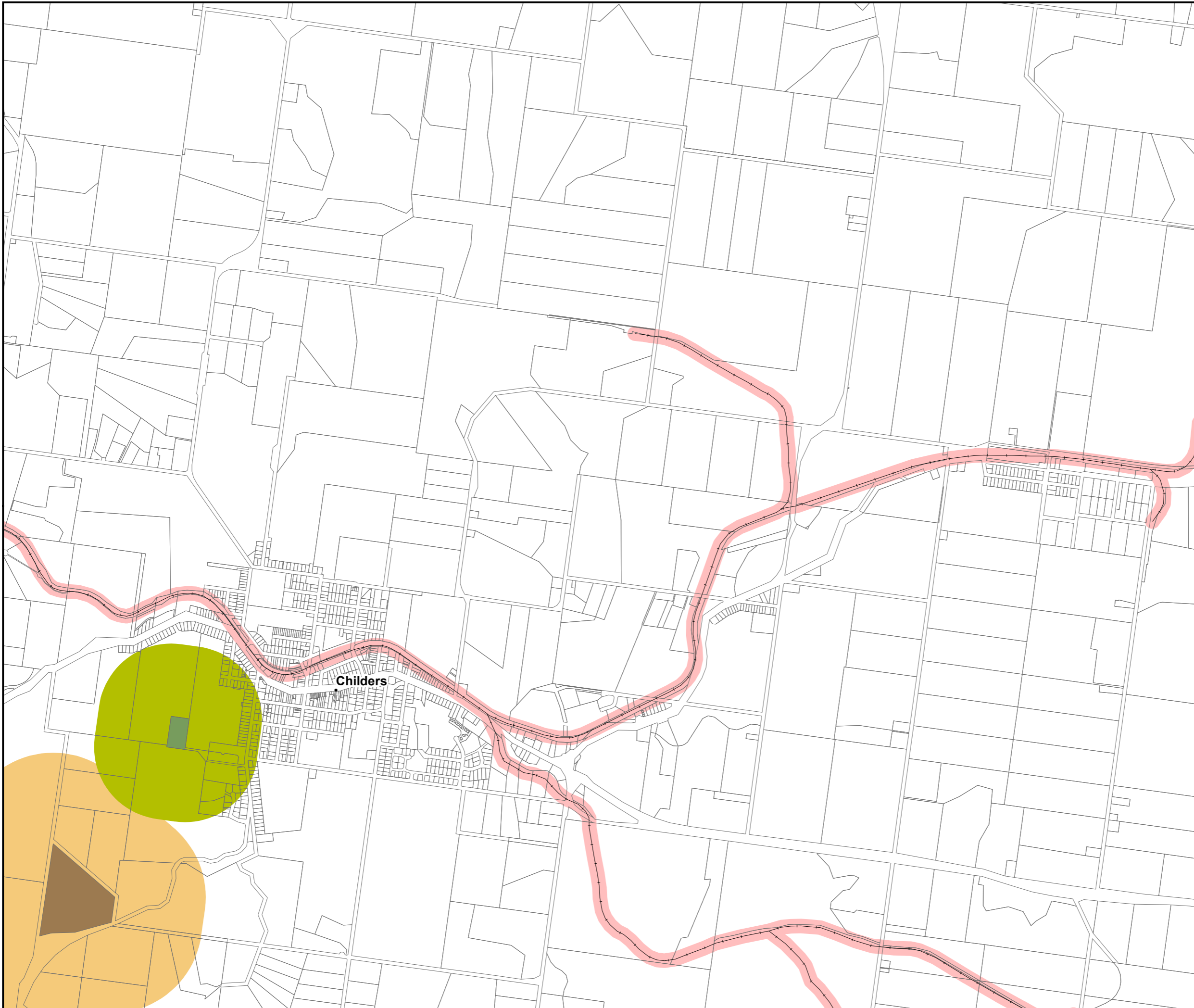
Version 5.0 effective 10 February 2020
Scale at A3 1:20000



Co-ordinate System:- GDA94 MGA Zone 56
1:125000 & 1:20000 MAP INDEX



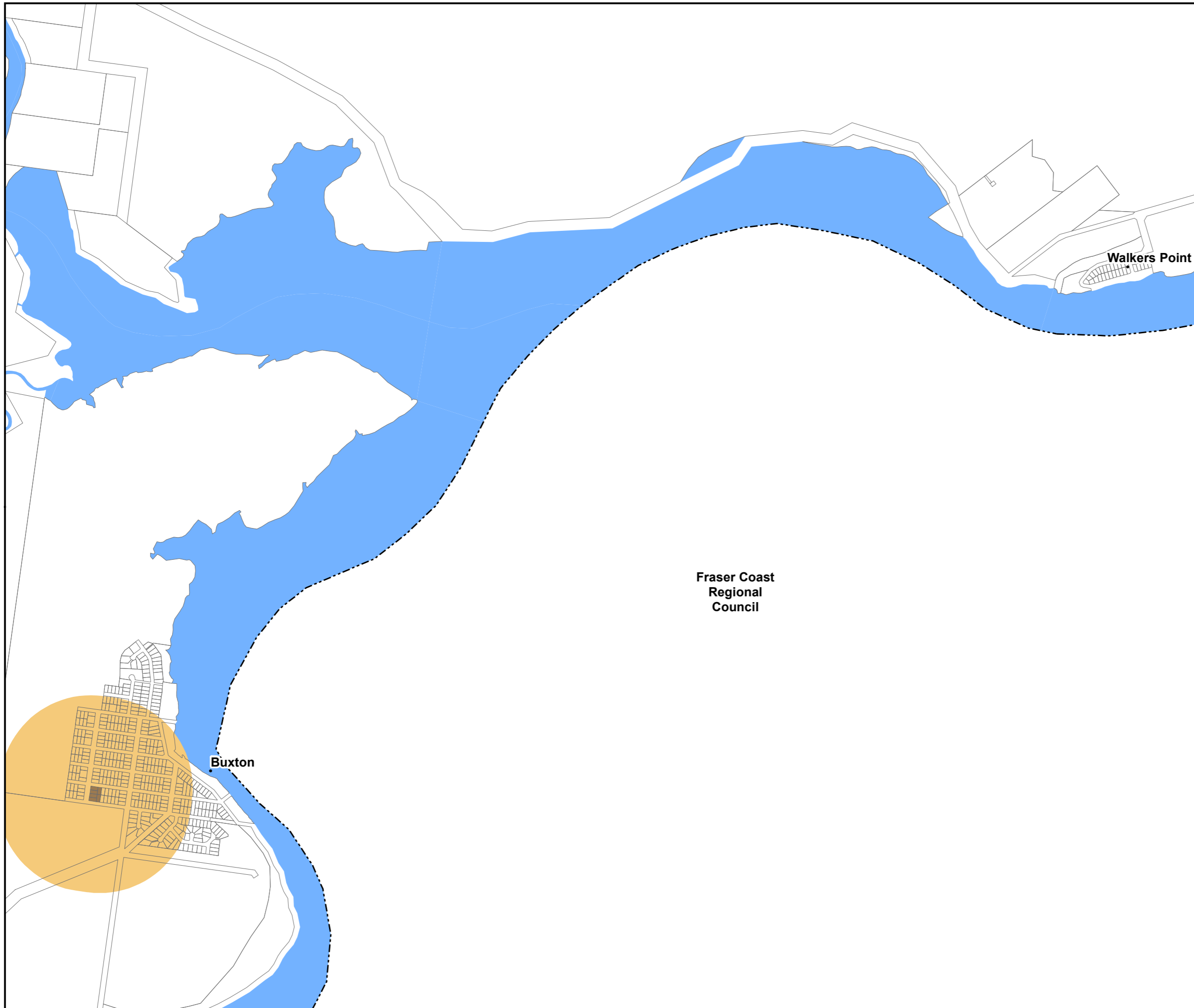
Map Number: OM-I-31





BUNDABERG
REGIONAL COUNCIL

Planning Scheme Infrastructure overlay map



- Cane railway corridor
- Cane railway corridor buffer
- Gas pipeline
- Gas pipeline buffer
- Mining tenements
- Wastewater treatment plant
- Wastewater treatment plant buffer
- Waste management facility
- Waste management facility buffer


NOTE: The Planning Act does not apply to development in mining tenement areas, other than for administering development involving a Queensland heritage place under the Heritage Act. Persons may obtain details of the mining tenements from the chief executive of the department in which the Mineral Resources Act is administered.

Fraser Coast
Regional
Council

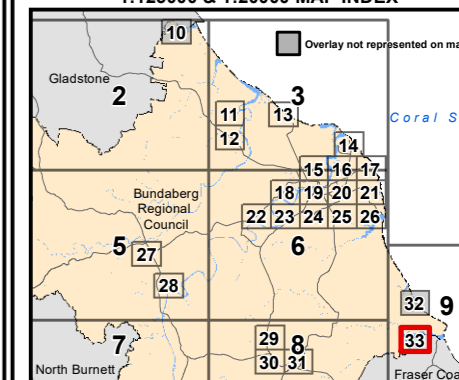
© The State of Queensland (Department of Natural Resources and Mines) 2020. Based on Cadastral Data provided with the permission of the Department of Natural Resources and Mines 2020. The information contained within this document is given without acceptance of responsibility for its accuracy. The Bundaberg Regional Council (and its officers, servants and agents), contract and agree to supply information only on that basis. While every care is taken to ensure the accuracy of this data, the Department of Natural Resources and Mines and the Bundaberg Regional Council makes no representation or warranties about its accuracy, reliability, completeness or stability for any particular purpose and disclaims all responsibility and all liability (including without limitation, liability in negligence) for all expenses, losses, damages (including indirect or consequential damage) and costs which you might incur as a result of the data being inaccurate or incomplete in any way and for any reason.



Version 5.0 effective 10 February 2020
Scale at A3 1:20000




Co-ordinate System:- GDA94 MGA Zone 56
1:125000 & 1:20000 MAP INDEX




Map Number: OM-I-33

Planning Scheme

Steep land (slopes >15%) overlay map

 Steep land (slopes >15%)

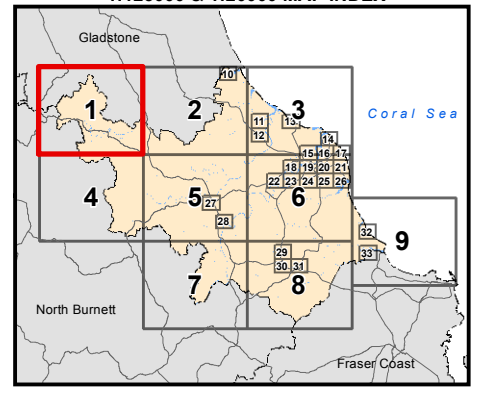
 Refer 1:20000 Map Series

© The State of Queensland (Department of Natural Resources and Mines) 2015.
 Based on Cadastral Data provided with the permission of the Department of Natural Resources and Mines 2015. The information contained within this document is given without acceptance of responsibility for its accuracy.
 The Bundaberg Regional Council (and its officers, servants and agents), contract and agree to supply information only on that basis. While every care is taken to ensure the accuracy of this data, the Department of Natural Resources and Mines and the Bundaberg Regional Council makes no representation or warranties about its accuracy, reliability, completeness or stability for any particular purpose and disclaims all responsibility and all liability (including without limitation, liability in negligence) for all expenses, losses, damages (including indirect or consequential damage) and costs which you might incur as a result of the data being inaccurate or incomplete in any way and for any reason.

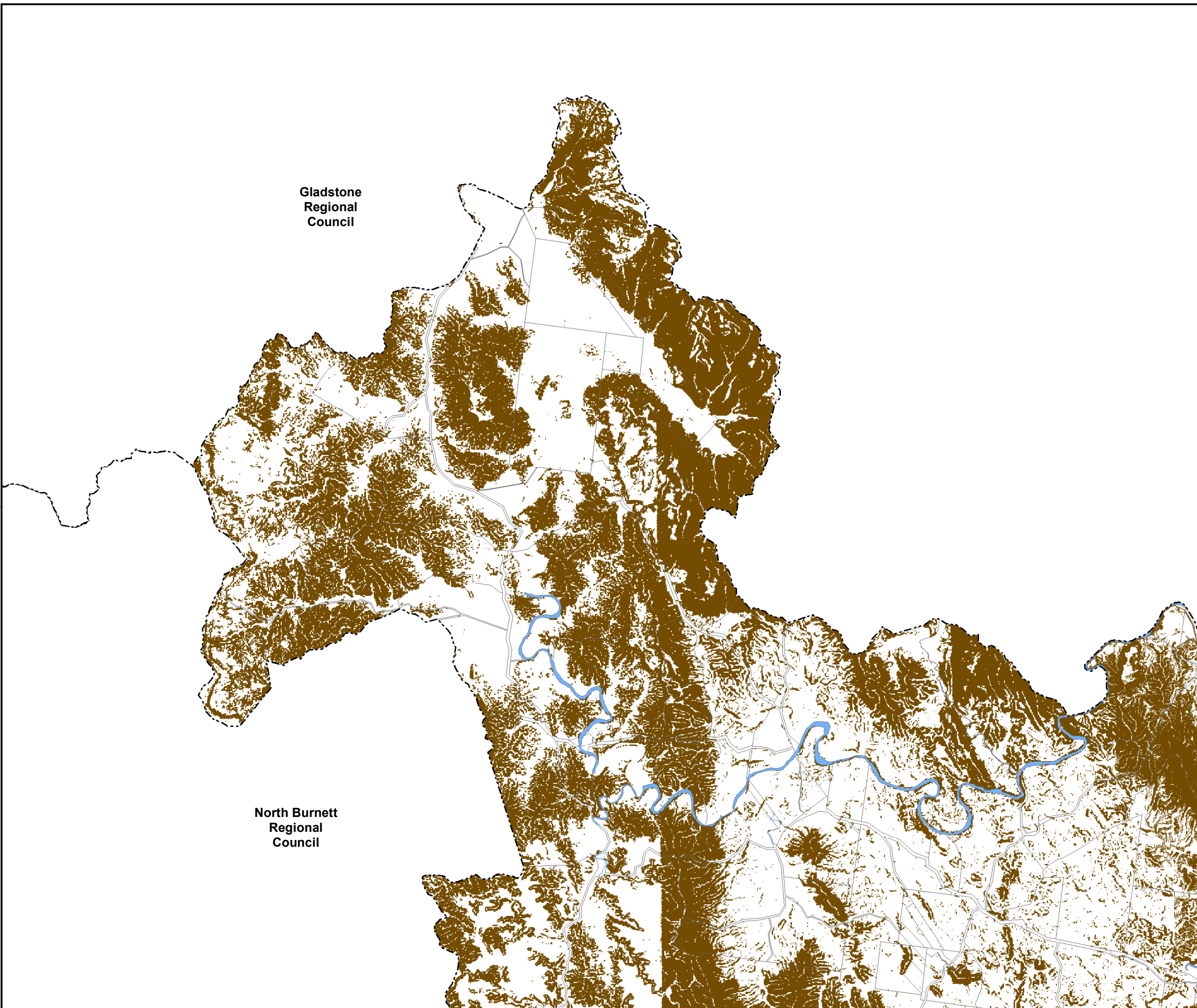


Scale at A3 1:125000
 0 1 2 3 4 5
 Kilometres

Co-ordinate System:- GDA94 MGA Zone 56
 1:125000 & 1:20000 MAP INDEX



Map Number: OM-SL-1





Gladstone Regional Council

North Burnett Regional Council

Planning Scheme

Steep land (slopes >15%) overlay map

 Steep land (slopes >15%)

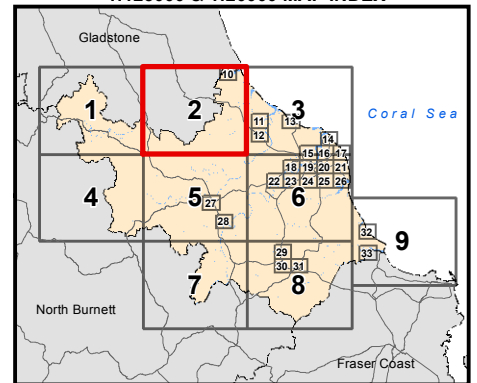
 Refer 1:20000 Map Series

© The State of Queensland (Department of Natural Resources and Mines) 2015.
Based on Cadastral Data provided with the permission of the Department of Natural Resources and Mines 2015. The information contained within this document is given without acceptance of responsibility for its accuracy.
The Bundaberg Regional Council (and its officers, servants and agents), contract and agree to supply information only on that basis. While every care is taken to ensure the accuracy of this data, the Department of Natural Resources and Mines and the Bundaberg Regional Council makes no representation or warranties about its accuracy, reliability, completeness or stability for any particular purpose and disclaims all responsibility and all liability (including without limitation, liability in negligence) for all expenses, losses, damages (including indirect or consequential damage) and costs which you might incur as a result of the data being inaccurate or incomplete in any way and for any reason.



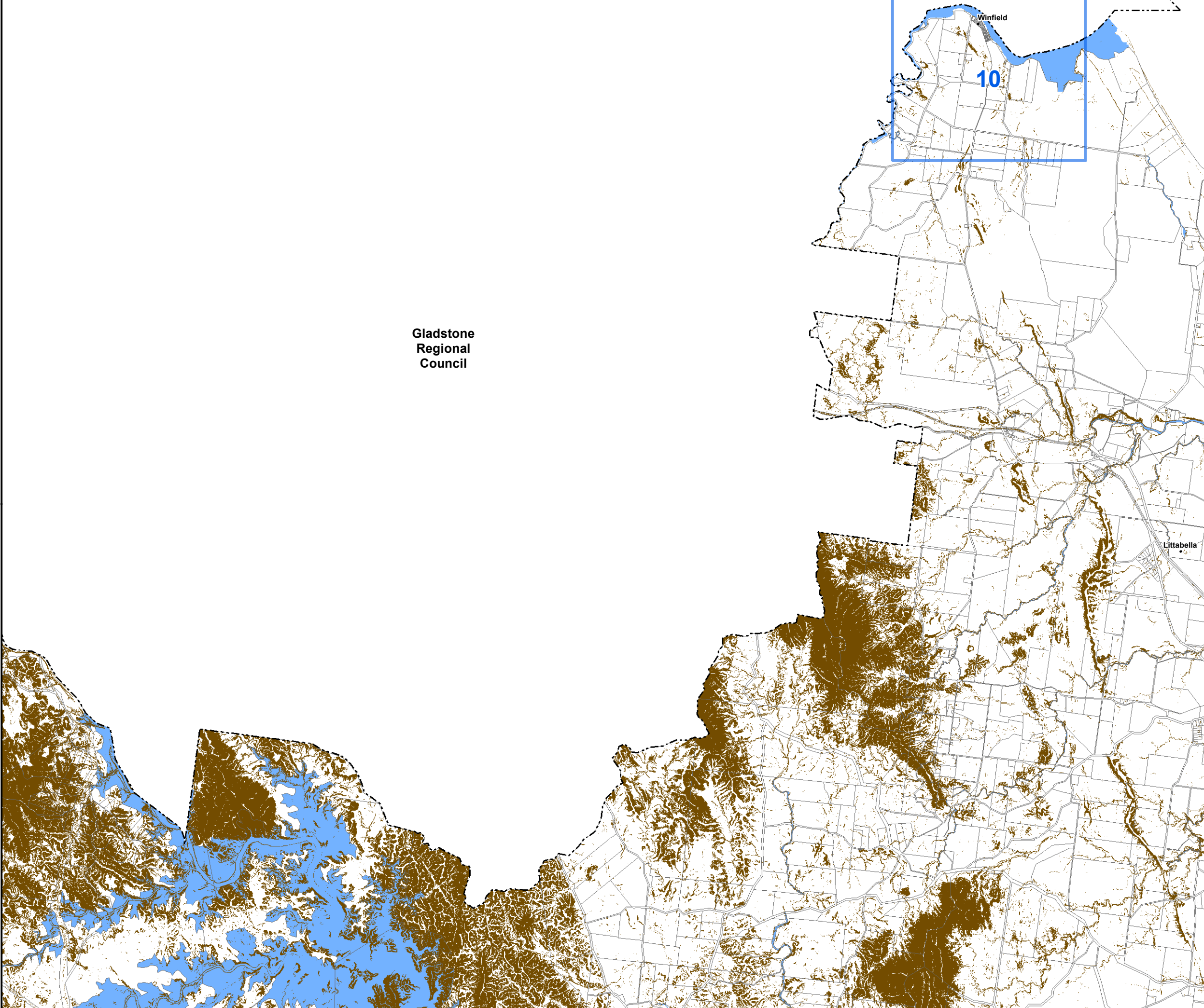
Scale at A3 1:125000
0 1 2 3 4 5
Kilometres

Co-ordinate System:- GDA94 MGA Zone 56
1:125000 & 1:20000 MAP INDEX




Map Number: OM-SL-2


Gladstone
Regional
Council

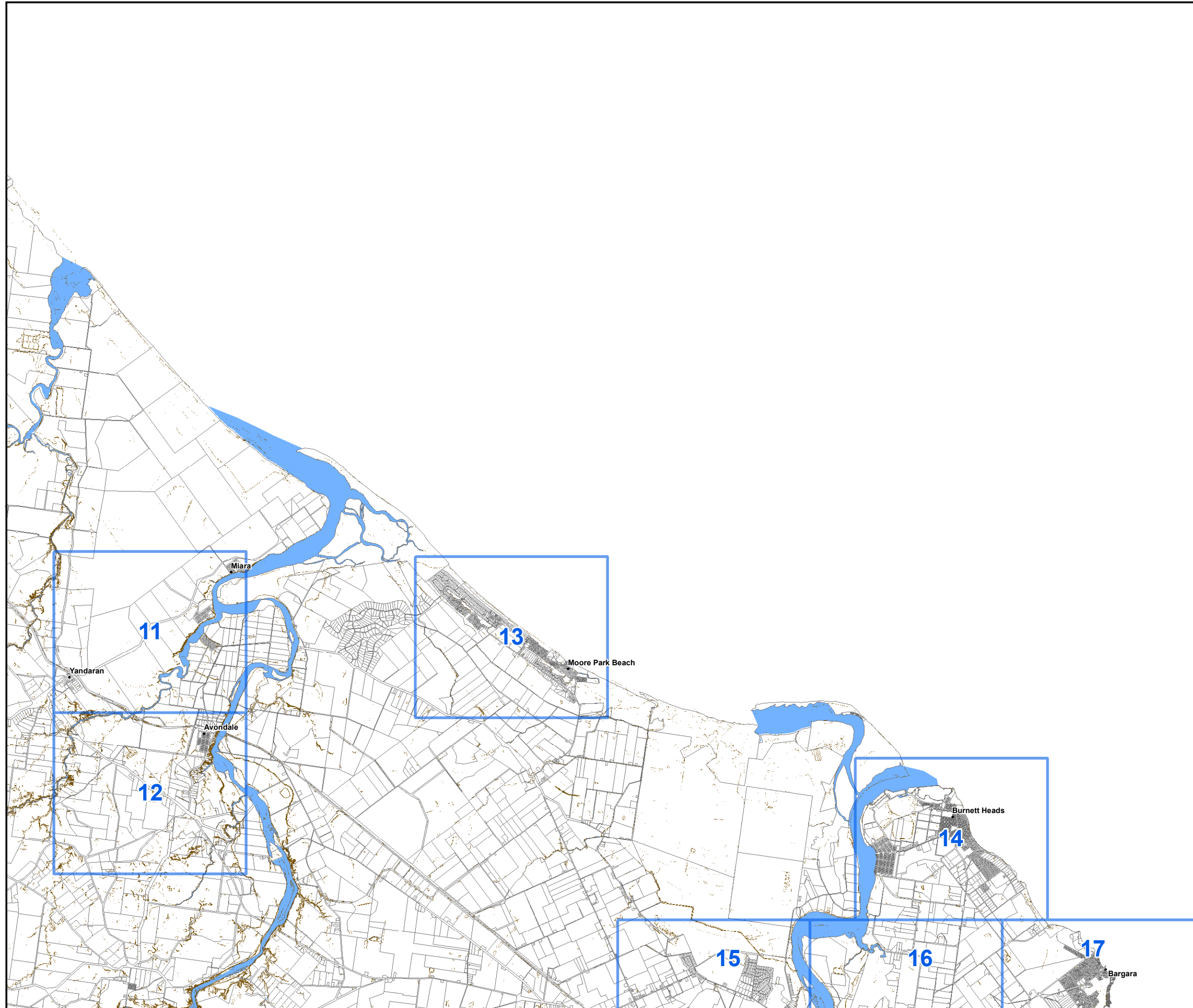


Planning Scheme

Steep land (slopes >15%) overlay map

 Steep land (slopes >15%)

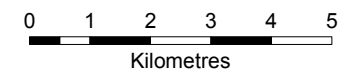
 Refer 1:20000 Map Series



© The State of Queensland (Department of Natural Resources and Mines) 2015.
 Based on Cadastral Data provided with the permission of the Department of Natural Resources and Mines 2015. The information contained within this document is given without acceptance of responsibility for its accuracy.
 The Bundaberg Regional Council (and its officers, servants and agents), contract and agree to supply information only on that basis. While every care is taken to ensure the accuracy of this data, the Department of Natural Resources and Mines and the Bundaberg Regional Council makes no representation or warranties about its accuracy, reliability, completeness or stability for any particular purpose and disclaims all responsibility and all liability (including without limitation, liability in negligence) for all expenses, losses, damages (including indirect or consequential damage) and costs which you might incur as a result of the data being inaccurate or incomplete in any way and for any reason.

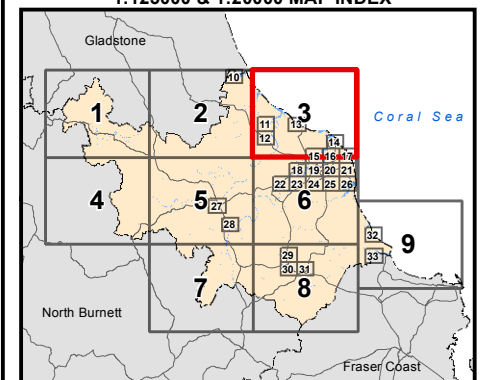


Scale at A3 1:125000



Co-ordinate System:- GDA94 MGA Zone 56

1:125000 & 1:20000 MAP INDEX





Map Number: OM-SL-3



Planning Scheme

Steep land (slopes >15%) overlay map

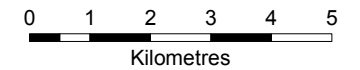
 Steep land (slopes >15%)

 Refer 1:20000 Map Series

© The State of Queensland (Department of Natural Resources and Mines) 2015.
Based on Cadastral Data provided with the permission of the Department of Natural Resources and Mines 2015. The information contained within this document is given without acceptance of responsibility for its accuracy.
The Bundaberg Regional Council (and its officers, servants and agents), contract and agree to supply information only on that basis. While every care is taken to ensure the accuracy of this data, the Department of Natural Resources and Mines and the Bundaberg Regional Council makes no representation or warranties about its accuracy, reliability, completeness or stability for any particular purpose and disclaims all responsibility and all liability (including without limitation, liability in negligence) for all expenses, losses, damages (including indirect or consequential damage) and costs which you might incur as a result of the data being inaccurate or incomplete in any way and for any reason.

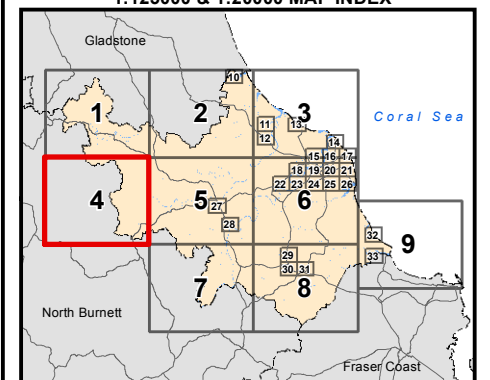


Scale at A3 1:125000



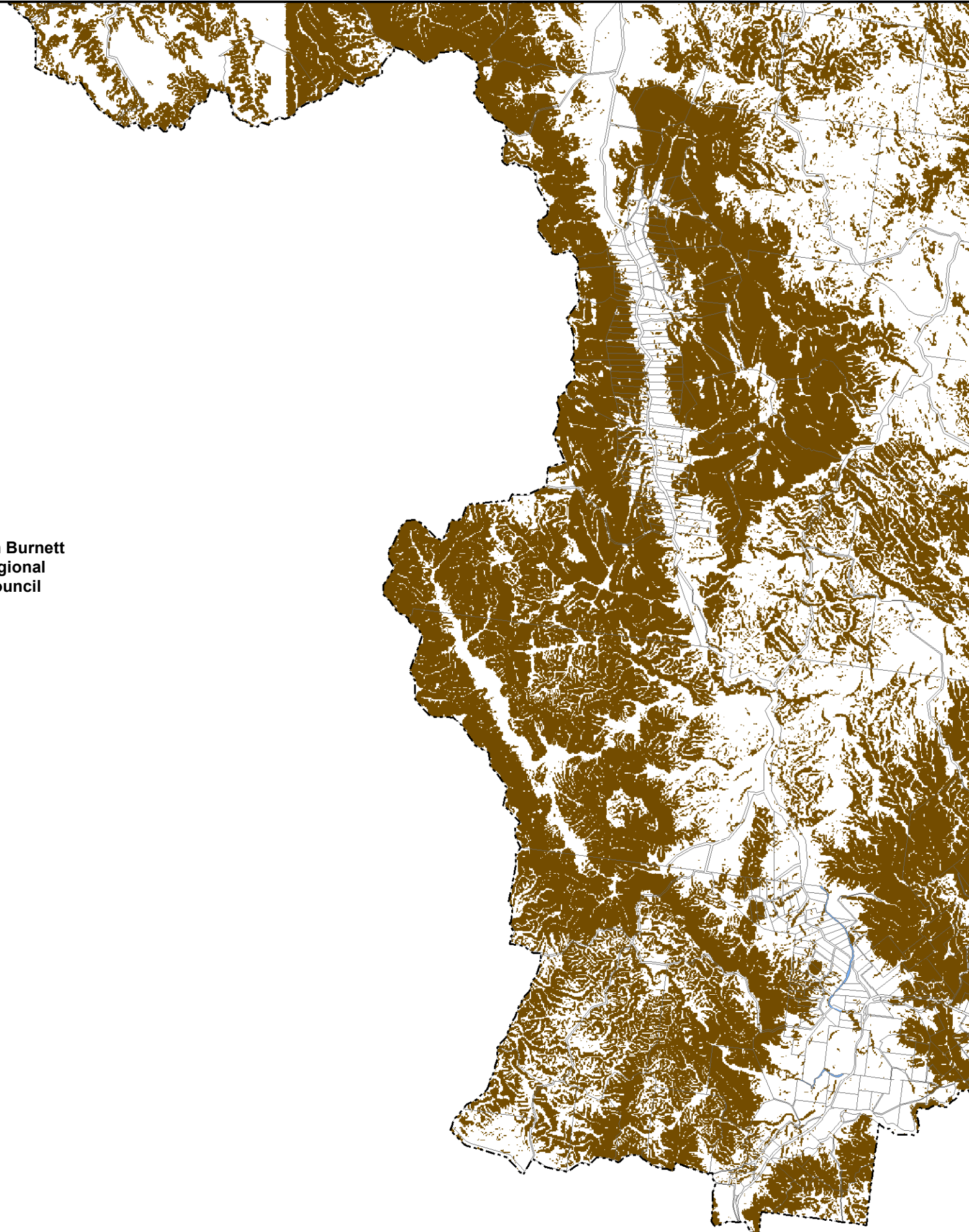
Co-ordinate System:- GDA94 MGA Zone 56

1:125000 & 1:20000 MAP INDEX




Map Number: OM-SL-4


North Burnett
Regional
Council



Planning Scheme

Steep land (slopes >15%) overlay map

 Steep land (slopes >15%)

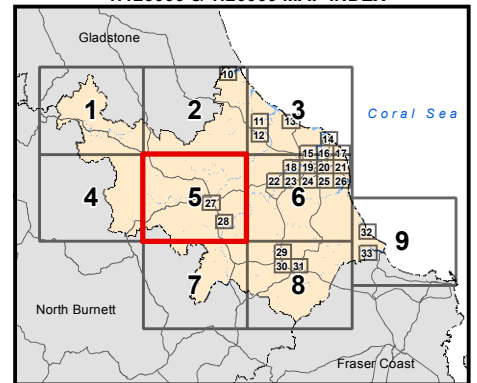
 Refer 1:20000 Map Series

© The State of Queensland (Department of Natural Resources and Mines) 2015.
Based on Cadastral Data provided with the permission of the Department of Natural Resources and Mines 2015. The information contained within this document is given without acceptance of responsibility for its accuracy.
The Bundaberg Regional Council (and its officers, servants and agents), contract and agree to supply information only on that basis. While every care is taken to ensure the accuracy of this data, the Department of Natural Resources and Mines and the Bundaberg Regional Council makes no representation or warranties about its accuracy, reliability, completeness or stability for any particular purpose and disclaims all responsibility and all liability (including without limitation, liability in negligence) for all expenses, losses, damages (including indirect or consequential damage) and costs which you might incur as a result of the data being inaccurate or incomplete in any way and for any reason.

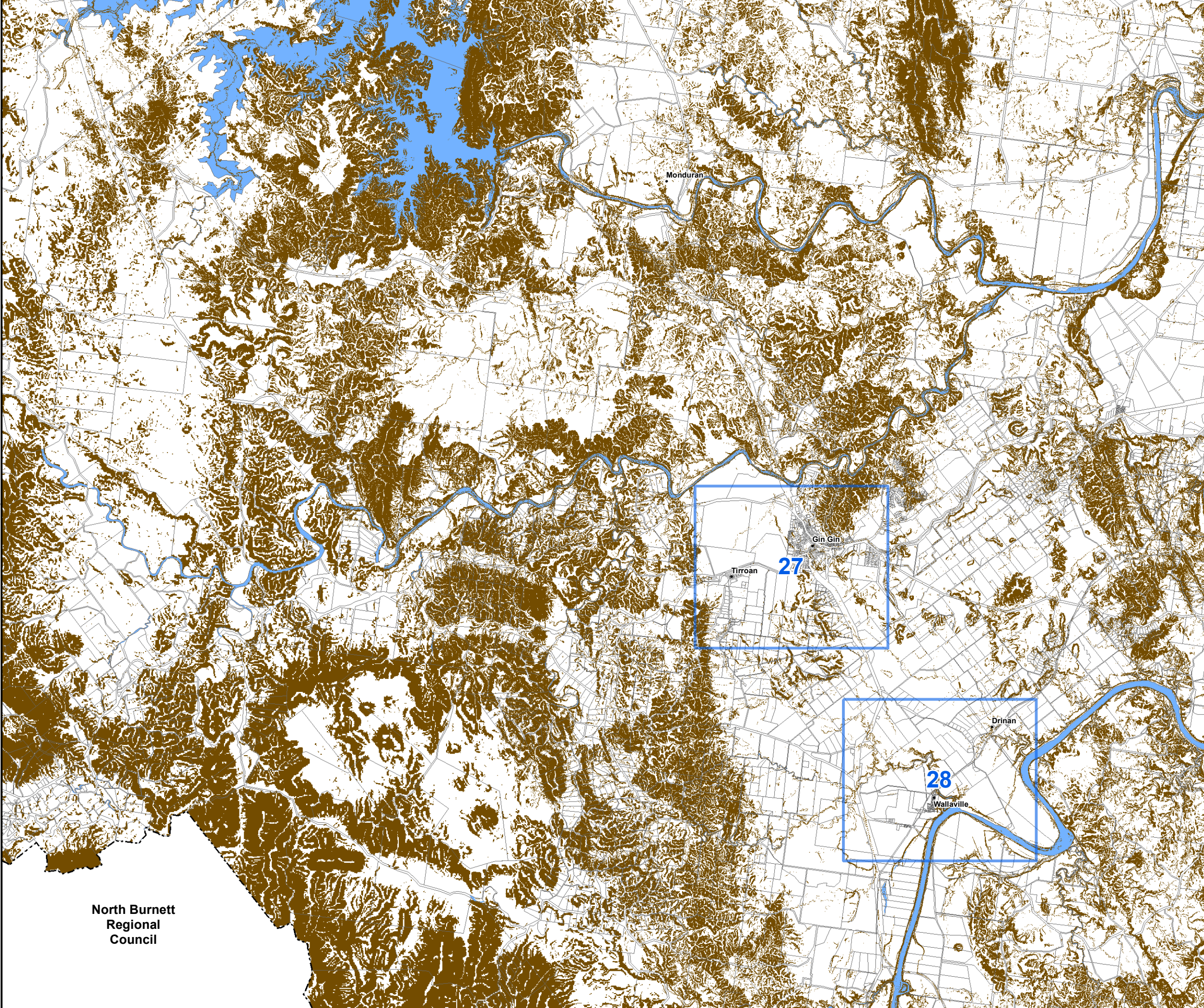


Scale at A3 1:125000
0 1 2 3 4 5
Kilometres

Co-ordinate System:- GDA94 MGA Zone 56
1:125000 & 1:20000 MAP INDEX



Map Number: OM-SL-5




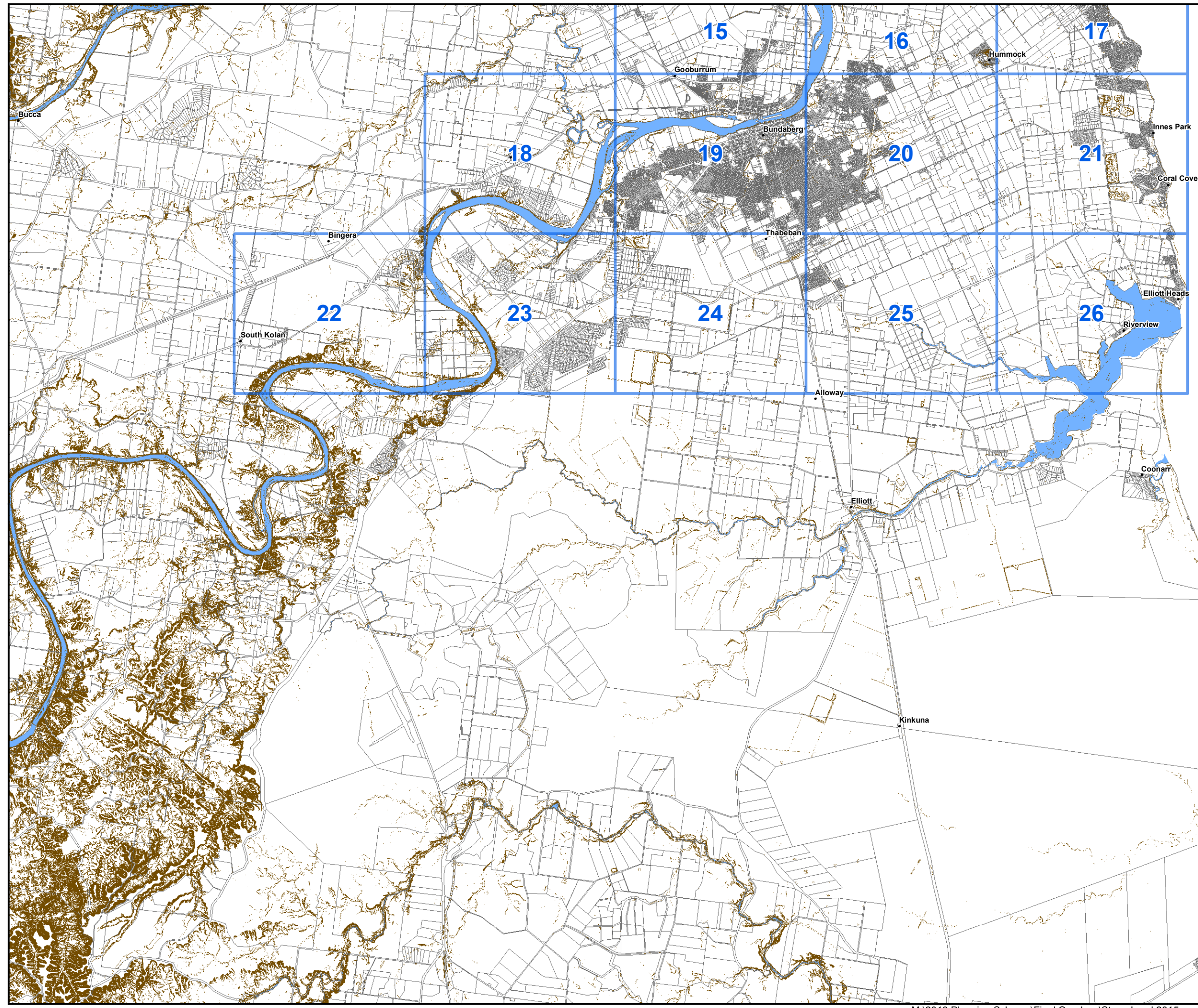
North Burnett
Regional
Council

Planning Scheme

Steep land (slopes >15%) overlay map

 Steep land (slopes >15%)

 Refer 1:20000 Map Series

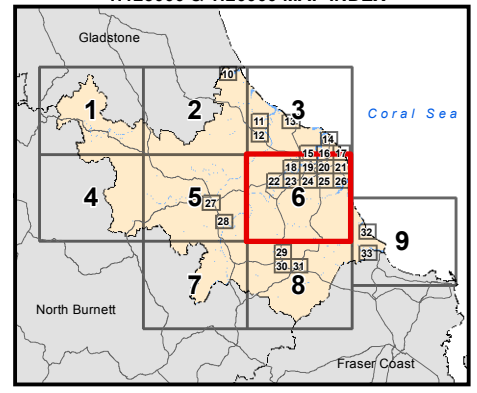


© The State of Queensland (Department of Natural Resources and Mines) 2015.
 Based on Cadastral Data provided with the permission of the Department of Natural Resources and Mines 2015. The information contained within this document is given without acceptance of responsibility for its accuracy.
 The Bundaberg Regional Council (and its officers, servants and agents), contract and agree to supply information only on that basis. While every care is taken to ensure the accuracy of this data, the Department of Natural Resources and Mines and the Bundaberg Regional Council makes no representation or warranties about its accuracy, reliability, completeness or stability for any particular purpose and disclaims all responsibility and all liability (including without limitation, liability in negligence) for all expenses, losses, damages (including indirect or consequential damage) and costs which you might incur as a result of the data being inaccurate or incomplete in any way and for any reason.



Scale at A3 1:125000
 0 1 2 3 4 5
 Kilometres

Co-ordinate System:- GDA94 MGA Zone 56
 1:125000 & 1:20000 MAP INDEX





Map Number: OM-SL-6



Planning Scheme

Steep land (slopes >15%) overlay map

 Steep land (slopes >15%)

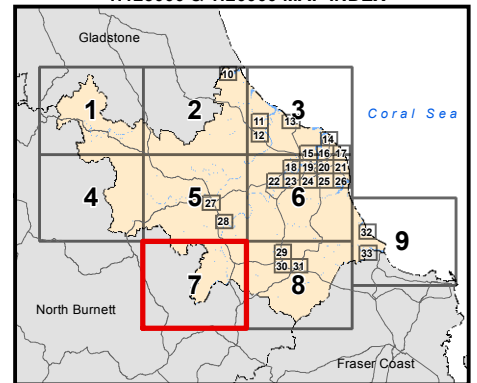
 Refer 1:20000 Map Series

© The State of Queensland (Department of Natural Resources and Mines) 2015.
Based on Cadastral Data provided with the permission of the Department of Natural Resources and Mines 2015. The information contained within this document is given without acceptance of responsibility for its accuracy.
The Bundaberg Regional Council (and its officers, servants and agents), contract and agree to supply information only on that basis. While every care is taken to ensure the accuracy of this data, the Department of Natural Resources and Mines and the Bundaberg Regional Council makes no representation or warranties about its accuracy, reliability, completeness or stability for any particular purpose and disclaims all responsibility and all liability (including without limitation, liability in negligence) for all expenses, losses, damages (including indirect or consequential damage) and costs which you might incur as a result of the data being inaccurate or incomplete in any way and for any reason.

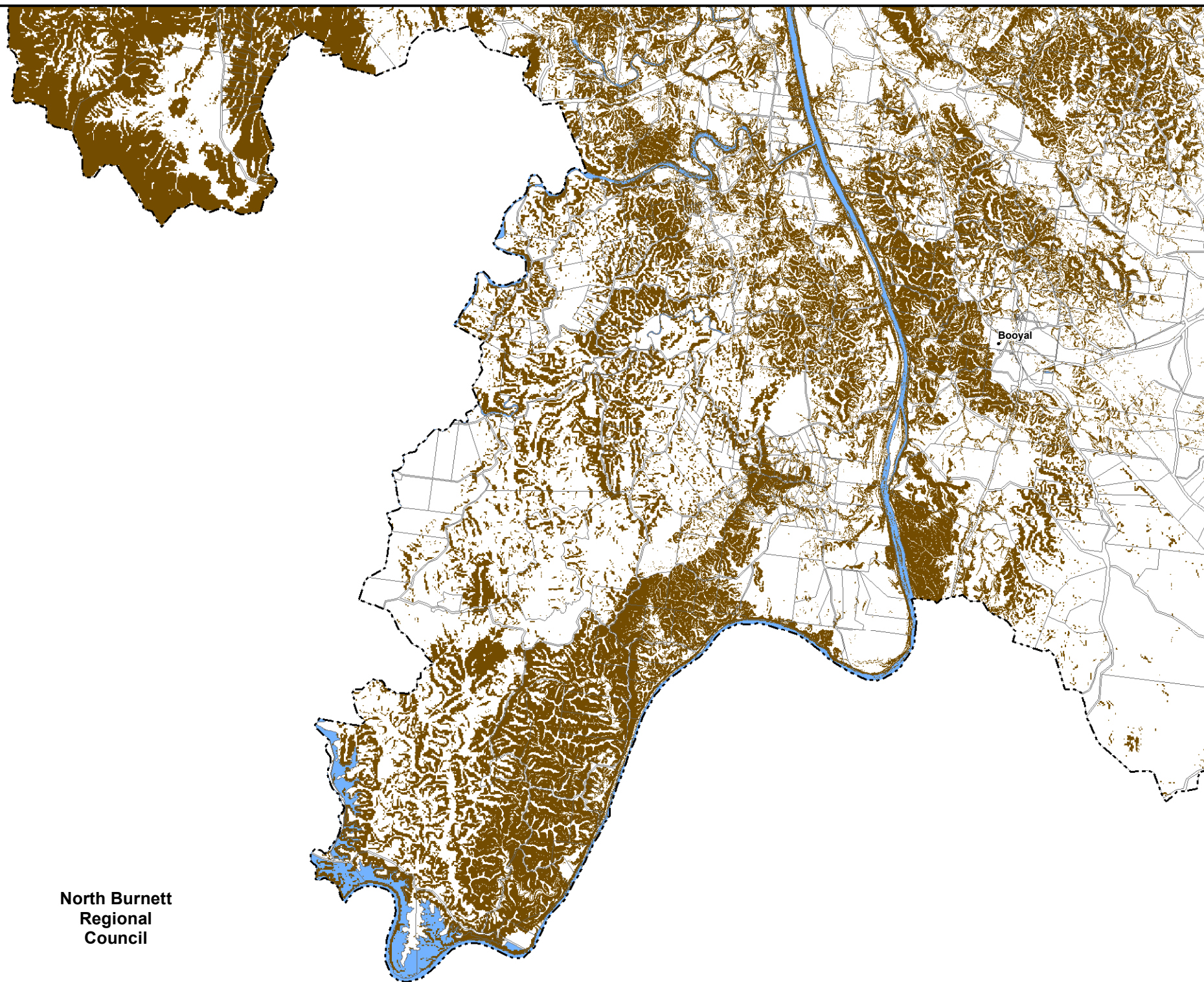


Scale at A3 1:125000
0 1 2 3 4 5
Kilometres

Co-ordinate System:- GDA94 MGA Zone 56
1:125000 & 1:20000 MAP INDEX



Map Number: OM-SL-7





North Burnett
Regional
Council



Planning Scheme


Steep land (slopes >15%) overlay map

 Steep land (slopes >15%)

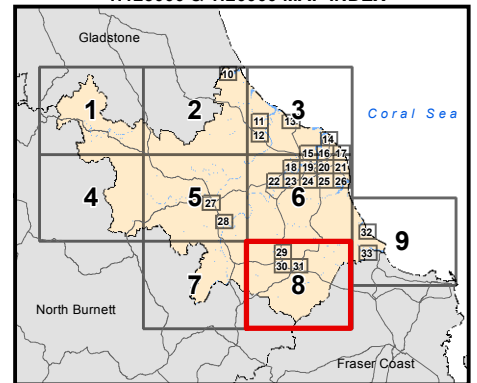
 Refer 1:20000 Map Series

© The State of Queensland (Department of Natural Resources and Mines) 2015.
Based on Cadastral Data provided with the permission of the Department of Natural Resources and Mines 2015. The information contained within this document is given without acceptance of responsibility for its accuracy.
The Bundaberg Regional Council (and its officers, servants and agents), contract and agree to supply information only on that basis. While every care is taken to ensure the accuracy of this data, the Department of Natural Resources and Mines and the Bundaberg Regional Council makes no representation or warranties about its accuracy, reliability, completeness or stability for any particular purpose and disclaims all responsibility and all liability (including without limitation, liability in negligence) for all expenses, losses, damages (including indirect or consequential damage) and costs which you might incur as a result of the data being inaccurate or incomplete in any way and for any reason.

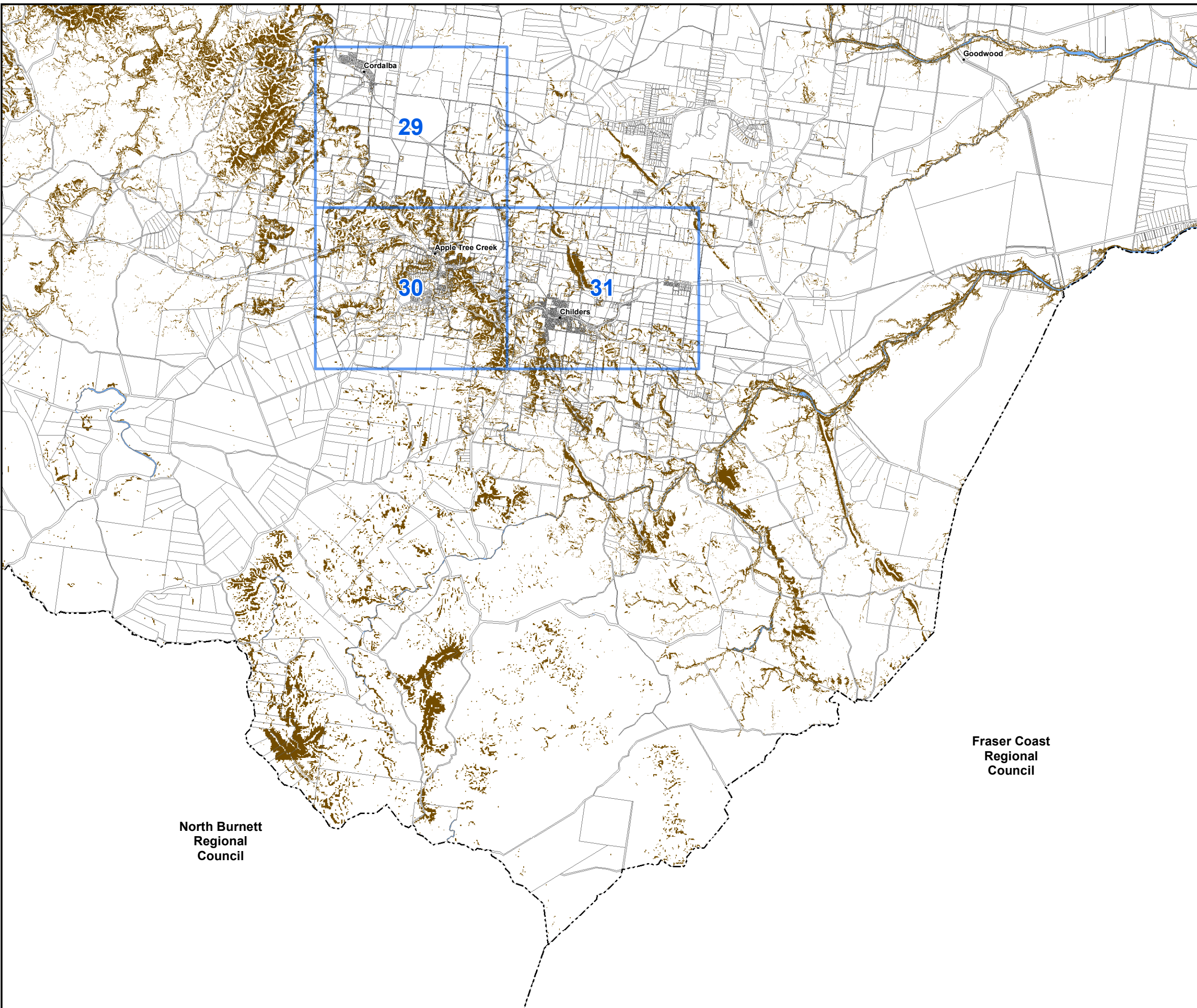


Scale at A3 1:125000

Kilometres

Co-ordinate System:- GDA94 MGA Zone 56
1:125000 & 1:20000 MAP INDEX



Map Number: OM-SL-8




Fraser Coast Regional Council


North Burnett Regional Council



Planning Scheme

Steep land (slopes >15%) overlay map

 Steep land (slopes >15%)

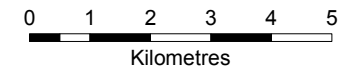
 Refer 1:20000 Map Series



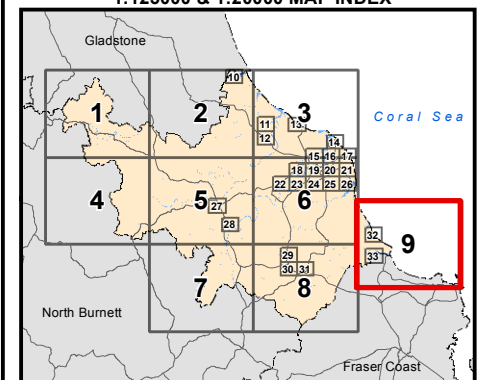
© The State of Queensland (Department of Natural Resources and Mines) 2015.
Based on Cadastral Data provided with the permission of the Department of Natural Resources and Mines 2015. The information contained within this document is given without acceptance of responsibility for its accuracy.
The Bundaberg Regional Council (and its officers, servants and agents), contract and agree to supply information only on that basis. While every care is taken to ensure the accuracy of this data, the Department of Natural Resources and Mines and the Bundaberg Regional Council makes no representation or warranties about its accuracy, reliability, completeness or stability for any particular purpose and disclaims all responsibility and all liability (including without limitation, liability in negligence) for all expenses, losses, damages (including indirect or consequential damage) and costs which you might incur as a result of the data being inaccurate or incomplete in any way and for any reason.



Scale at A3 1:125000



Co-ordinate System:- GDA94 MGA Zone 56
1:125000 & 1:20000 MAP INDEX




Map Number: OM-SL-9



Planning Scheme

Steep land (slopes >15%) overlay map

 Steep land (slopes >15%)

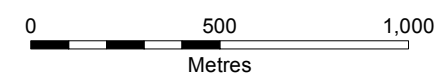


Gladstone
Regional
Council

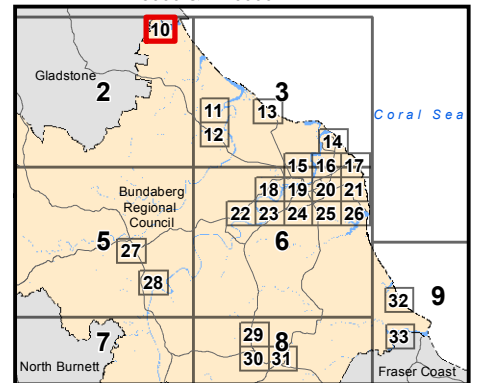
© The State of Queensland (Department of Natural Resources and Mines) 2015.
Based on Cadastral Data provided with the permission of the Department of Natural Resources and Mines 2015. The information contained within this document is given without acceptance of responsibility for its accuracy.
The Bundaberg Regional Council (and its officers, servants and agents), contract and agree to supply information only on that basis. While every care is taken to ensure the accuracy of this data, the Department of Natural Resources and Mines and the Bundaberg Regional Council makes no representation or warranties about its accuracy, reliability, completeness or stability for any particular purpose and disclaims all responsibility and all liability (including without limitation, liability in negligence) for all expenses, losses, damages (including indirect or consequential damage) and costs which you might incur as a result of the data being inaccurate or incomplete in any way and for any reason.



Scale at A3 1:20000



Co-ordinate System:- GDA94 MGA Zone 56
1:125000 & 1:20000 MAP INDEX




Map Number: OM-SL-10



Planning Scheme

Steep land (slopes >15%) overlay map

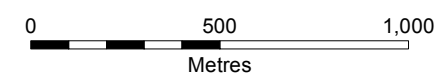
 Steep land (slopes >15%)



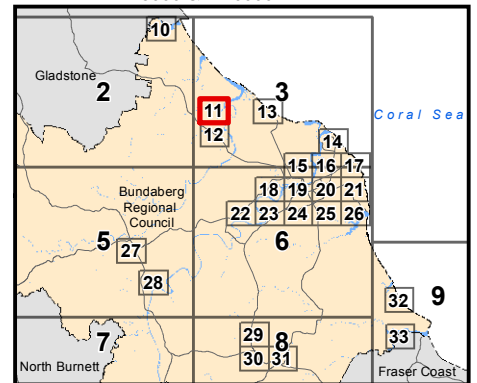
© The State of Queensland (Department of Natural Resources and Mines) 2015.
Based on Cadastral Data provided with the permission of the Department of Natural Resources and Mines 2015. The information contained within this document is given without acceptance of responsibility for its accuracy.
The Bundaberg Regional Council (and its officers, servants and agents), contract and agree to supply information only on that basis. While every care is taken to ensure the accuracy of this data, the Department of Natural Resources and Mines and the Bundaberg Regional Council makes no representation or warranties about its accuracy, reliability, completeness or stability for any particular purpose and disclaims all responsibility and all liability (including without limitation, liability in negligence) for all expenses, losses, damages (including indirect or consequential damage) and costs which you might incur as a result of the data being inaccurate or incomplete in any way and for any reason.



Scale at A3 1:20000




Co-ordinate System:- GDA94 MGA Zone 56
1:125000 & 1:20000 MAP INDEX



Map Number: OM-SL-11

Planning Scheme

Step land (slopes >15%) overlay map

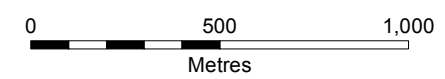
 Steep land (slopes >15%)



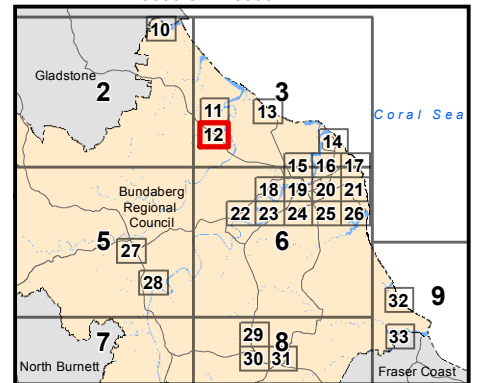
© The State of Queensland (Department of Natural Resources and Mines) 2015.
Based on Cadastral Data provided with the permission of the Department of Natural Resources and Mines 2015. The information contained within this document is given without acceptance of responsibility for its accuracy.
The Bundaberg Regional Council (and its officers, servants and agents), contract and agree to supply information only on that basis. While every care is taken to ensure the accuracy of this data, the Department of Natural Resources and Mines and the Bundaberg Regional Council makes no representation or warranties about its accuracy, reliability, completeness or stability for any particular purpose and disclaims all responsibility and all liability (including without limitation, liability in negligence) for all expenses, losses, damages (including indirect or consequential damage) and costs which you might incur as a result of the data being inaccurate or incomplete in any way and for any reason.



Scale at A3 1:20000



Co-ordinate System:- GDA94 MGA Zone 56
1:125000 & 1:20000 MAP INDEX




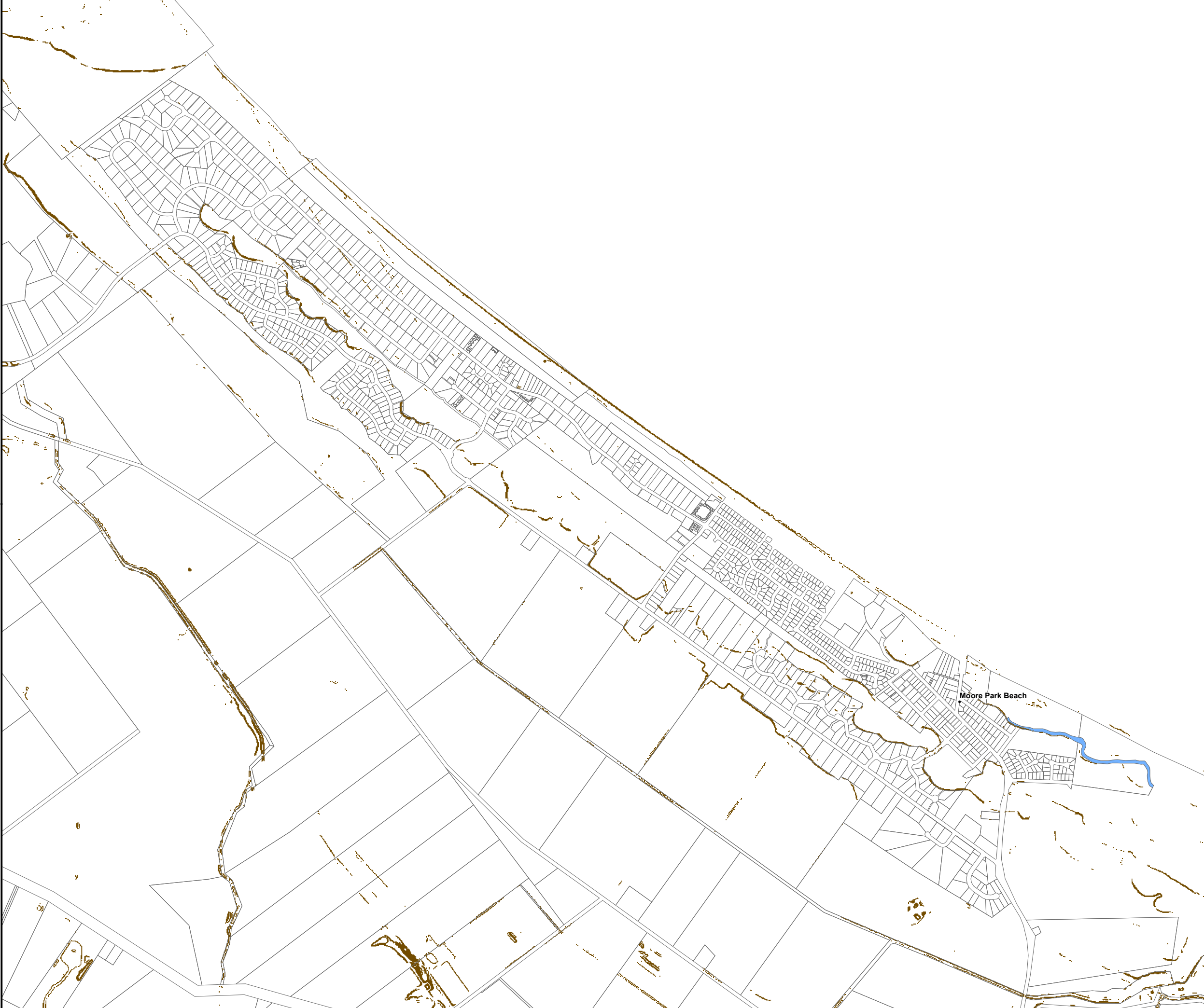
Map Number: OM-SL-12



Planning Scheme

Steep land (slopes >15%) overlay map

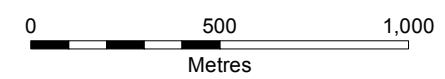
 Steep land (slopes >15%)



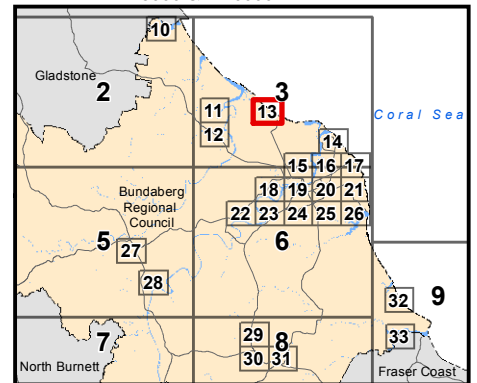
© The State of Queensland (Department of Natural Resources and Mines) 2015.
Based on Cadastral Data provided with the permission of the Department of Natural Resources and Mines 2015. The information contained within this document is given without acceptance of responsibility for its accuracy.
The Bundaberg Regional Council (and its officers, servants and agents), contract and agree to supply information only on that basis. While every care is taken to ensure the accuracy of this data, the Department of Natural Resources and Mines and the Bundaberg Regional Council makes no representation or warranties about its accuracy, reliability, completeness or stability for any particular purpose and disclaims all responsibility and all liability (including without limitation, liability in negligence) for all expenses, losses, damages (including indirect or consequential damage) and costs which you might incur as a result of the data being inaccurate or incomplete in any way and for any reason.



Scale at A3 1:20000



Co-ordinate System:- GDA94 MGA Zone 56
1:125000 & 1:20000 MAP INDEX




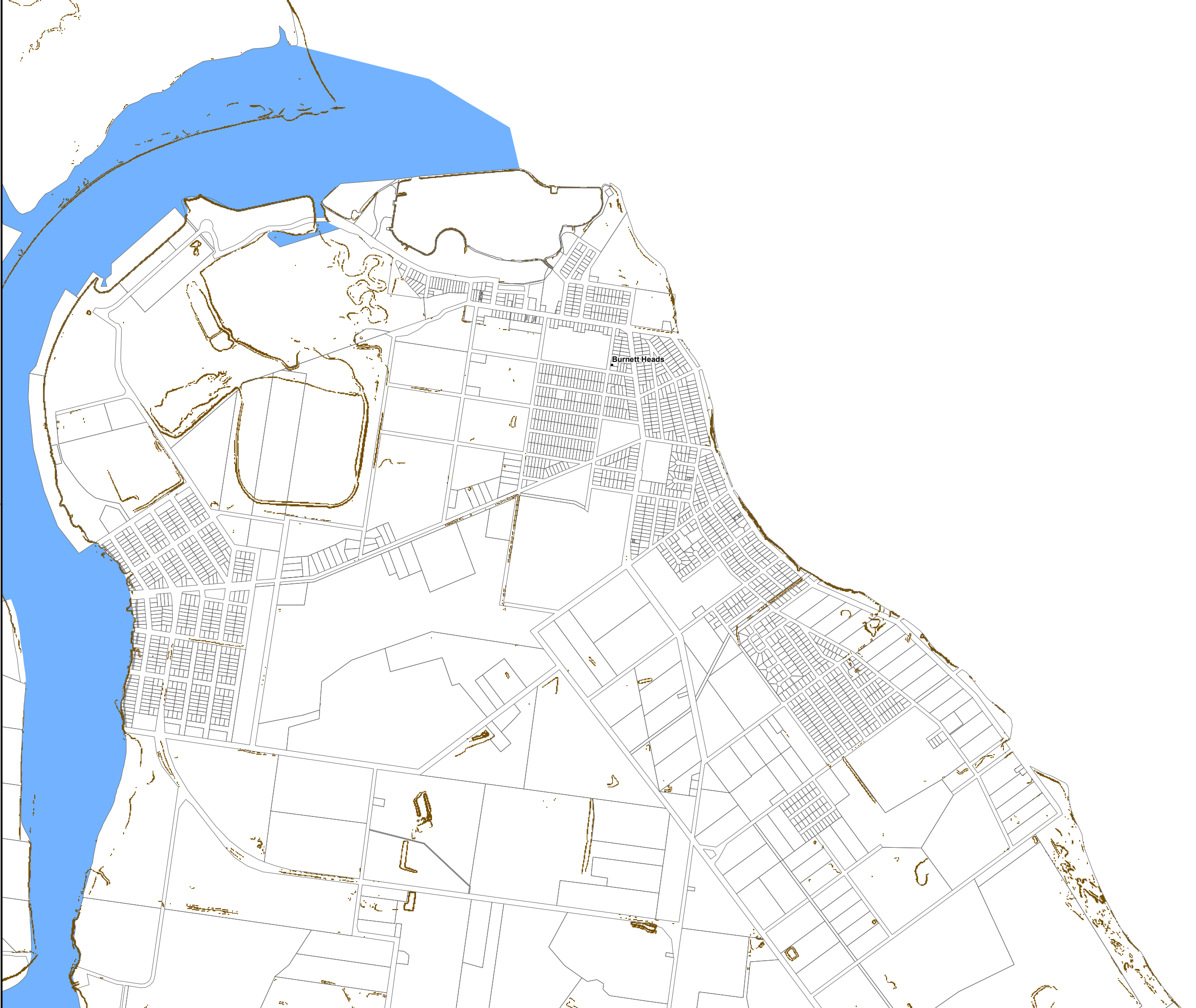
Map Number: OM-SL-13



Planning Scheme

Steep land (slopes >15%) overlay map

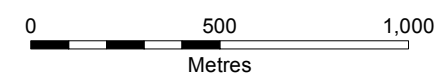
 Steep land (slopes >15%)



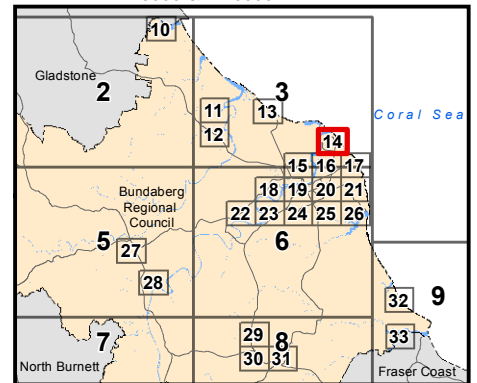
© The State of Queensland (Department of Natural Resources and Mines) 2015.
Based on Cadastral Data provided with the permission of the Department of Natural Resources and Mines 2015. The information contained within this document is given without acceptance of responsibility for its accuracy.
The Bundaberg Regional Council (and its officers, servants and agents), contract and agree to supply information only on that basis. While every care is taken to ensure the accuracy of this data, the Department of Natural Resources and Mines and the Bundaberg Regional Council makes no representation or warranties about its accuracy, reliability, completeness or stability for any particular purpose and disclaims all responsibility and all liability (including without limitation, liability in negligence) for all expenses, losses, damages (including indirect or consequential damage) and costs which you might incur as a result of the data being inaccurate or incomplete in any way and for any reason.



Scale at A3 1:20000



Co-ordinate System:- GDA94 MGA Zone 56
1:125000 & 1:20000 MAP INDEX




Map Number: OM-SL-14



Planning Scheme

Step land (slopes >15%) overlay map

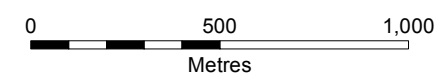
 Step land (slopes >15%)



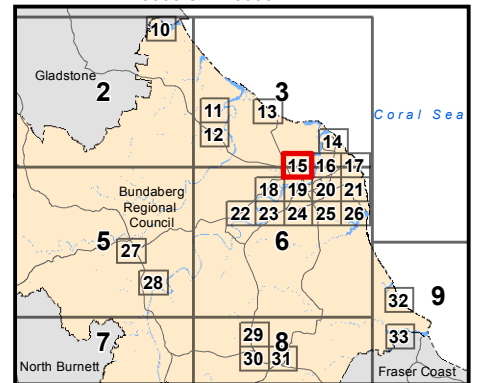
© The State of Queensland (Department of Natural Resources and Mines) 2015.
Based on Cadastral Data provided with the permission of the Department of Natural Resources and Mines 2015. The information contained within this document is given without acceptance of responsibility for its accuracy.
The Bundaberg Regional Council (and its officers, servants and agents), contract and agree to supply information only on that basis. While every care is taken to ensure the accuracy of this data, the Department of Natural Resources and Mines and the Bundaberg Regional Council makes no representation or warranties about its accuracy, reliability, completeness or stability for any particular purpose and disclaims all responsibility and all liability (including without limitation, liability in negligence) for all expenses, losses, damages (including indirect or consequential damage) and costs which you might incur as a result of the data being inaccurate or incomplete in any way and for any reason.



Scale at A3 1:20000



Co-ordinate System:- GDA94 MGA Zone 56
1:125000 & 1:20000 MAP INDEX




Map Number: OM-SL-15



Planning Scheme

Step land (slopes >15%) overlay map

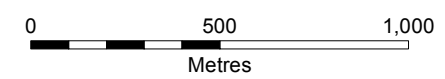
 Steep land (slopes >15%)



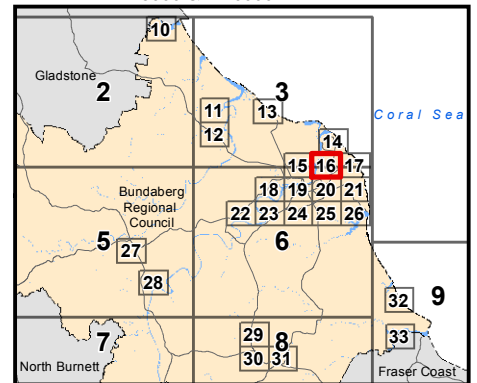
© The State of Queensland (Department of Natural Resources and Mines) 2015.
Based on Cadastral Data provided with the permission of the Department of Natural Resources and Mines 2015. The information contained within this document is given without acceptance of responsibility for its accuracy.
The Bundaberg Regional Council (and its officers, servants and agents), contract and agree to supply information only on that basis. While every care is taken to ensure the accuracy of this data, the Department of Natural Resources and Mines and the Bundaberg Regional Council makes no representation or warranties about its accuracy, reliability, completeness or stability for any particular purpose and disclaims all responsibility and all liability (including without limitation, liability in negligence) for all expenses, losses, damages (including indirect or consequential damage) and costs which you might incur as a result of the data being inaccurate or incomplete in any way and for any reason.



Scale at A3 1:20000



Co-ordinate System:- GDA94 MGA Zone 56
1:125000 & 1:20000 MAP INDEX




Map Number: OM-SL-16



Planning Scheme

Steep land (slopes >15%) overlay map

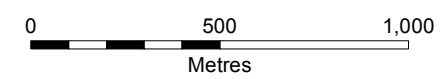
 Steep land (slopes >15%)



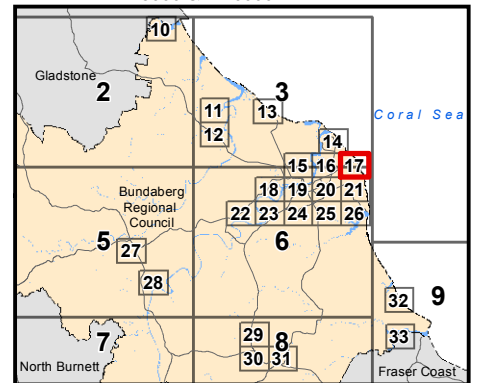
© The State of Queensland (Department of Natural Resources and Mines) 2015.
Based on Cadastral Data provided with the permission of the Department of Natural Resources and Mines 2015. The information contained within this document is given without acceptance of responsibility for its accuracy.
The Bundaberg Regional Council (and its officers, servants and agents), contract and agree to supply information only on that basis. While every care is taken to ensure the accuracy of this data, the Department of Natural Resources and Mines and the Bundaberg Regional Council makes no representation or warranties about its accuracy, reliability, completeness or stability for any particular purpose and disclaims all responsibility and all liability (including without limitation, liability in negligence) for all expenses, losses, damages (including indirect or consequential damage) and costs which you might incur as a result of the data being inaccurate or incomplete in any way and for any reason.



Scale at A3 1:20000



Co-ordinate System:- GDA94 MGA Zone 56
1:125000 & 1:20000 MAP INDEX




Map Number: OM-SL-17



Planning Scheme

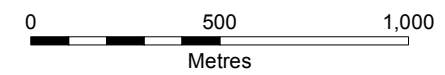
Step land (slopes >15%) overlay map

 Step land (slopes >15%)

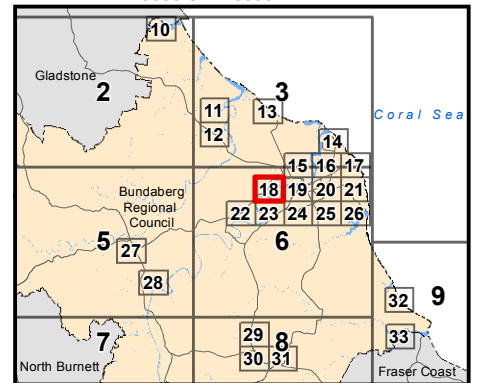
© The State of Queensland (Department of Natural Resources and Mines) 2015.
 Based on Cadastral Data provided with the permission of the Department of Natural Resources and Mines 2015. The information contained within this document is given without acceptance of responsibility for its accuracy.
 The Bundaberg Regional Council (and its officers, servants and agents), contract and agree to supply information only on that basis. While every care is taken to ensure the accuracy of this data, the Department of Natural Resources and Mines and the Bundaberg Regional Council makes no representation or warranties about its accuracy, reliability, completeness or stability for any particular purpose and disclaims all responsibility and all liability (including without limitation, liability in negligence) for all expenses, losses, damages (including indirect or consequential damage) and costs which you might incur as a result of the data being inaccurate or incomplete in any way and for any reason.



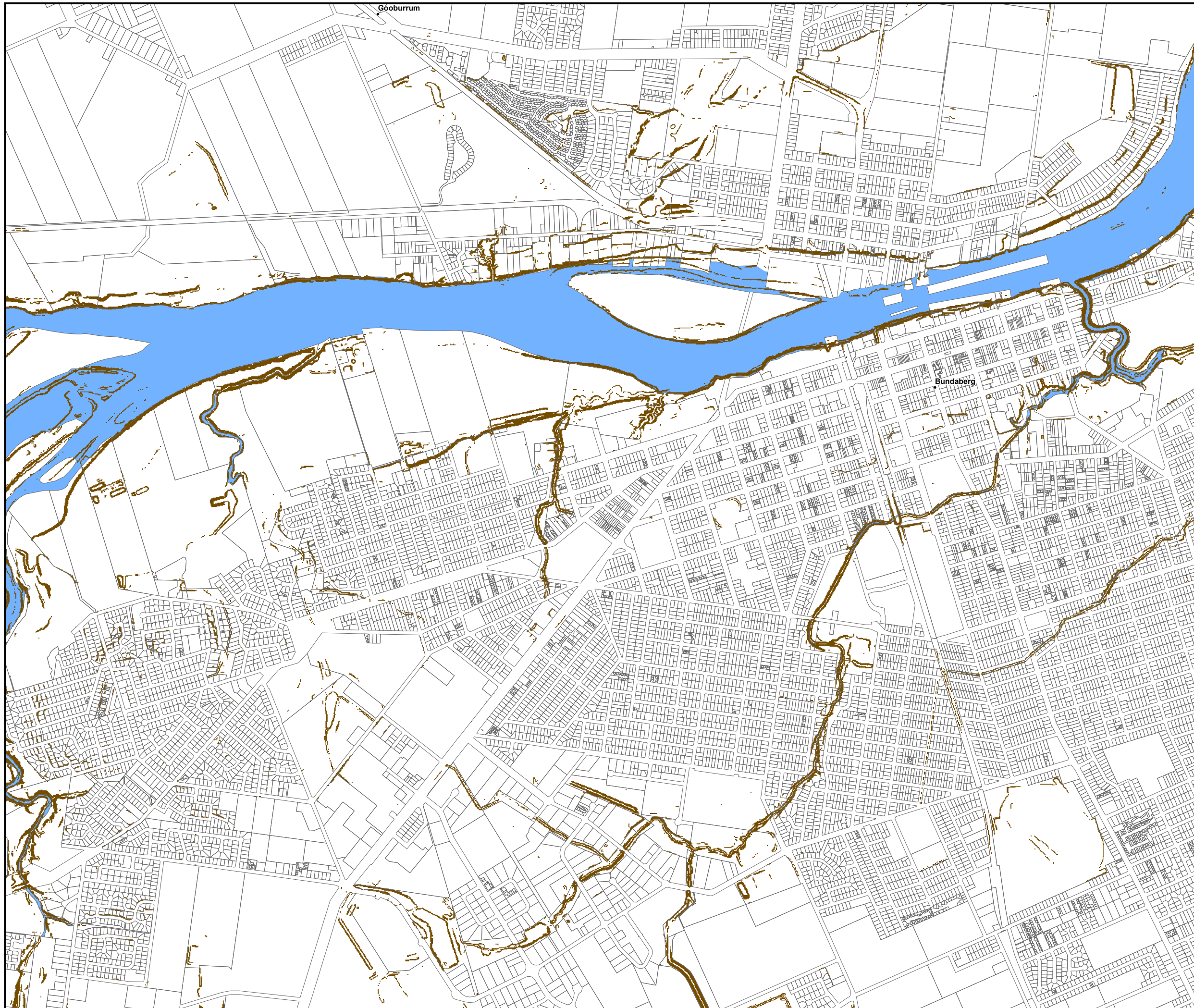
Scale at A3 1:20000



Co-ordinate System:- GDA94 MGA Zone 56
 1:125000 & 1:20000 MAP INDEX




Map Number: OM-SL-18



Planning Scheme

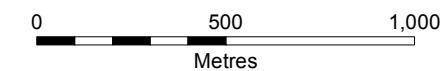
Step land (slopes >15%) overlay map

 Step land (slopes >15%)

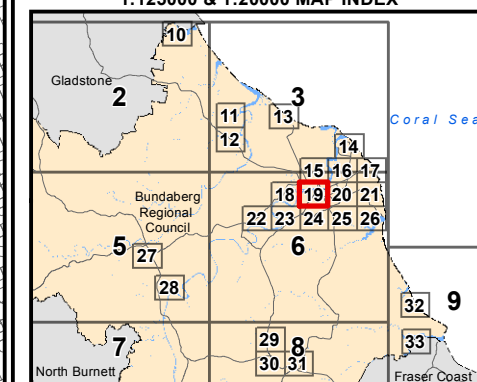
© The State of Queensland (Department of Natural Resources and Mines) 2015.
 Based on Cadastral Data provided with the permission of the Department of Natural Resources and Mines 2015. The information contained within this document is given without acceptance of responsibility for its accuracy.
 The Bundaberg Regional Council (and its officers, servants and agents), contract and agree to supply information only on that basis. While every care is taken to ensure the accuracy of this data, the Department of Natural Resources and Mines and the Bundaberg Regional Council makes no representation or warranties about its accuracy, reliability, completeness or stability for any particular purpose and disclaims all responsibility and all liability (including without limitation, liability in negligence) for all expenses, losses, damages (including indirect or consequential damage) and costs which you might incur as a result of the data being inaccurate or incomplete in any way and for any reason.



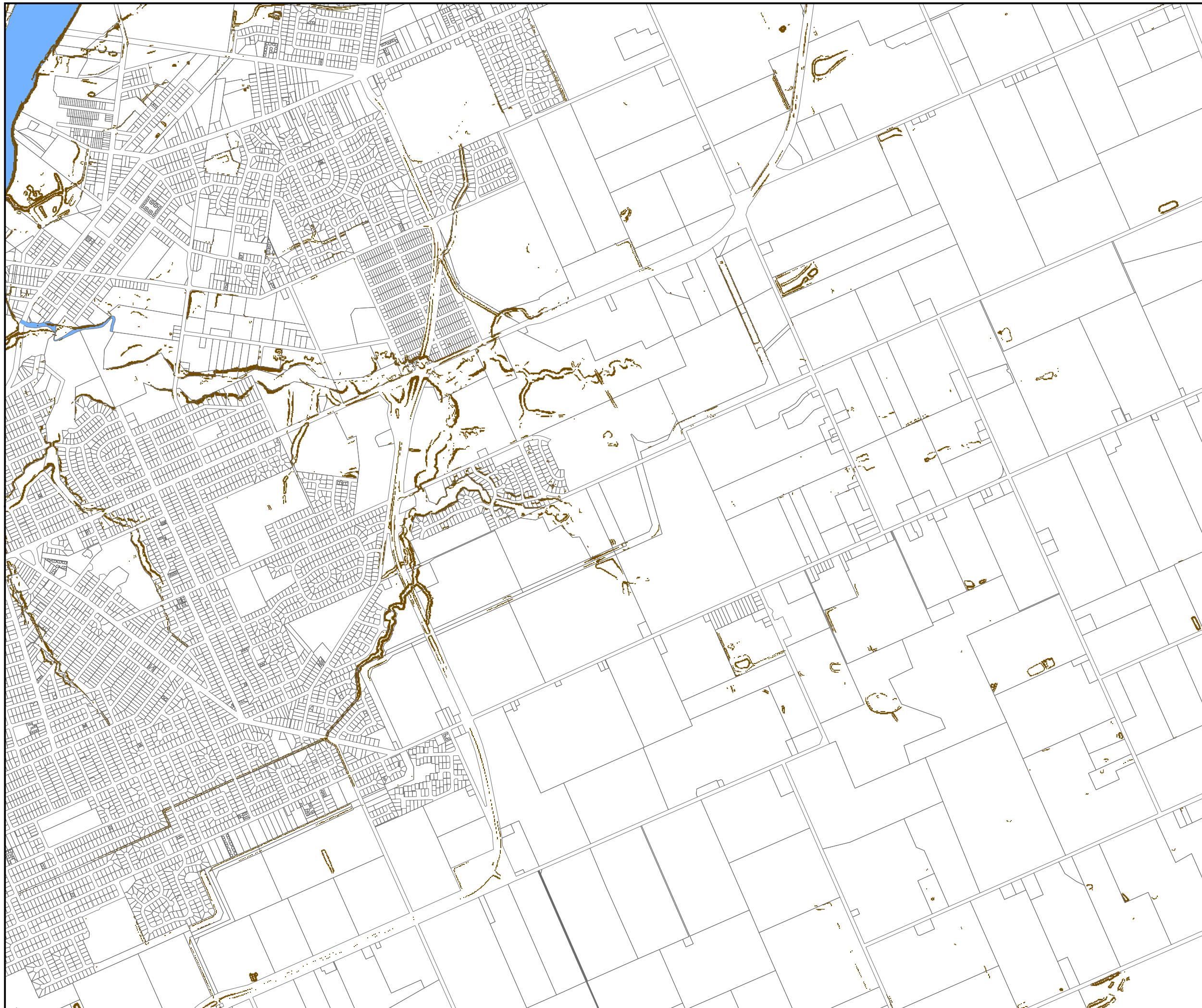
Scale at A3 1:20000



Co-ordinate System:- GDA94 MGA Zone 56
 1:125000 & 1:20000 MAP INDEX




Map Number: OM-SL-19



Planning Scheme

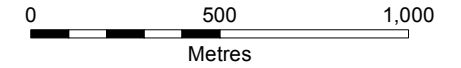
**Step land
(slopes >15%)
overlay map**

 Step land (slopes >15%)

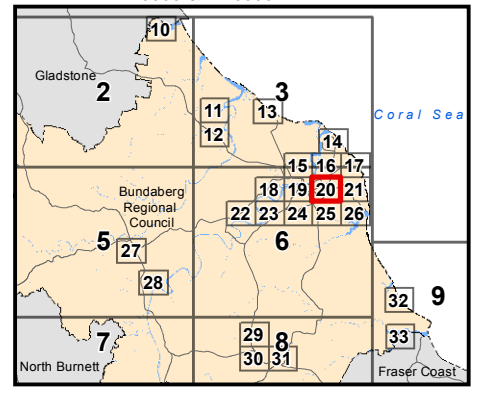
© The State of Queensland (Department of Natural Resources and Mines) 2015.
 Based on Cadastral Data provided with the permission of the Department of Natural Resources and Mines 2015. The information contained within this document is given without acceptance of responsibility for its accuracy.
 The Bundaberg Regional Council (and its officers, servants and agents), contract and agree to supply information only on that basis. While every care is taken to ensure the accuracy of this data, the Department of Natural Resources and Mines and the Bundaberg Regional Council makes no representation or warranties about its accuracy, reliability, completeness or stability for any particular purpose and disclaims all responsibility and all liability (including without limitation, liability in negligence) for all expenses, losses, damages (including indirect or consequential damage) and costs which you might incur as a result of the data being inaccurate or incomplete in any way and for any reason.



Scale at A3 1:20000



Co-ordinate System:- GDA94 MGA Zone 56
 1:125000 & 1:20000 MAP INDEX




Map Number: OM-SL-20



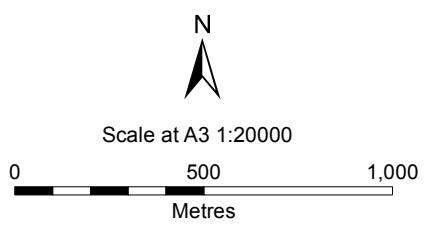
Planning Scheme

Steep land (slopes >15%) overlay map

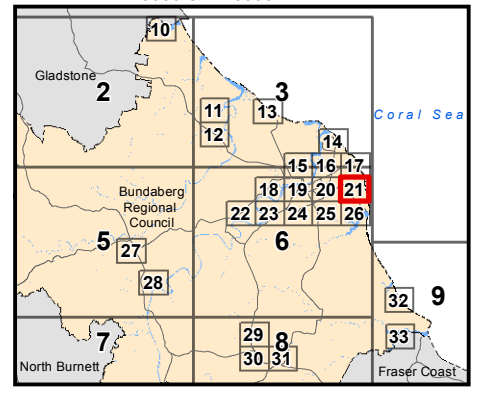
 Steep land (slopes >15%)



© The State of Queensland (Department of Natural Resources and Mines) 2015.
Based on Cadastral Data provided with the permission of the Department of Natural Resources and Mines 2015. The information contained within this document is given without acceptance of responsibility for its accuracy.
The Bundaberg Regional Council (and its officers, servants and agents), contract and agree to supply information only on that basis. While every care is taken to ensure the accuracy of this data, the Department of Natural Resources and Mines and the Bundaberg Regional Council makes no representation or warranties about its accuracy, reliability, completeness or stability for any particular purpose and disclaims all responsibility and all liability (including without limitation, liability in negligence) for all expenses, losses, damages (including indirect or consequential damage) and costs which you might incur as a result of the data being inaccurate or incomplete in any way and for any reason.



Co-ordinate System:- GDA94 MGA Zone 56
1:125000 & 1:20000 MAP INDEX




Map Number: OM-SL-21



Planning Scheme

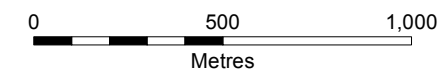
Steep land (slopes >15%) overlay map

 Steep land (slopes >15%)

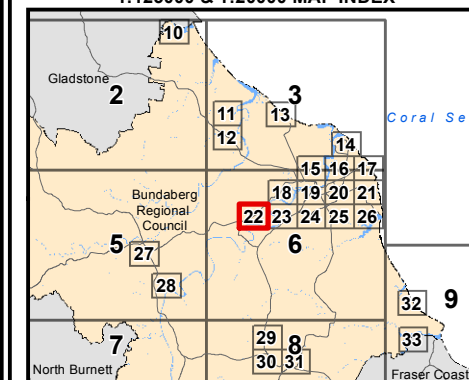
© The State of Queensland (Department of Natural Resources and Mines) 2015.
 Based on Cadastral Data provided with the permission of the Department of Natural Resources and Mines 2015. The information contained within this document is given without acceptance of responsibility for its accuracy.
 The Bundaberg Regional Council (and its officers, servants and agents), contract and agree to supply information only on that basis. While every care is taken to ensure the accuracy of this data, the Department of Natural Resources and Mines and the Bundaberg Regional Council makes no representation or warranties about its accuracy, reliability, completeness or stability for any particular purpose and disclaims all responsibility and all liability (including without limitation, liability in negligence) for all expenses, losses, damages (including indirect or consequential damage) and costs which you might incur as a result of the data being inaccurate or incomplete in any way and for any reason.



Scale at A3 1:20000



Co-ordinate System:- GDA94 MGA Zone 56
 1:125000 & 1:20000 MAP INDEX




Map Number: OM-SL-22



Planning Scheme

Step land (slopes >15%) overlay map

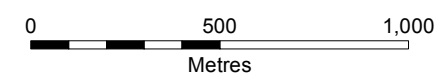
 Steep land (slopes >15%)



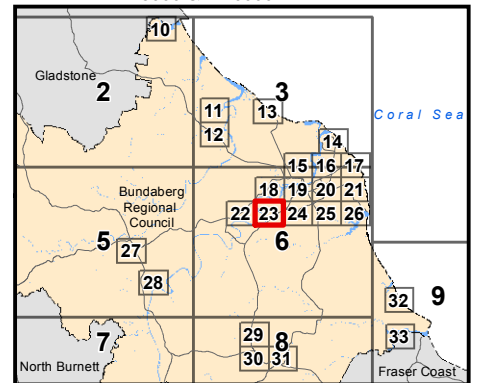
© The State of Queensland (Department of Natural Resources and Mines) 2015.
Based on Cadastral Data provided with the permission of the Department of Natural Resources and Mines 2015. The information contained within this document is given without acceptance of responsibility for its accuracy.
The Bundaberg Regional Council (and its officers, servants and agents), contract and agree to supply information only on that basis. While every care is taken to ensure the accuracy of this data, the Department of Natural Resources and Mines and the Bundaberg Regional Council makes no representation or warranties about its accuracy, reliability, completeness or stability for any particular purpose and disclaims all responsibility and all liability (including without limitation, liability in negligence) for all expenses, losses, damages (including indirect or consequential damage) and costs which you might incur as a result of the data being inaccurate or incomplete in any way and for any reason.



Scale at A3 1:20000



Co-ordinate System:- GDA94 MGA Zone 56
1:125000 & 1:20000 MAP INDEX




Map Number: OM-SL-23



Planning Scheme

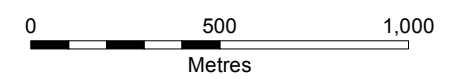
Steep land (slopes >15%) overlay map

 Steep land (slopes >15%)

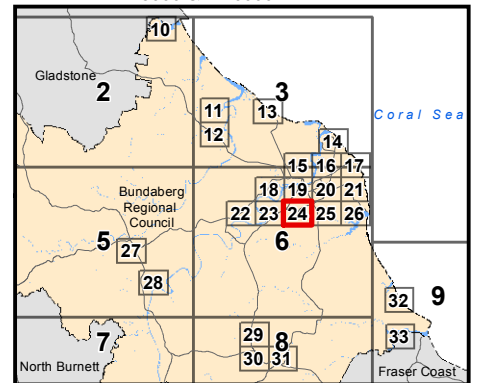
© The State of Queensland (Department of Natural Resources and Mines) 2015.
 Based on Cadastral Data provided with the permission of the Department of Natural Resources and Mines 2015. The information contained within this document is given without acceptance of responsibility for its accuracy.
 The Bundaberg Regional Council (and its officers, servants and agents), contract and agree to supply information only on that basis. While every care is taken to ensure the accuracy of this data, the Department of Natural Resources and Mines and the Bundaberg Regional Council makes no representation or warranties about its accuracy, reliability, completeness or stability for any particular purpose and disclaims all responsibility and all liability (including without limitation, liability in negligence) for all expenses, losses, damages (including indirect or consequential damage) and costs which you might incur as a result of the data being inaccurate or incomplete in any way and for any reason.



Scale at A3 1:20000



Co-ordinate System:- GDA94 MGA Zone 56
 1:125000 & 1:20000 MAP INDEX




Map Number: OM-SL-24



Planning Scheme

Step land (slopes >15%) overlay map

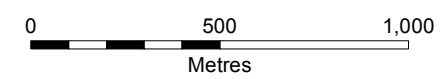
 Step land (slopes >15%)



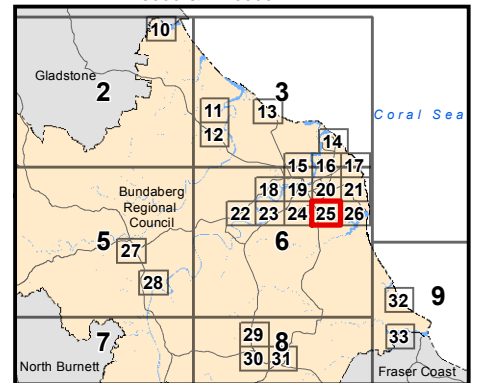
© The State of Queensland (Department of Natural Resources and Mines) 2015.
Based on Cadastral Data provided with the permission of the Department of Natural Resources and Mines 2015. The information contained within this document is given without acceptance of responsibility for its accuracy.
The Bundaberg Regional Council (and its officers, servants and agents), contract and agree to supply information only on that basis. While every care is taken to ensure the accuracy of this data, the Department of Natural Resources and Mines and the Bundaberg Regional Council makes no representation or warranties about its accuracy, reliability, completeness or stability for any particular purpose and disclaims all responsibility and all liability (including without limitation, liability in negligence) for all expenses, losses, damages (including indirect or consequential damage) and costs which you might incur as a result of the data being inaccurate or incomplete in any way and for any reason.



Scale at A3 1:20000



Co-ordinate System:- GDA94 MGA Zone 56
1:125000 & 1:20000 MAP INDEX




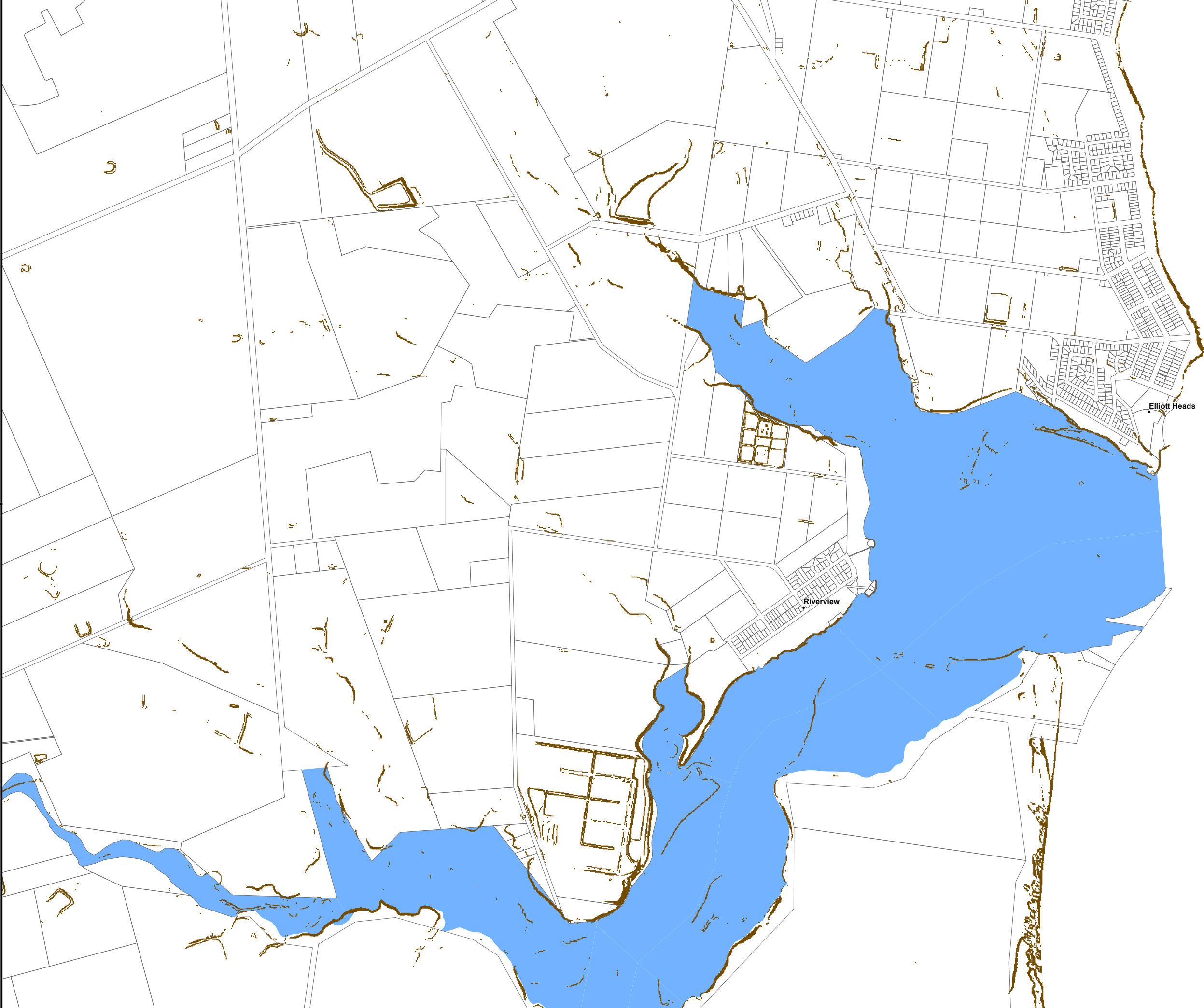
Map Number: OM-SL-25



Planning Scheme

Step land (slopes >15%) overlay map

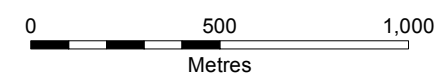
 Step land (slopes >15%)



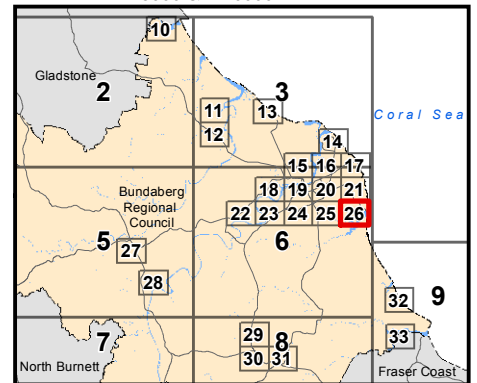
© The State of Queensland (Department of Natural Resources and Mines) 2015.
Based on Cadastral Data provided with the permission of the Department of Natural Resources and Mines 2015. The information contained within this document is given without acceptance of responsibility for its accuracy.
The Bundaberg Regional Council (and its officers, servants and agents), contract and agree to supply information only on that basis. While every care is taken to ensure the accuracy of this data, the Department of Natural Resources and Mines and the Bundaberg Regional Council makes no representation or warranties about its accuracy, reliability, completeness or stability for any particular purpose and disclaims all responsibility and all liability (including without limitation, liability in negligence) for all expenses, losses, damages (including indirect or consequential damage) and costs which you might incur as a result of the data being inaccurate or incomplete in any way and for any reason.



Scale at A3 1:20000



Co-ordinate System:- GDA94 MGA Zone 56
1:125000 & 1:20000 MAP INDEX




Map Number: OM-SL-26



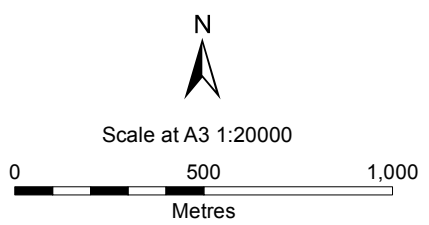
Planning Scheme

Steep land (slopes >15%) overlay map

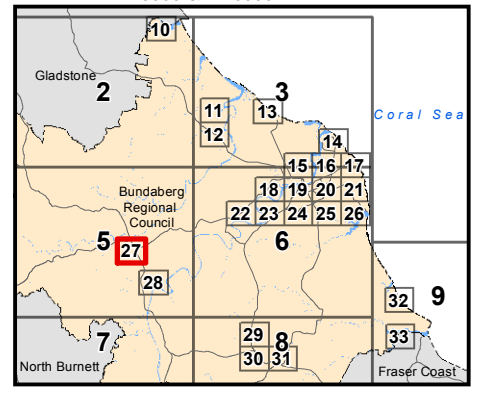
 Steep land (slopes >15%)



© The State of Queensland (Department of Natural Resources and Mines) 2015.
Based on Cadastral Data provided with the permission of the Department of Natural Resources and Mines 2015. The information contained within this document is given without acceptance of responsibility for its accuracy.
The Bundaberg Regional Council (and its officers, servants and agents), contract and agree to supply information only on that basis. While every care is taken to ensure the accuracy of this data, the Department of Natural Resources and Mines and the Bundaberg Regional Council makes no representation or warranties about its accuracy, reliability, completeness or stability for any particular purpose and disclaims all responsibility and all liability (including without limitation, liability in negligence) for all expenses, losses, damages (including indirect or consequential damage) and costs which you might incur as a result of the data being inaccurate or incomplete in any way and for any reason.



Co-ordinate System:- GDA94 MGA Zone 56
1:125000 & 1:20000 MAP INDEX




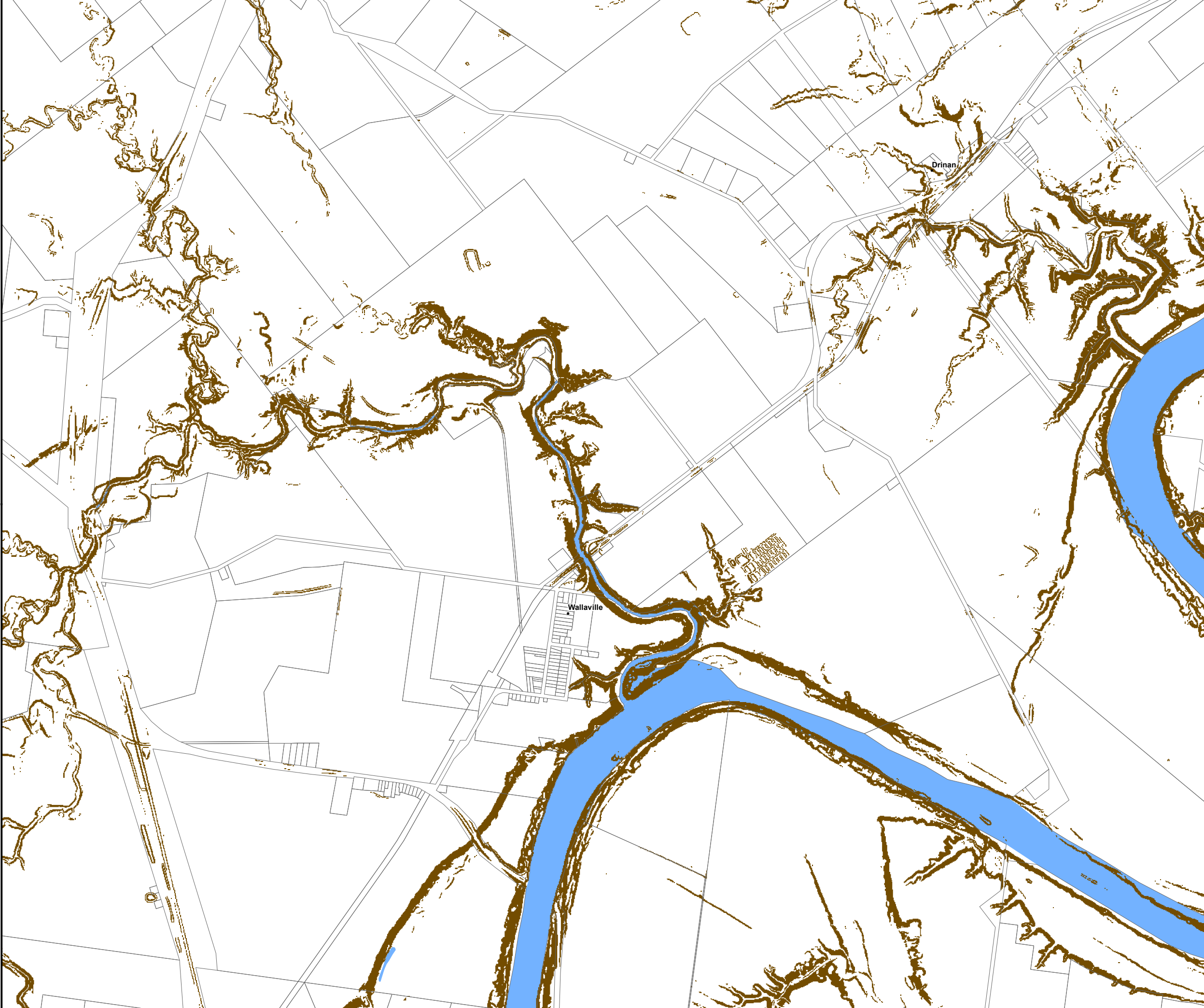
Map Number: OM-SL-27



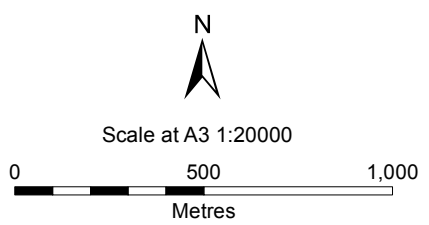
Planning Scheme

Step land (slopes >15%) overlay map

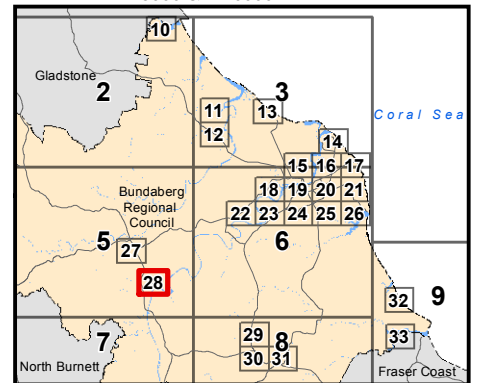
 Steep land (slopes >15%)



© The State of Queensland (Department of Natural Resources and Mines) 2015.
Based on Cadastral Data provided with the permission of the Department of Natural Resources and Mines 2015. The information contained within this document is given without acceptance of responsibility for its accuracy.
The Bundaberg Regional Council (and its officers, servants and agents), contract and agree to supply information only on that basis. While every care is taken to ensure the accuracy of this data, the Department of Natural Resources and Mines and the Bundaberg Regional Council makes no representation or warranties about its accuracy, reliability, completeness or stability for any particular purpose and disclaims all responsibility and all liability (including without limitation, liability in negligence) for all expenses, losses, damages (including indirect or consequential damage) and costs which you might incur as a result of the data being inaccurate or incomplete in any way and for any reason.



Co-ordinate System:- GDA94 MGA Zone 56
1:125000 & 1:20000 MAP INDEX




Map Number: OM-SL-28



Planning Scheme

Steep land (slopes >15%) overlay map

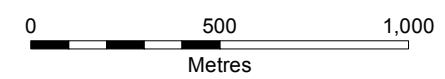
 Steep land (slopes >15%)



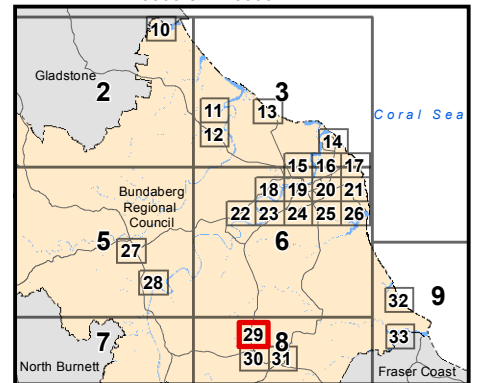
© The State of Queensland (Department of Natural Resources and Mines) 2015.
Based on Cadastral Data provided with the permission of the Department of Natural Resources and Mines 2015. The information contained within this document is given without acceptance of responsibility for its accuracy.
The Bundaberg Regional Council (and its officers, servants and agents), contract and agree to supply information only on that basis. While every care is taken to ensure the accuracy of this data, the Department of Natural Resources and Mines and the Bundaberg Regional Council makes no representation or warranties about its accuracy, reliability, completeness or stability for any particular purpose and disclaims all responsibility and all liability (including without limitation, liability in negligence) for all expenses, losses, damages (including indirect or consequential damage) and costs which you might incur as a result of the data being inaccurate or incomplete in any way and for any reason.



Scale at A3 1:20000



Co-ordinate System:- GDA94 MGA Zone 56
1:125000 & 1:20000 MAP INDEX




Map Number: OM-SL-29



Planning Scheme

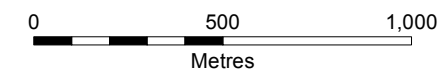
Steep land (slopes >15%) overlay map

 Steep land (slopes >15%)

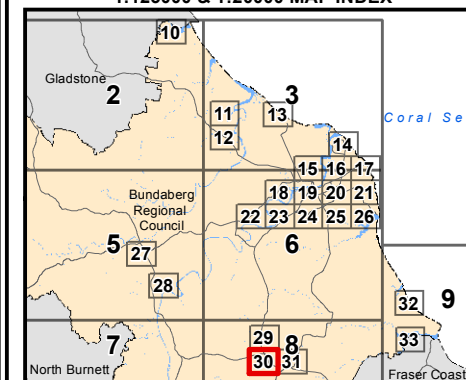
© The State of Queensland (Department of Natural Resources and Mines) 2015.
 Based on Cadastral Data provided with the permission of the Department of Natural Resources and Mines 2015. The information contained within this document is given without acceptance of responsibility for its accuracy.
 The Bundaberg Regional Council (and its officers, servants and agents), contract and agree to supply information only on that basis. While every care is taken to ensure the accuracy of this data, the Department of Natural Resources and Mines and the Bundaberg Regional Council makes no representation or warranties about its accuracy, reliability, completeness or stability for any particular purpose and disclaims all responsibility and all liability (including without limitation, liability in negligence) for all expenses, losses, damages (including indirect or consequential damage) and costs which you might incur as a result of the data being inaccurate or incomplete in any way and for any reason.



Scale at A3 1:20000




Co-ordinate System:- GDA94 MGA Zone 56
 1:125000 & 1:20000 MAP INDEX



Map Number: OM-SL-30

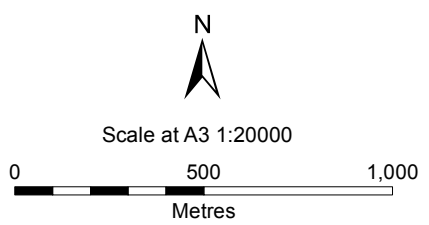
Planning Scheme

Step land (slopes >15%) overlay map

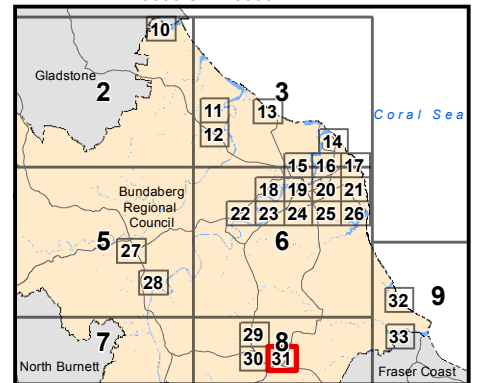
 Step land (slopes >15%)



© The State of Queensland (Department of Natural Resources and Mines) 2015.
 Based on Cadastral Data provided with the permission of the Department of Natural Resources and Mines 2015. The information contained within this document is given without acceptance of responsibility for its accuracy.
 The Bundaberg Regional Council (and its officers, servants and agents), contract and agree to supply information only on that basis. While every care is taken to ensure the accuracy of this data, the Department of Natural Resources and Mines and the Bundaberg Regional Council makes no representation or warranties about its accuracy, reliability, completeness or stability for any particular purpose and disclaims all responsibility and all liability (including without limitation, liability in negligence) for all expenses, losses, damages (including indirect or consequential damage) and costs which you might incur as a result of the data being inaccurate or incomplete in any way and for any reason.



Co-ordinate System:- GDA94 MGA Zone 56
 1:125000 & 1:20000 MAP INDEX




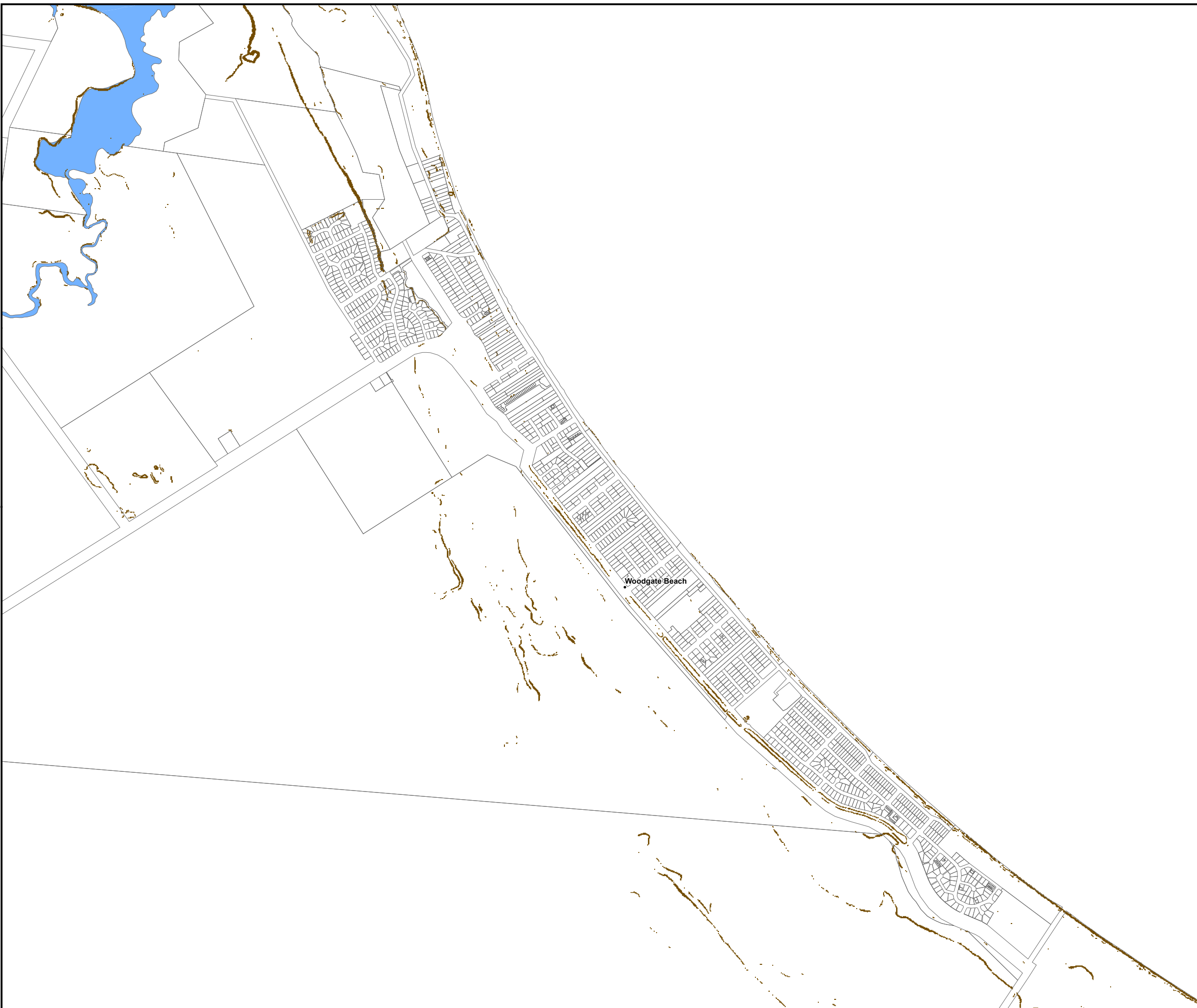
Map Number: OM-SL-31



Planning Scheme

Steep land (slopes >15%) overlay map

 Steep land (slopes >15%)

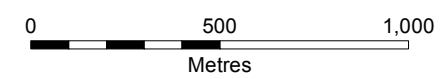


Woodgate Beach

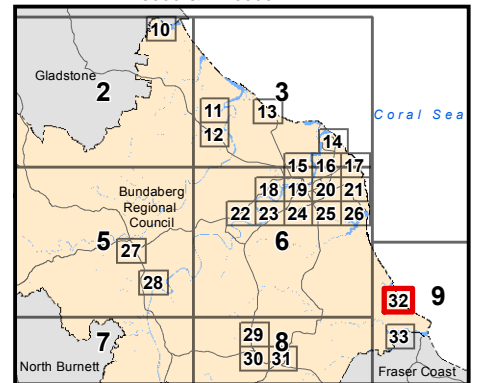
© The State of Queensland (Department of Natural Resources and Mines) 2015.
Based on Cadastral Data provided with the permission of the Department of Natural Resources and Mines 2015. The information contained within this document is given without acceptance of responsibility for its accuracy.
The Bundaberg Regional Council (and its officers, servants and agents), contract and agree to supply information only on that basis. While every care is taken to ensure the accuracy of this data, the Department of Natural Resources and Mines and the Bundaberg Regional Council makes no representation or warranties about its accuracy, reliability, completeness or stability for any particular purpose and disclaims all responsibility and all liability (including without limitation, liability in negligence) for all expenses, losses, damages (including indirect or consequential damage) and costs which you might incur as a result of the data being inaccurate or incomplete in any way and for any reason.



Scale at A3 1:20000



Co-ordinate System:- GDA94 MGA Zone 56
1:125000 & 1:20000 MAP INDEX




Map Number: OM-SL-32



Planning Scheme

Steep land (slopes >15%) overlay map

 Steep land (slopes >15%)

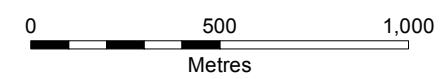


Fraser Coast
Regional
Council

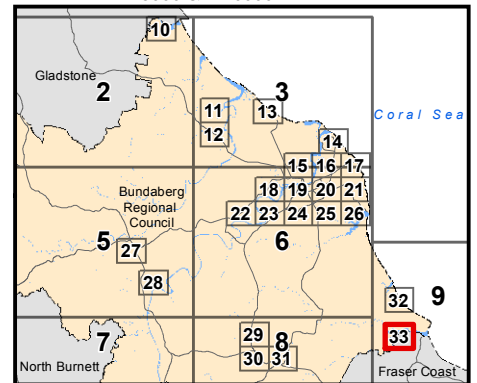
© The State of Queensland (Department of Natural Resources and Mines) 2015.
Based on Cadastral Data provided with the permission of the Department of Natural Resources and Mines 2015. The information contained within this document is given without acceptance of responsibility for its accuracy.
The Bundaberg Regional Council (and its officers, servants and agents), contract and agree to supply information only on that basis. While every care is taken to ensure the accuracy of this data, the Department of Natural Resources and Mines and the Bundaberg Regional Council makes no representation or warranties about its accuracy, reliability, completeness or stability for any particular purpose and disclaims all responsibility and all liability (including without limitation, liability in negligence) for all expenses, losses, damages (including indirect or consequential damage) and costs which you might incur as a result of the data being inaccurate or incomplete in any way and for any reason.



Scale at A3 1:20000




Co-ordinate System:- GDA94 MGA Zone 56
1:125000 & 1:20000 MAP INDEX





Map Number: OM-SL-33

Planning Scheme

Water Resource Catchments overlay map

 Water Resource Catchment Area

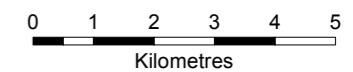
 Refer 1:20000 Map Series

 Overlay not represented on map sheet

© The State of Queensland (Department of Natural Resources and Mines) 2015.
 Based on Cadastral Data provided with the permission of the Department of Natural Resources and Mines 2015. The information contained within this document is given without acceptance of responsibility for its accuracy.
 The Bundaberg Regional Council (and its officers, servants and agents), contract and agree to supply information only on that basis. While every care is taken to ensure the accuracy of this data, the Department of Natural Resources and Mines and the Bundaberg Regional Council makes no representation or warranties about its accuracy, reliability, completeness or stability for any particular purpose and disclaims all responsibility and all liability (including without limitation, liability in negligence) for all expenses, losses, damages (including indirect or consequential damage) and costs which you might incur as a result of the data being inaccurate or incomplete in any way and for any reason.

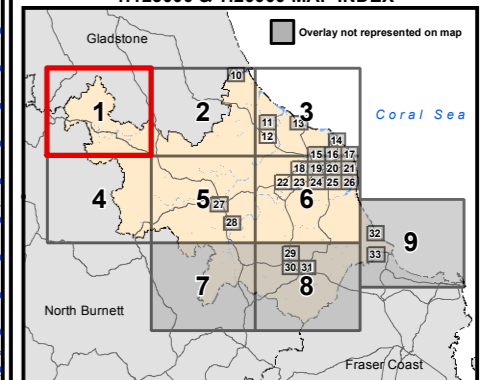


Scale at A3 1:125000



Co-ordinate System:- GDA94 MGA Zone 56

1:125000 & 1:20000 MAP INDEX



Map Number: OM-WRC-1





Planning Scheme

Water Resource Catchments overlay map

Water Resource Catchment Area

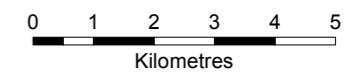
Refer 1:20000 Map Series

Overlay not represented on map sheet

© The State of Queensland (Department of Natural Resources and Mines) 2015.
Based on Cadastral Data provided with the permission of the Department of Natural Resources and Mines 2015. The information contained within this document is given without acceptance of responsibility for its accuracy.
The Bundaberg Regional Council (and its officers, servants and agents), contract and agree to supply information only on that basis. While every care is taken to ensure the accuracy of this data, the Department of Natural Resources and Mines and the Bundaberg Regional Council makes no representation or warranties about its accuracy, reliability, completeness or stability for any particular purpose and disclaims all responsibility and all liability (including without limitation, liability in negligence) for all expenses, losses, damages (including indirect or consequential damage) and costs which you might incur as a result of the data being inaccurate or incomplete in any way and for any reason.

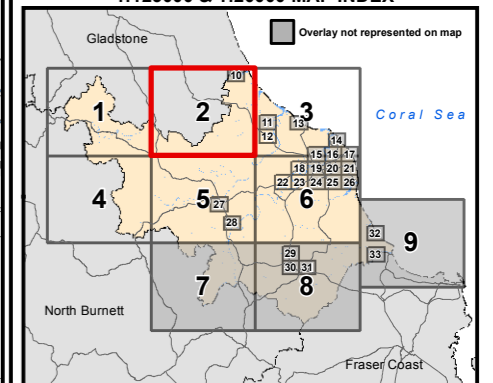


Scale at A3 1:125000



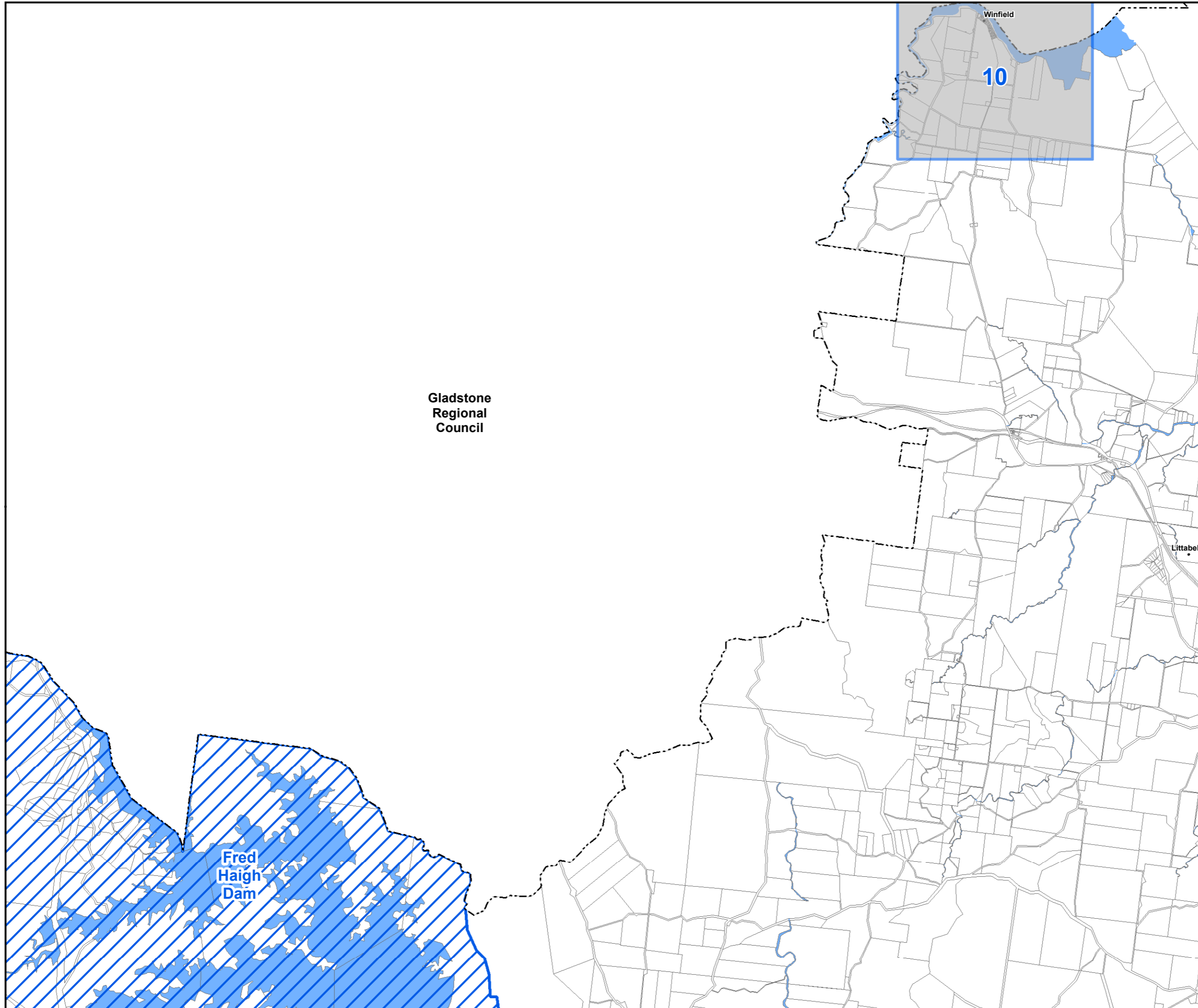
Co-ordinate System:- GDA94 MGA Zone 56

1:125000 & 1:20000 MAP INDEX




Map Number: OM-WRC-2


Gladstone Regional Council




Planning Scheme

Water Resource Catchments overlay map

 Water Resource Catchment Area

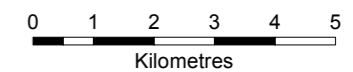
 Refer 1:20000 Map Series

 Overlay not represented on map sheet

© The State of Queensland (Department of Natural Resources and Mines) 2015.
 Based on Cadastral Data provided with the permission of the Department of Natural Resources and Mines 2015. The information contained within this document is given without acceptance of responsibility for its accuracy.
 The Bundaberg Regional Council (and its officers, servants and agents), contract and agree to supply information only on that basis. While every care is taken to ensure the accuracy of this data, the Department of Natural Resources and Mines and the Bundaberg Regional Council makes no representation or warranties about its accuracy, reliability, completeness or stability for any particular purpose and disclaims all responsibility and all liability (including without limitation, liability in negligence) for all expenses, losses, damages (including indirect or consequential damage) and costs which you might incur as a result of the data being inaccurate or incomplete in any way and for any reason.

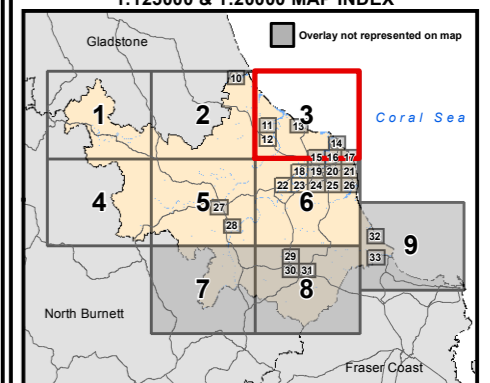


Scale at A3 1:125000

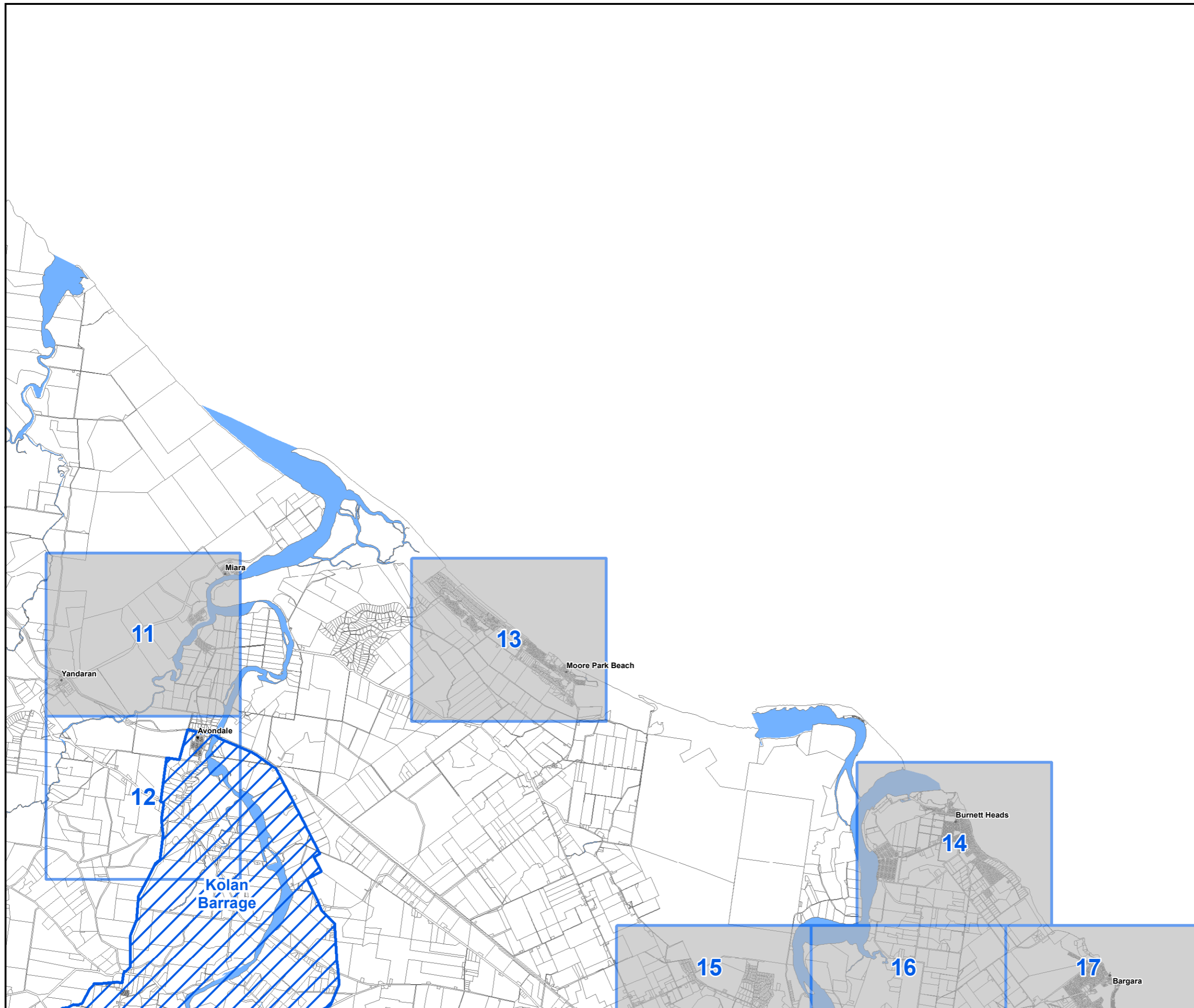


Co-ordinate System:- GDA94 MGA Zone 56

1:125000 & 1:20000 MAP INDEX



Map Number: OM-WRC-3





Planning Scheme

Water Resource Catchments overlay map

Water Resource Catchment Area

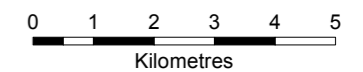
Refer 1:20000 Map Series

Overlay not represented on map sheet

© The State of Queensland (Department of Natural Resources and Mines) 2015.
Based on Cadastral Data provided with the permission of the Department of Natural Resources and Mines 2015. The information contained within this document is given without acceptance of responsibility for its accuracy.
The Bundaberg Regional Council (and its officers, servants and agents), contract and agree to supply information only on that basis. While every care is taken to ensure the accuracy of this data, the Department of Natural Resources and Mines and the Bundaberg Regional Council makes no representation or warranties about its accuracy, reliability, completeness or stability for any particular purpose and disclaims all responsibility and all liability (including without limitation, liability in negligence) for all expenses, losses, damages (including indirect or consequential damage) and costs which you might incur as a result of the data being inaccurate or incomplete in any way and for any reason.

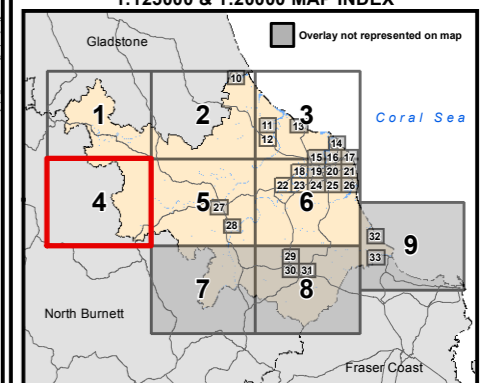


Scale at A3 1:125000



Co-ordinate System:- GDA94 MGA Zone 56

1:125000 & 1:20000 MAP INDEX



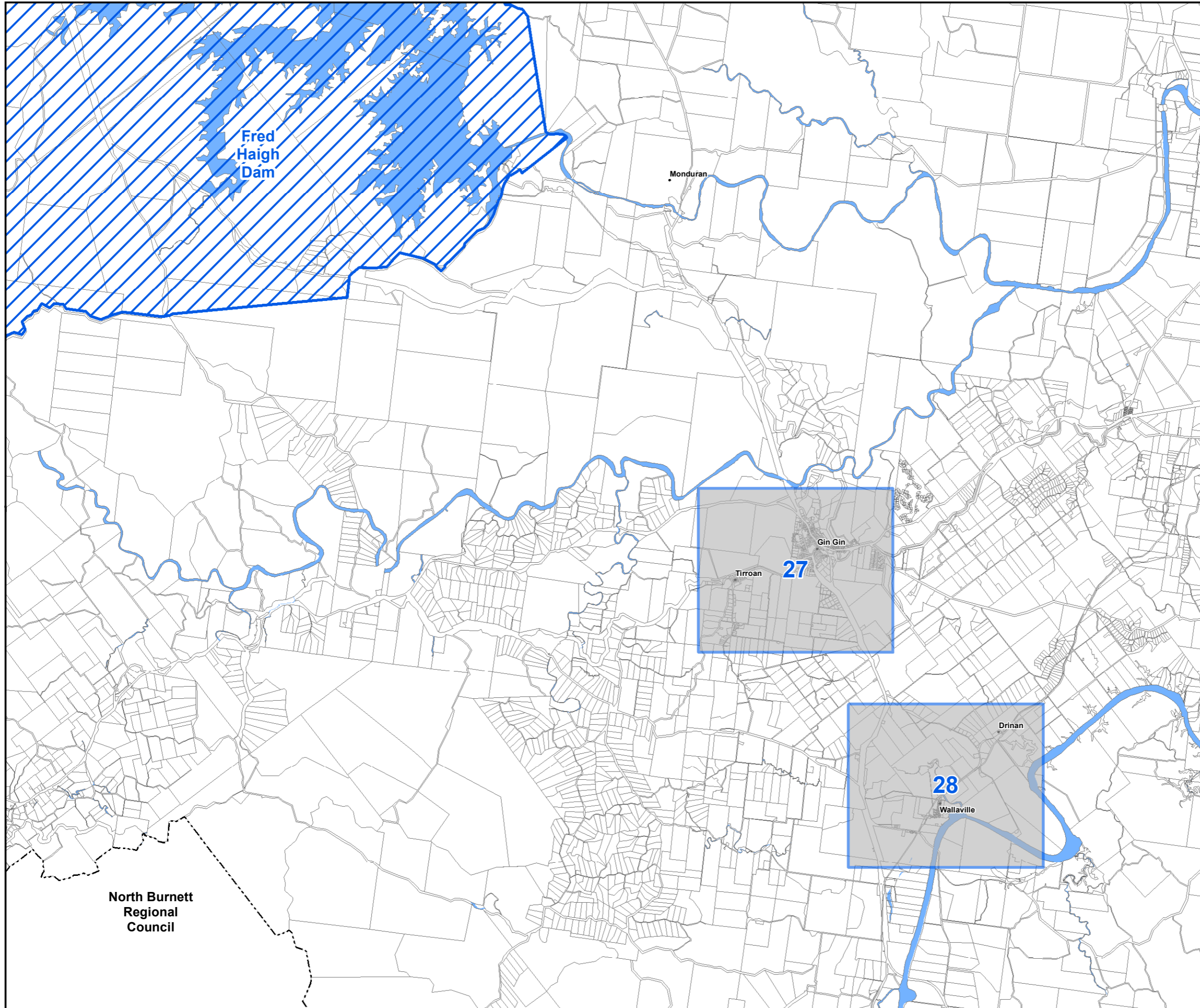
Map Number: OM-WRC-4




North Burnett
Regional
Council

Fred
Haigh
Dam

Planning Scheme

Water Resource Catchments overlay map

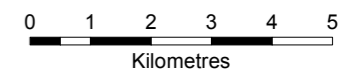


-  Water Resource Catchment Area
-  Refer 1:20000 Map Series
-  Overlay not represented on map sheet

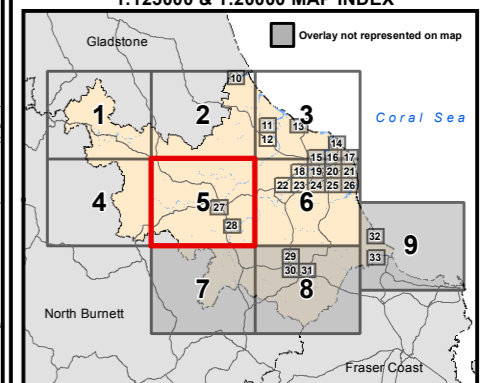
© The State of Queensland (Department of Natural Resources and Mines) 2015.
Based on Cadastral Data provided with the permission of the Department of Natural Resources and Mines 2015. The information contained within this document is given without acceptance of responsibility for its accuracy.
The Bundaberg Regional Council (and its officers, servants and agents), contract and agree to supply information only on that basis. While every care is taken to ensure the accuracy of this data, the Department of Natural Resources and Mines and the Bundaberg Regional Council makes no representation or warranties about its accuracy, reliability, completeness or stability for any particular purpose and disclaims all responsibility and all liability (including without limitation, liability in negligence) for all expenses, losses, damages (including indirect or consequential damage) and costs which you might incur as a result of the data being inaccurate or incomplete in any way and for any reason.



Scale at A3 1:125000



Co-ordinate System:- GDA94 MGA Zone 56
1:125000 & 1:20000 MAP INDEX



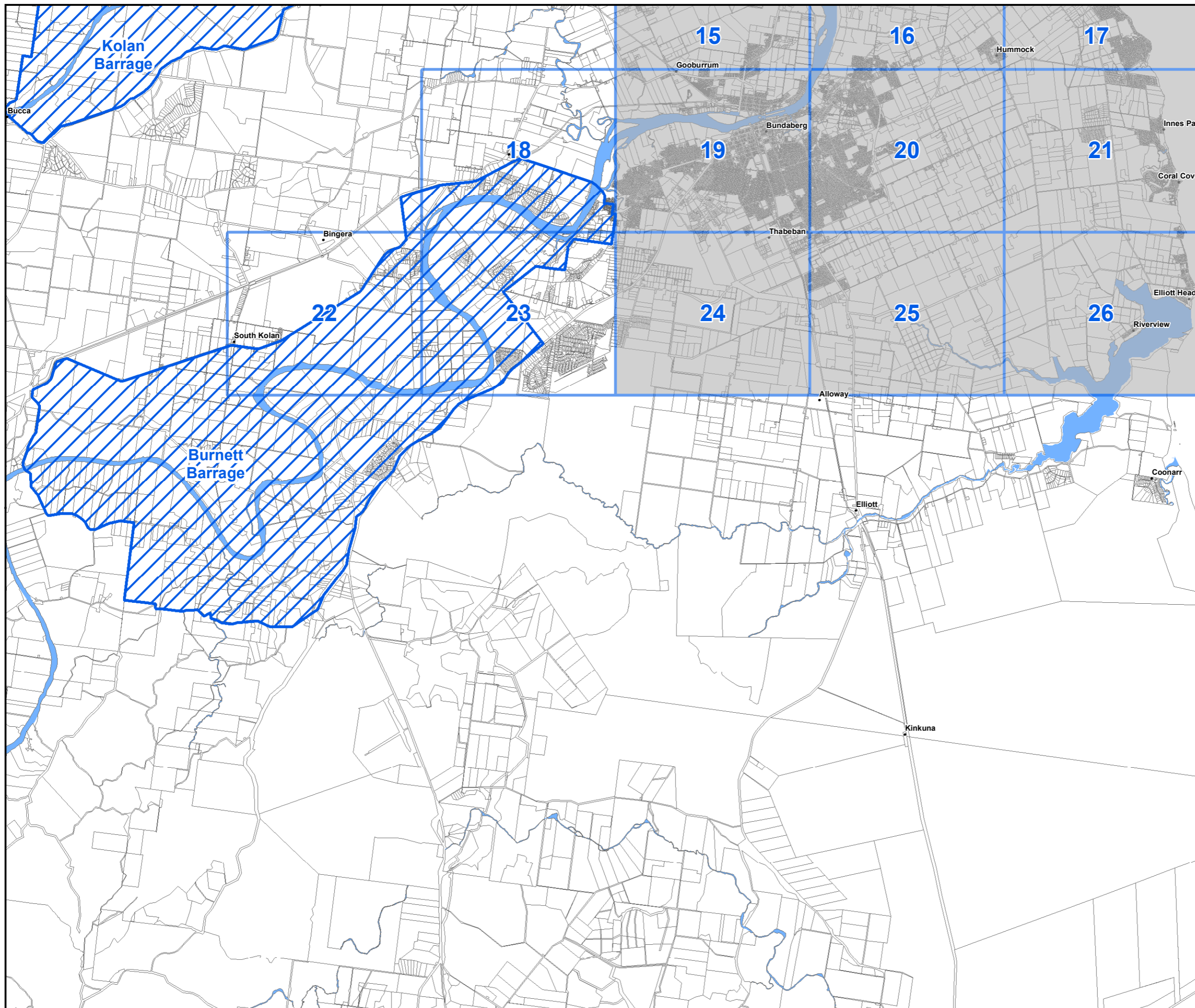
Map Number: OM-WRC-5

North Burnett
Regional
Council



Planning Scheme

Water Resource Catchments overlay map



Water Resource Catchment Area

Refer 1:20000 Map Series

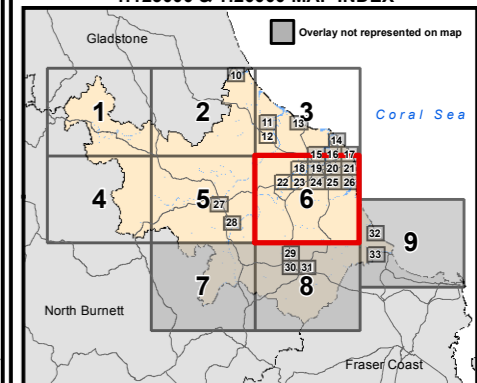
Overlay not represented on map sheet

© The State of Queensland (Department of Natural Resources and Mines) 2015.
Based on Cadastral Data provided with the permission of the Department of Natural Resources and Mines 2015. The information contained within this document is given without acceptance of responsibility for its accuracy.
The Bundaberg Regional Council (and its officers, servants and agents), contract and agree to supply information only on that basis. While every care is taken to ensure the accuracy of this data, the Department of Natural Resources and Mines and the Bundaberg Regional Council makes no representation or warranties about its accuracy, reliability, completeness or stability for any particular purpose and disclaims all responsibility and all liability (including without limitation, liability in negligence) for all expenses, losses, damages (including indirect or consequential damage) and costs which you might incur as a result of the data being inaccurate or incomplete in any way and for any reason.



Scale at A3 1:125000
0 1 2 3 4 5
Kilometres

Co-ordinate System: - GDA94 MGA Zone 56
1:125000 & 1:20000 MAP INDEX

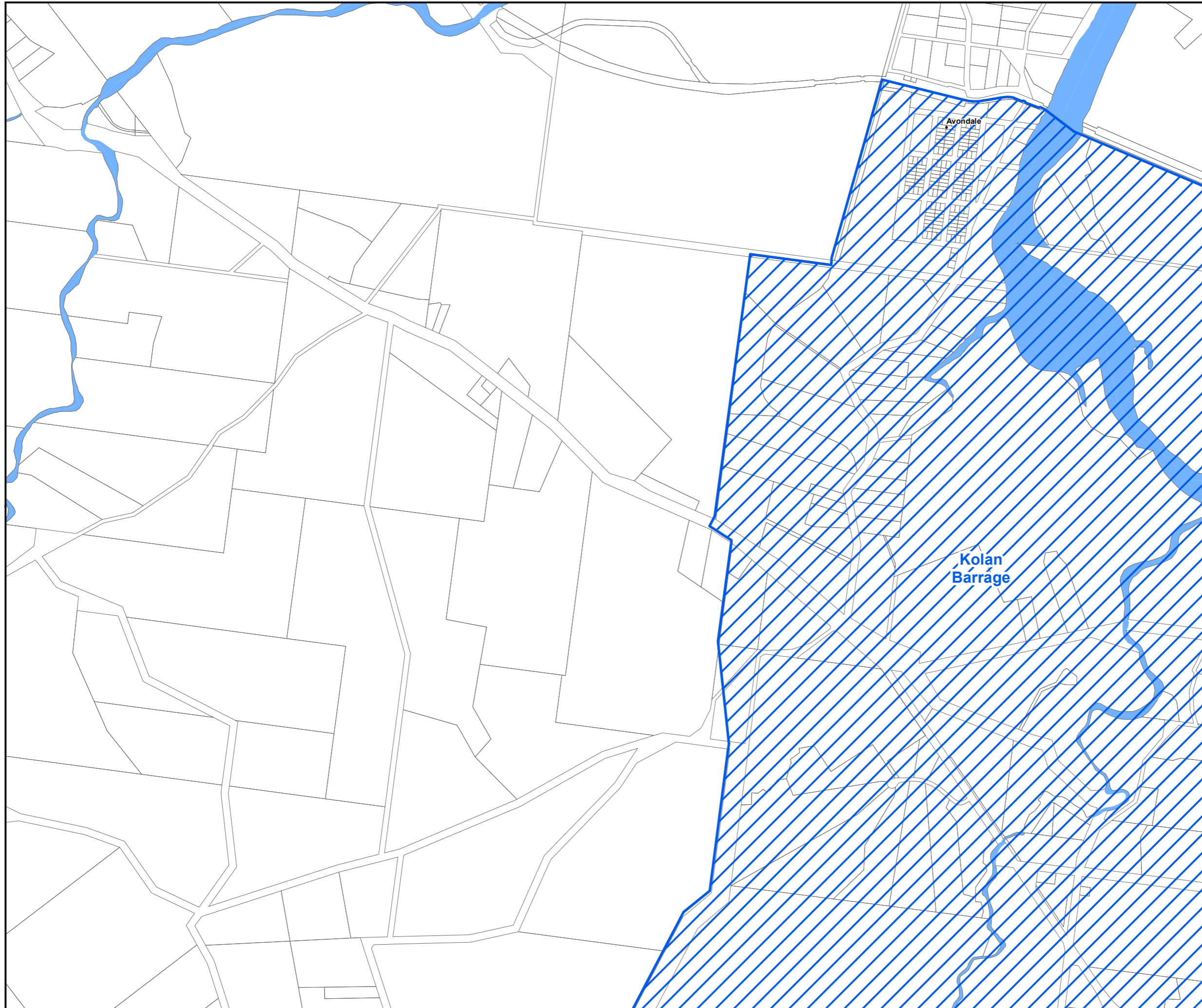



Map Number: OM-WRC-6



Planning Scheme

Water Resource Catchments overlay map

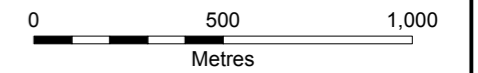


 Water Resource Catchment Area

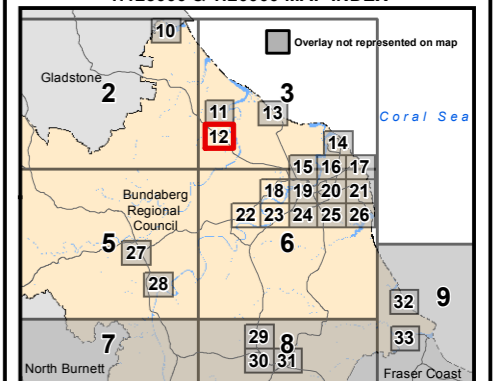
© The State of Queensland (Department of Natural Resources and Mines) 2015.
Based on Cadastral Data provided with the permission of the Department of Natural Resources and Mines 2015. The information contained within this document is given without acceptance of responsibility for its accuracy.
The Bundaberg Regional Council (and its officers, servants and agents), contract and agree to supply information only on that basis. While every care is taken to ensure the accuracy of this data, the Department of Natural Resources and Mines and the Bundaberg Regional Council makes no representation or warranties about its accuracy, reliability, completeness or stability for any particular purpose and disclaims all responsibility and all liability (including without limitation, liability in negligence) for all expenses, losses, damages (including indirect or consequential damage) and costs which you might incur as a result of the data being inaccurate or incomplete in any way and for any reason.



Scale at A3 1:20000



Co-ordinate System:- GDA94 MGA Zone 56
1:125000 & 1:20000 MAP INDEX




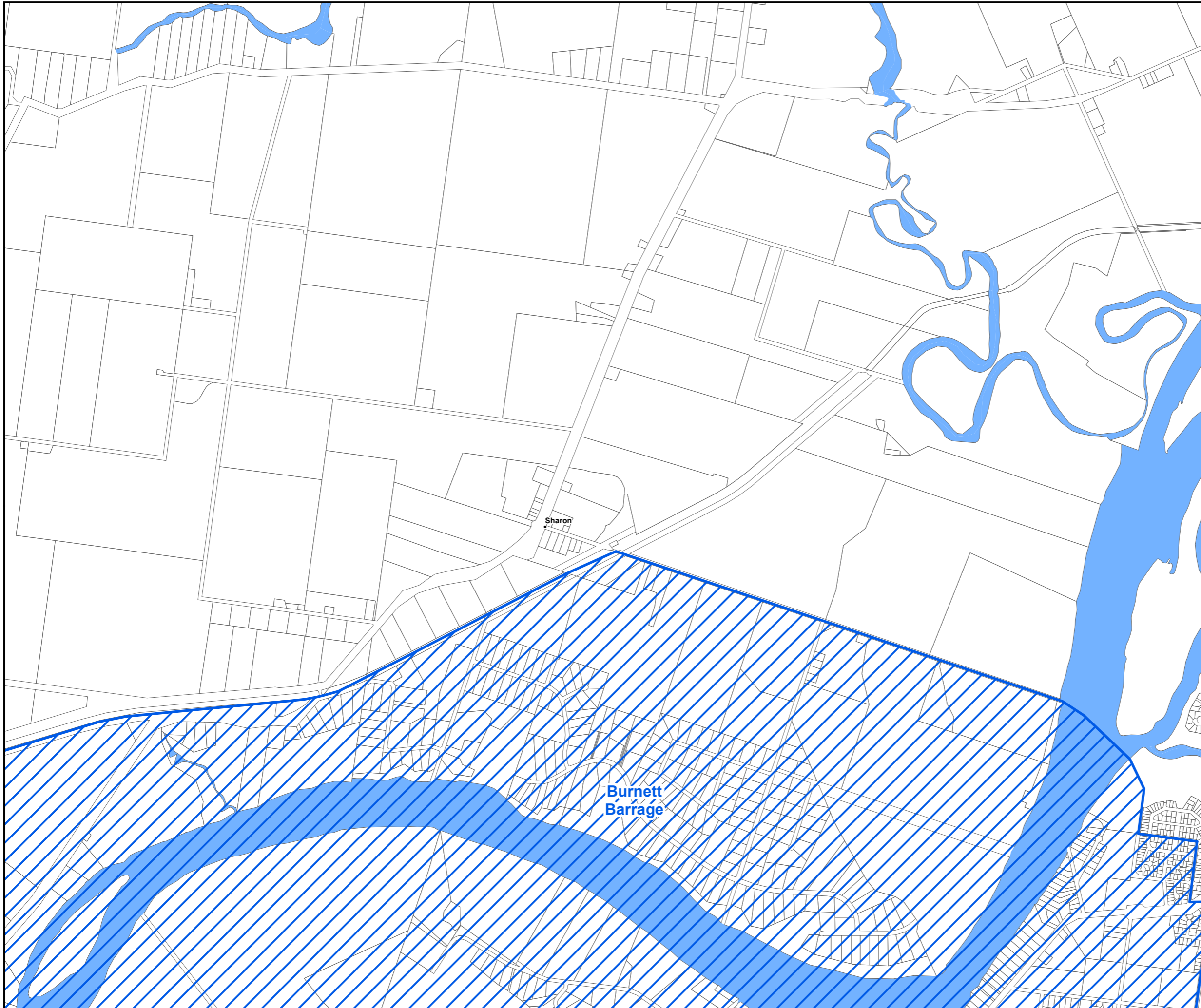
Map Number: OM-WRC-12



Planning Scheme

Water Resource Catchments overlay map

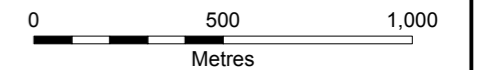
 Water Resource Catchment Area



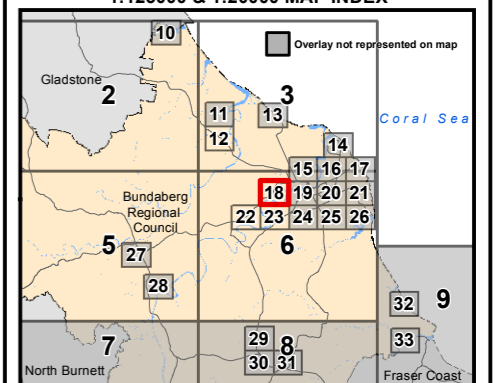
© The State of Queensland (Department of Natural Resources and Mines) 2015.
Based on Cadastral Data provided with the permission of the Department of Natural Resources and Mines 2015. The information contained within this document is given without acceptance of responsibility for its accuracy.
The Bundaberg Regional Council (and its officers, servants and agents), contract and agree to supply information only on that basis. While every care is taken to ensure the accuracy of this data, the Department of Natural Resources and Mines and the Bundaberg Regional Council makes no representation or warranties about its accuracy, reliability, completeness or stability for any particular purpose and disclaims all responsibility and all liability (including without limitation, liability in negligence) for all expenses, losses, damages (including indirect or consequential damage) and costs which you might incur as a result of the data being inaccurate or incomplete in any way and for any reason.



Scale at A3 1:20000



Co-ordinate System:- GDA94 MGA Zone 56
1:125000 & 1:20000 MAP INDEX




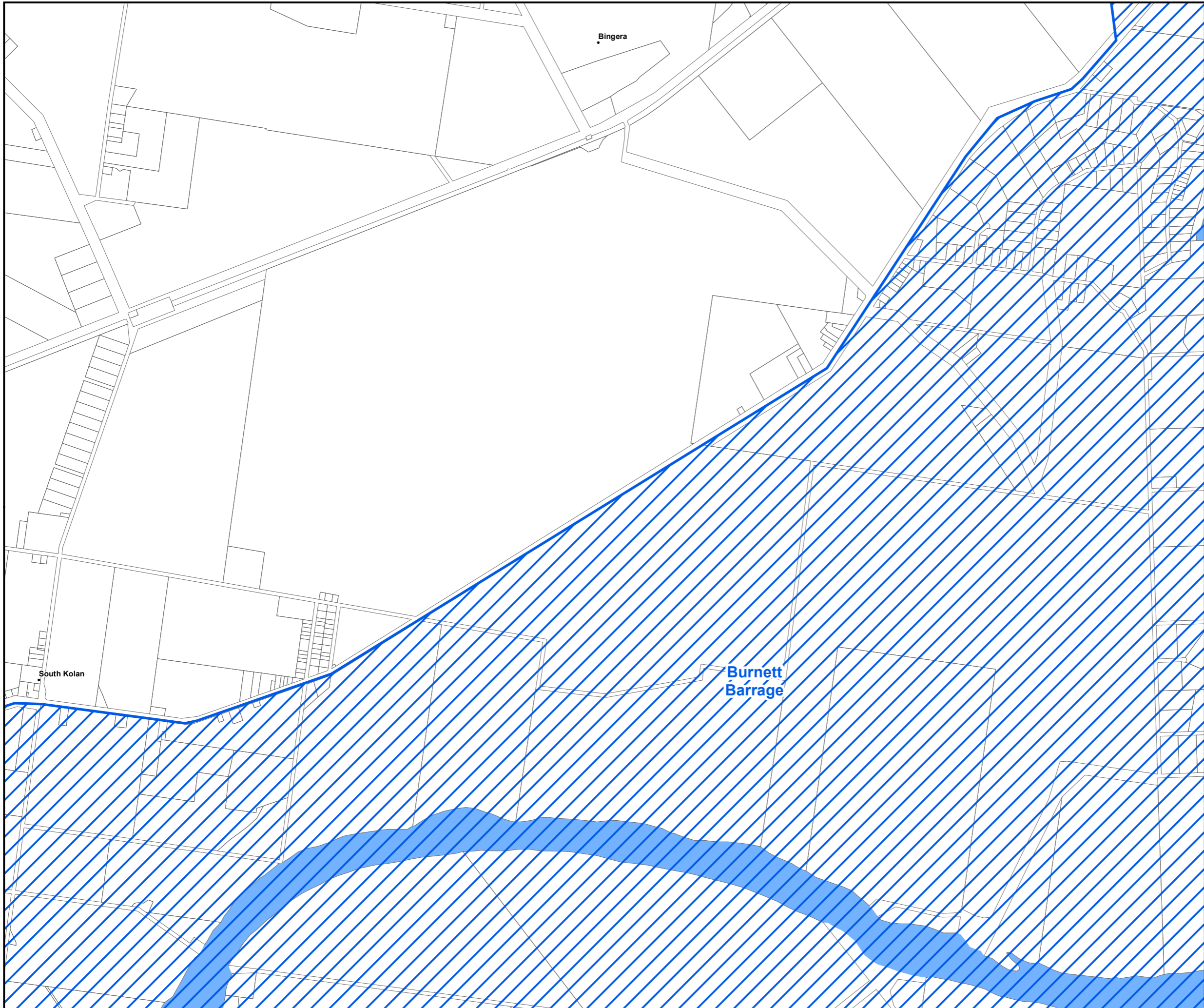
Map Number: OM-WRC-18



Planning Scheme

Water Resource Catchments overlay map

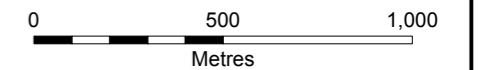
 Water Resource Catchment Area



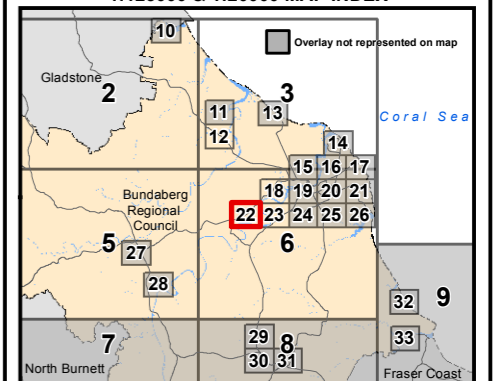
© The State of Queensland (Department of Natural Resources and Mines) 2015.
Based on Cadastral Data provided with the permission of the Department of Natural Resources and Mines 2015. The information contained within this document is given without acceptance of responsibility for its accuracy.
The Bundaberg Regional Council (and its officers, servants and agents), contract and agree to supply information only on that basis. While every care is taken to ensure the accuracy of this data, the Department of Natural Resources and Mines and the Bundaberg Regional Council makes no representation or warranties about its accuracy, reliability, completeness or stability for any particular purpose and disclaims all responsibility and all liability (including without limitation, liability in negligence) for all expenses, losses, damages (including indirect or consequential damage) and costs which you might incur as a result of the data being inaccurate or incomplete in any way and for any reason.



Scale at A3 1:20000



Co-ordinate System:- GDA94 MGA Zone 56
1:125000 & 1:20000 MAP INDEX




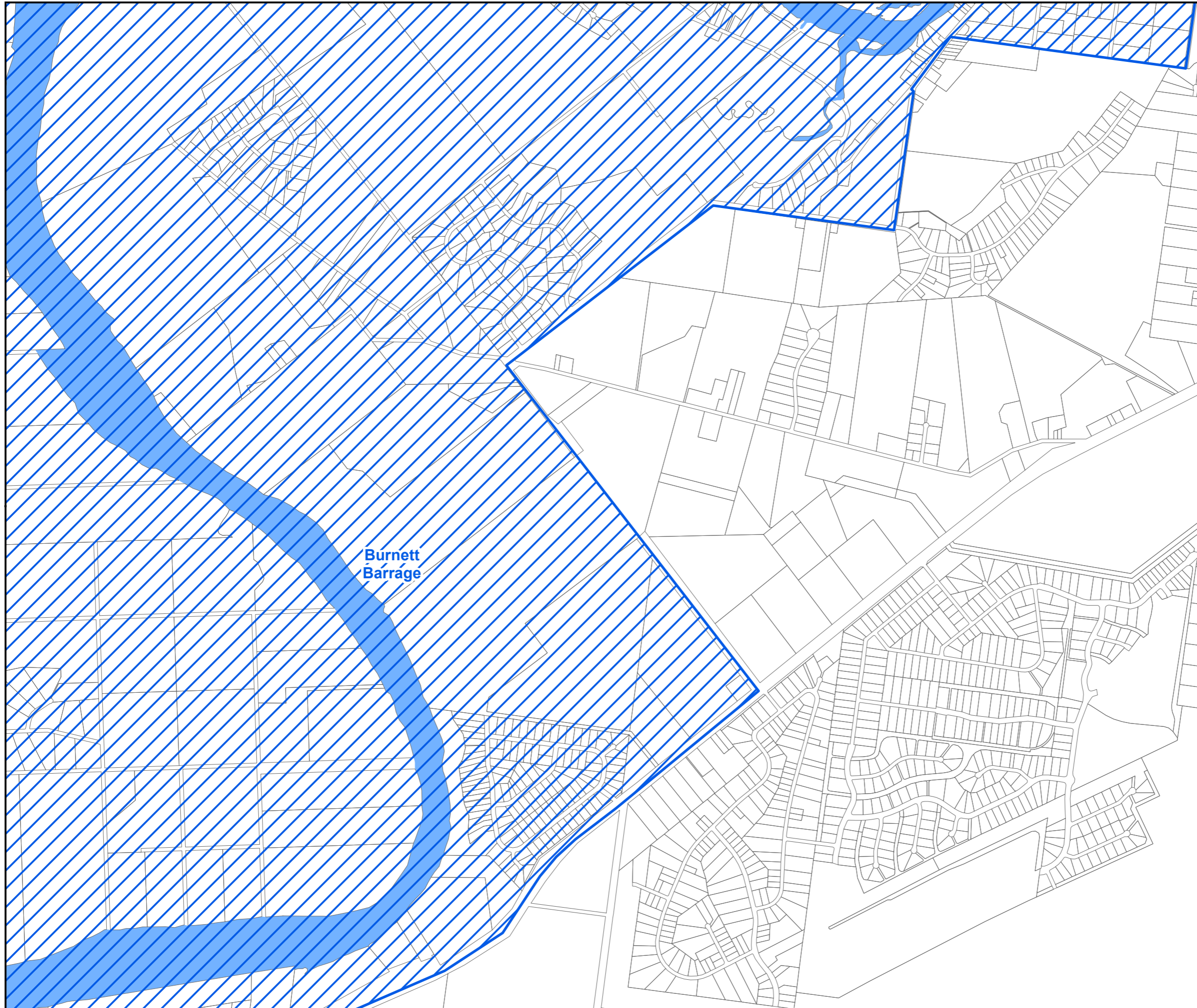
Map Number: OM-WRC-22



Planning Scheme

Water Resource Catchments overlay map

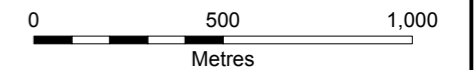
 Water Resource Catchment Area



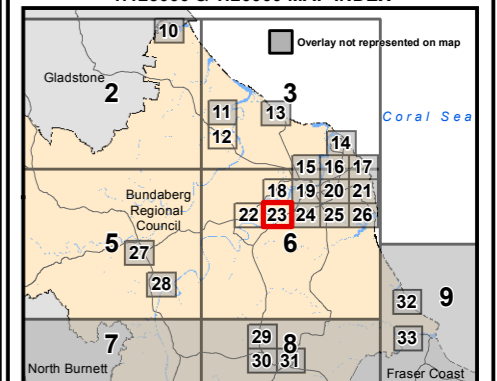
© The State of Queensland (Department of Natural Resources and Mines) 2015.
Based on Cadastral Data provided with the permission of the Department of Natural Resources and Mines 2015. The information contained within this document is given without acceptance of responsibility for its accuracy.
The Bundaberg Regional Council (and its officers, servants and agents), contract and agree to supply information only on that basis. While every care is taken to ensure the accuracy of this data, the Department of Natural Resources and Mines and the Bundaberg Regional Council makes no representation or warranties about its accuracy, reliability, completeness or stability for any particular purpose and disclaims all responsibility and all liability (including without limitation, liability in negligence) for all expenses, losses, damages (including indirect or consequential damage) and costs which you might incur as a result of the data being inaccurate or incomplete in any way and for any reason.



Scale at A3 1:20000



Co-ordinate System:- GDA94 MGA Zone 56
1:125000 & 1:20000 MAP INDEX



Map Number: OM-WRC-23