

# Subordinate Local Law No. 5 (Parking) 2011

## Contents

---

<b>Part 1</b>	<b>Preliminary .....</b>	<b>2</b>
	1 Short title .....	2
	2 Purpose and how it is to be achieved .....	2
	3 Authorising local law .....	2
	4 Definitions .....	2
<b>Part 2</b>	<b>Declaration of parking areas for the TORUM Act.....</b>	<b>2</b>
	5 Declaration of traffic areas—Authorising local law, s 5.....	2
	6 Declaration of off-street regulated parking areas—Authorising local law, s 6 .....	2
<b>Part 3</b>	<b>Parking contrary to parking restriction .....</b>	<b>3</b>
	7 Parking permits issued by local government—Authorising local law, s 7(2) .....	3
	8 Commercial vehicle identification labels—Authorising local law, s 8(2) .....	5
<b>Part 4</b>	<b>Minor traffic offence infringement notice penalties.....</b>	<b>5</b>
	9 Infringement notice penalty amounts—Authorising local law, s 9 .....	5
<b>Schedule 1</b>	<b>Declaration of traffic area .....</b>	<b>6</b>
<b>Schedule 2</b>	<b>Declaration of off-street regulated parking areas .....</b>	<b>7</b>
<b>Schedule 3</b>	<b>Infringement notice penalty amounts for certain minor traffic offences .....</b>	<b>18</b>
<b>Schedule 4</b>	<b>Dictionary .....</b>	<b>21</b>



## Part 1 Preliminary

### 1 Short title

This subordinate local law may be cited as *Subordinate Local Law No. 5 (Parking) 2011*.

### 2 Purpose and how it is to be achieved

- (1) The purpose of this subordinate local law is to supplement *Local Law No. 5 (Parking) 2011*, which provides for the exercise of local government powers authorised under the TORUM Act.
- (2) The purpose is to be achieved by providing for—
  - (a) the establishment of traffic areas and off-street regulated parking areas; and
  - (b) the persons that may be issued with a parking permit; and
  - (c) the vehicles that may be issued with a commercial vehicle identification label; and
  - (d) the infringement notice penalty amounts for minor traffic offences.

### 3 Authorising local law

The making of the provisions in this subordinate local law is authorised by *Local Law No. 5 (Parking) 2011* (the *authorising local law*).

### 4 Definitions

- (1) Particular words used in this subordinate local law have the same meaning as provided for in the authorising local law.
- (2) The dictionary in schedule 4 defines particular words used in this subordinate local law.

## Part 2 Declaration of parking areas for the TORUM Act

### 5 Declaration of traffic areas—Authorising local law, s 5

- (1) For section 5(1) of the authorising local law, each part of the local government area indicated by hatching in the map in schedule 1 is declared to be a traffic area.
- (2) For section 5(2) of the authorising local law, the boundaries of each traffic area are indicated by bold lines circumscribing the hatched areas on the map in schedule 1.

### 6 Declaration of off-street regulated parking areas—Authorising local law, s 6

- (1) For section 6(1) of the authorising local law, each area of land indicated by



hatching in a map in schedule 2 is declared to be an off-street regulated parking area.

- (2) For section 6(2) of the authorising local law, the boundaries of each off-street regulated parking area are indicated by a bold line circumscribing the hatched area on the map in schedule 2.

## Part 3 Parking contrary to parking restriction

### 7 Parking permits issued by local government—Authorising local law, s 7(2)

- (1) This section prescribes—
  - (a) the persons that may be issued with a parking permit mentioned in section 7(1) of the authorising local law; and
  - (b) the circumstances in which the parking permits may be issued.
- (2) A parking permit (a *resident parking permit*) may be issued to a person whose circumstances are as follows—
  - (a) the person resides in a residence<sup>1</sup> situated on a section of road and parking immediately adjacent to the residence is regulated by time; and
  - (b) the issue of the parking permit would not unduly impede the flow of traffic either on the road or in the area; and
  - (c) the residence does not have, and cannot reasonably be provided with, adequate off-street parking; and
  - (d) if the parking permit is granted — there would not be in force more than 1 resident parking permit for the residence.
- (3) A parking permit (a *community service organisation parking permit*) may be issued to a person whose circumstances are as follows—
  - (a) the person is a community service organisation<sup>2</sup>; and
  - (b) the person will use the parking permit for an activity which is consistent with the objects of the community service organisation; and
  - (c) the activity is undertaken on a section of road where —
    - (i) parking is regulated by time; and
    - (ii) the issue of the parking permit would not unduly impede the flow of traffic either on the road or in the area.
- (4) A parking permit (a *temporary parking permit*) may be issued to allow the holder of the parking permit to park 1 or more vehicles in a designated parking space or spaces for a period specified in the parking permit despite an indication on an official traffic sign to the contrary and despite the fact that paid parking would otherwise apply to the space or spaces.
- (5) A temporary parking permit may only be granted if the local government is

<sup>1</sup> See definition of *residence* in the dictionary.

<sup>2</sup> See definition of *community service organisation* in the dictionary.



satisfied that—

- (a) the applicant is engaged in some temporary activity affecting premises immediately adjacent to the designated parking space or spaces to which the application relates; and
  - (b) it is not reasonably practical for the applicant to carry out the activity unless the designated parking space or spaces to which the application relates are allocated to the applicant's exclusive use for the duration of the activity.
- (6) A parking permit (a **works zone parking permit**) may be issued to a person if the local government is satisfied that—
- (a) the part of the road to which the application relates is adjacent to a site at which the person is proposing to undertake building or construction work; and
  - (b) the carrying out of the building or construction work is lawful; and
  - (c) having regard to the nature of the building or construction work and the characteristics of the site, it is not reasonably practical for all work activity involving vehicle loading and unloading and associated vehicle movements to be confined within the site.
- (7) A parking permit (a **local government works parking permit**) may be issued to allow a person to park 1 or more vehicles in a designated parking space or spaces, and for a period specified in the parking permit despite an indication on an official traffic sign to the contrary and despite the fact that paid parking would otherwise apply to the space or spaces if the person is—
- (a) an employee, contractor or agent of the local government; and
  - (b) parking the vehicle or vehicles in the space or spaces—
    - (i) for the purpose of carrying out work for or on behalf of the local government; and
    - (ii) in the course of carrying out his or her duties for or on behalf of the local government.
- (8) A parking permit (a **visitor parking permit**) may be issued to a person whose circumstances are as follows—
- (a) the person (the **resident**) resides in a residence situated on a section of road and parking immediately adjacent to the residence is regulated by time; and
  - (b) the parking permit is to be made available by the resident for use by another person who —
    - (i) is visiting or attending at the residence identified in the parking permit; and
    - (ii) intends parking on the section of road immediately adjacent to the residence; and
  - (c) the issue of the parking permit would not unduly impede the flow of traffic either on the road or in the area; and
  - (d) the residence does not have and cannot reasonably be provided with adequate off-street parking; and



- (e) if the parking permit is granted — there would not be in force more than 2 visitor parking permits for the same residence.

## **8 Commercial vehicle identification labels—Authorising local law, s 8(2)**

- (1) For section 8(2) of the authorising local law, this section prescribes the vehicles that may be issued with a commercial vehicle identification label.
- (2) A vehicle may be issued with a commercial vehicle identification label if the vehicle—
- (a) is used for carrying on a business that requires the regular use of loading zones; and
  - (b) is—
    - (i) a horse drawn vehicle constructed, fitted or equipped for the carriage of goods; or
    - (ii) a motor vehicle (excluding any car or motorbike) constructed, fitted or equipped for the carriage of goods; or
    - (iii) a motor vehicle constructed, fitted or equipped for the carriage of persons.
- (3) Also, a vehicle may be issued with a commercial vehicle identification label if a commercial vehicle identification label is displayed on the vehicle and—
- (a) the vehicle on which the label is displayed is the vehicle specified on the label; and
  - (b) the date specified on the label has not passed.

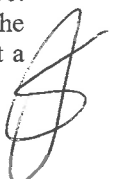
## **Part 4 Minor traffic offence infringement notice penalties**

### **9 Infringement notice penalty amounts—Authorising local law, s 9**

For section 9 of the authorising local law, the infringement notice penalty amount<sup>3</sup> for an offence mentioned in column 1 of schedule 3 is the corresponding amount stated in column 2 of schedule 3.

---

<sup>3</sup> See section 5 of the *Penalties and Sentences Act 1992*. The value of a penalty unit is, for a local law, or an infringement notice under the *State Penalties Enforcement Act 1999* for an offence against a local law—the amount, not more than \$100.00, prescribed under a regulation. See section 2A of the *Penalties and Sentences Regulation 2005*. The value of the penalty unit for a local law made by a local government mentioned in schedule 2 of the Regulation, or an infringement notice under the *State Penalties Enforcement Act 1999* for an offence against a local law made by a local government mentioned in schedule 2 of the Regulation is \$75.00. The value of a penalty unit for a local law made by a local government not mentioned in schedule 2 of the Regulation, or an infringement notice under the *State Penalties Enforcement Act 1999* for an offence against a local law made by a local government not mentioned in schedule 2 of the Regulation, is \$100.00.



**Schedule 1 Declaration of traffic area**

Section 5

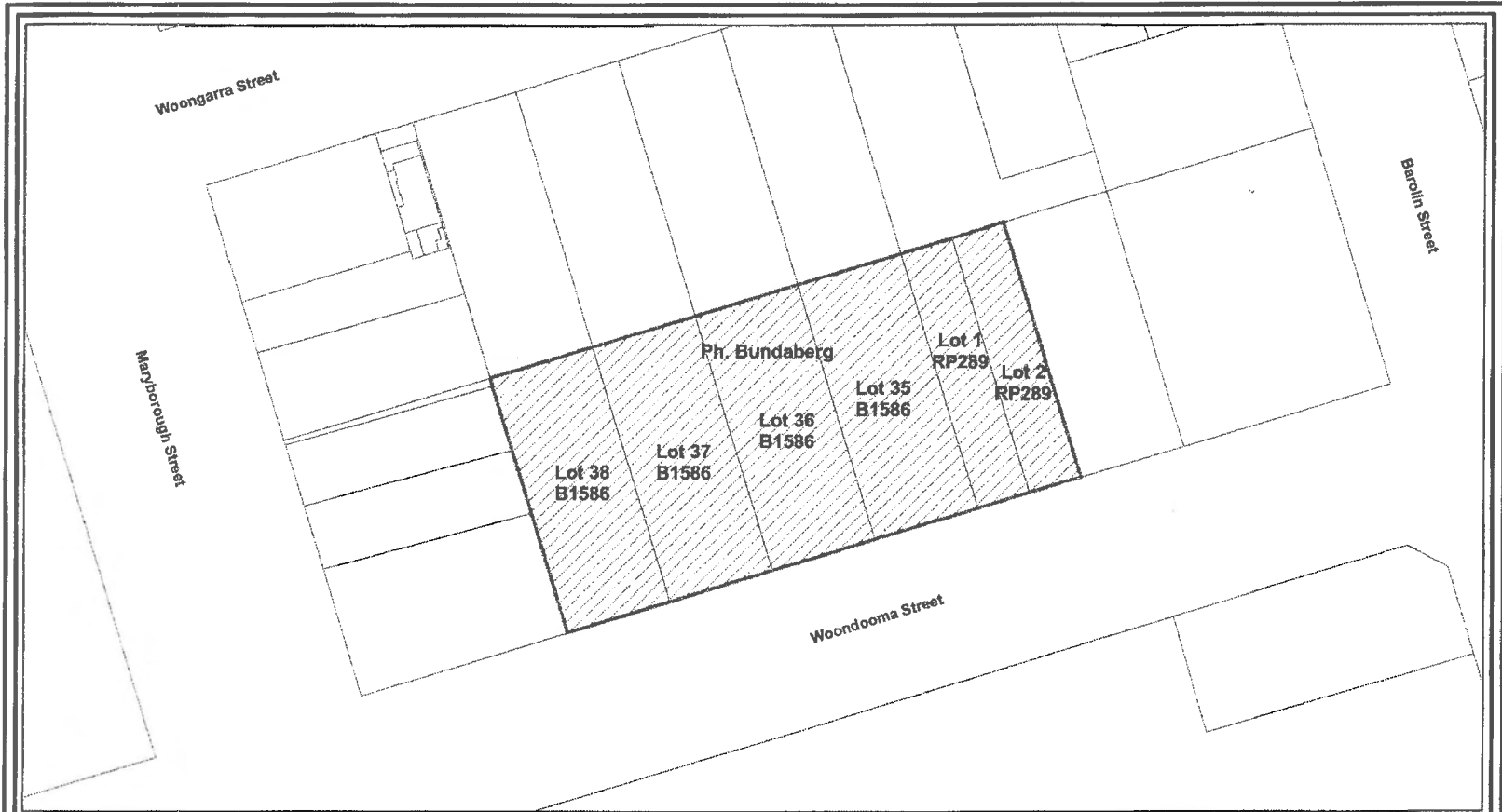
No traffic area declared.

A handwritten signature or mark, possibly initials, located at the bottom left of the page. It consists of a large, stylized letter 'A' or similar shape with a loop and a tail.

**Schedule 2      Declaration of off-street regulated parking  
                         areas**

Section 6

A handwritten signature or set of initials, possibly 'AF', located in the bottom right corner of the page.



While every care is taken to ensure the accuracy of this data, the Department of Environment and Resource Management and the Bundaberg Regional Council makes no representation or warranties about its accuracy, reliability, completeness or stability for any particular purpose and disclaims all responsibility and all liability (including without limitation, liability in negligence) for all expenses, losses, damages (including indirect or consequential damage) and costs which you might incur as a result of the data being inaccurate or incomplete in any way and for any reason.



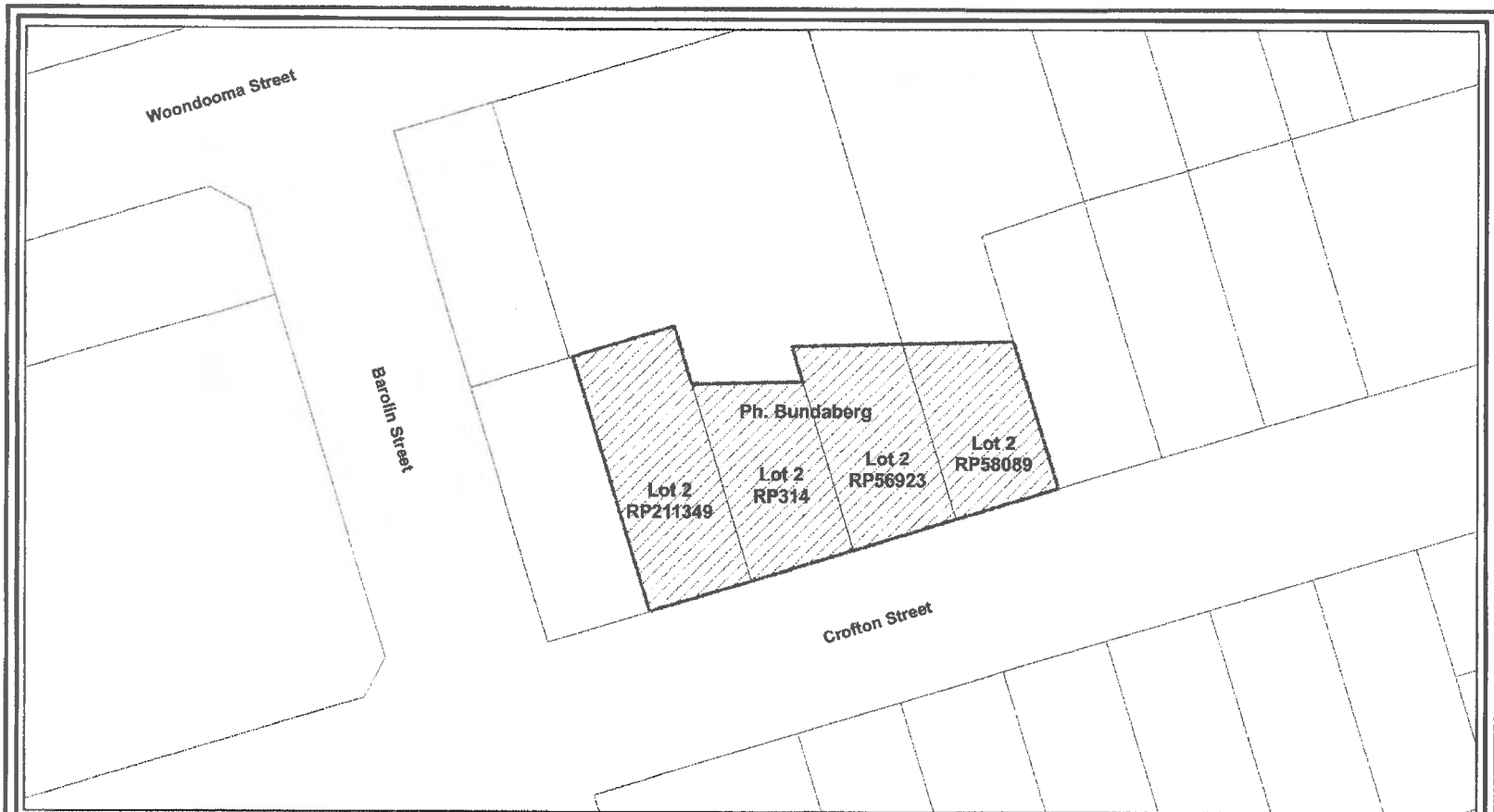
© The State of Queensland (Department of Environment and Resource Management) 2010. Based on Cadastral Data provided with the permission of the Department of Environment and Resource Management 2010. The information contained within this document is given without acceptance of responsibility for its accuracy. The Bundaberg Regional Council (and its officers, servants and agents), contract and agree to supply information only on that basis 2010.



**Woondooma Street, Bundaberg  
Offstreet Regulated Carparking Area  
Lots 35-38 on B1586 & Lot 1 & 2 on RP289**

Scale 1:1,000 on A4 Sheet





While every care is taken to ensure the accuracy of this data, the Department of Environment and Resource Management and the Bundaberg Regional Council makes no representation or warranties about its accuracy, reliability, completeness or stability for any particular purpose and disclaims all responsibility and all liability (including without limitation, liability in negligence) for all expenses, losses, damages (including indirect or consequential damage) and costs which you might incur as a result of the data being inaccurate or incomplete in any way and for any reason.

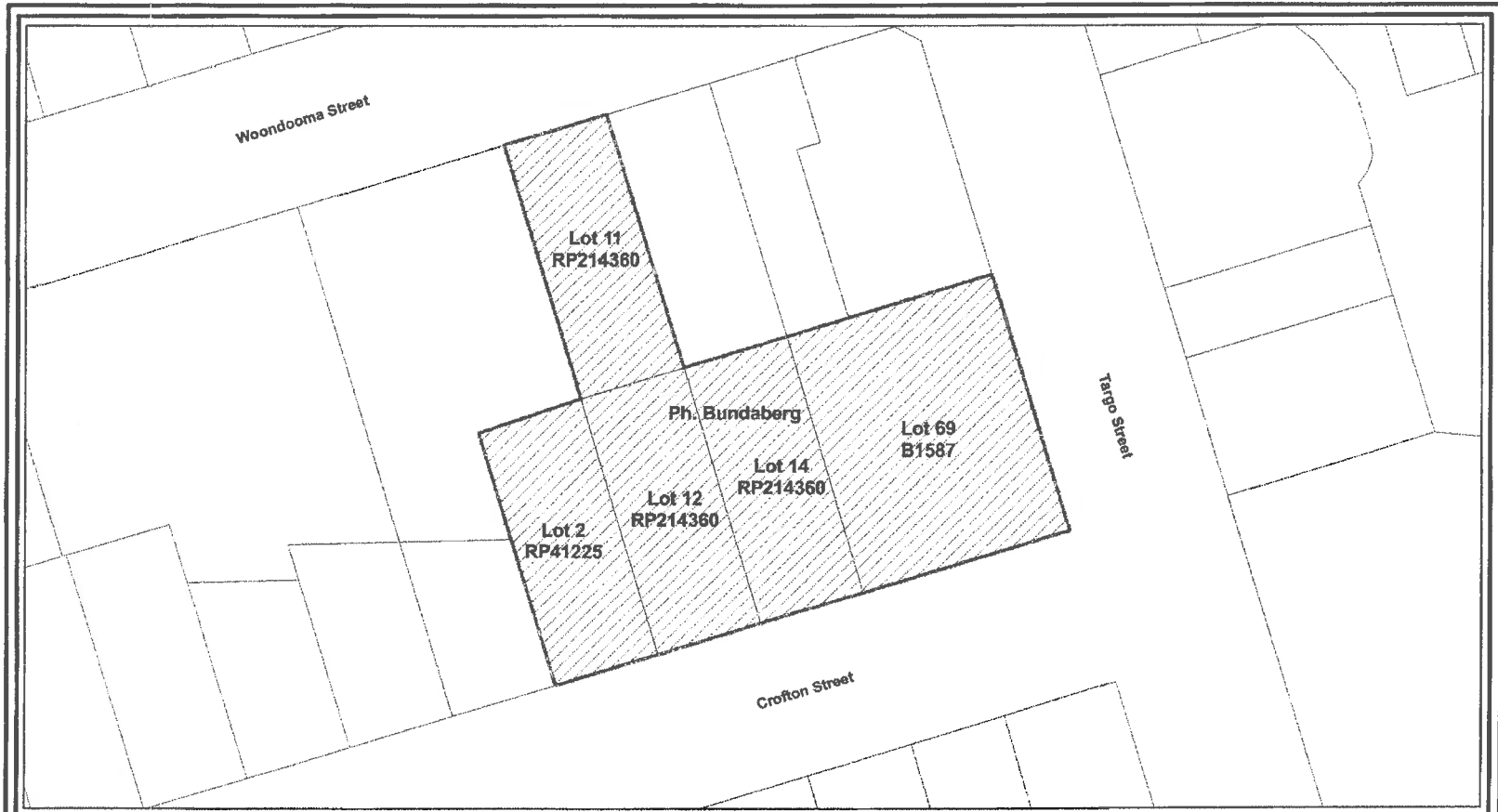


© The State of Queensland (Department of Environment and Resource Management) 2010. Based on Cadastral Data provided with the permission of the Department of Environment and Resource Management 2010. The information contained within this document is given without acceptance of responsibility for its accuracy. The Bundaberg Regional Council (and its officers, servants and agents), contract and agree to supply information only on that basis 2010.



**Crofton Street, Bundaberg**  
**Offstreet Regulated Carparking Area**  
**Lot 2 on RP58089, Lot 2 on RP56923,**  
**Lot 2 on RP314 & Lot 2 on RP211349**  
 Scale 1:1,000 on A4 Sheet

A handwritten signature or scribble in the bottom left corner of the page.



While every care is taken to ensure the accuracy of this data, the Department of Environment and Resource Management and the Bundaberg Regional Council makes no representation or warranties about its accuracy, reliability, completeness or stability for any particular purpose and disclaims all responsibility and all liability (including without limitation, liability in negligence) for all expenses, losses, damages (including indirect or consequential damage) and costs which you might incur as a result of the data being inaccurate or incomplete in any way and for any reason.



© The State of Queensland (Department of Environment and Resource Management) 2010. Based on Cadastral Data provided with the permission of the Department of Environment and Resource Management 2010. The information contained within this document is given without acceptance of responsibility for its accuracy. The Bundaberg Regional Council (and its officers, servants and agents), contract and agree to supply information only on that basis 2010.



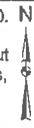
**Woondooma Street, Bundaberg**  
**Offstreet Regulated Carparking Area**  
**Lot 69 on B1587, Lot 2 on RP41225 &**  
**Lot 11, 12 & 14 on RP214360**  
 Scale 1:1,000 on A4 Sheet



While every care is taken to ensure the accuracy of this data, the Department of Environment and Resource Management and the Bundaberg Regional Council makes no representation or warranties about its accuracy, reliability, completeness or stability for any particular purpose and disclaims all responsibility and all liability (including without limitation, liability in negligence) for all expenses, losses, damages (including indirect or consequential damage) and costs which you might incur as a result of the data being inaccurate or incomplete in any way and for any reason.

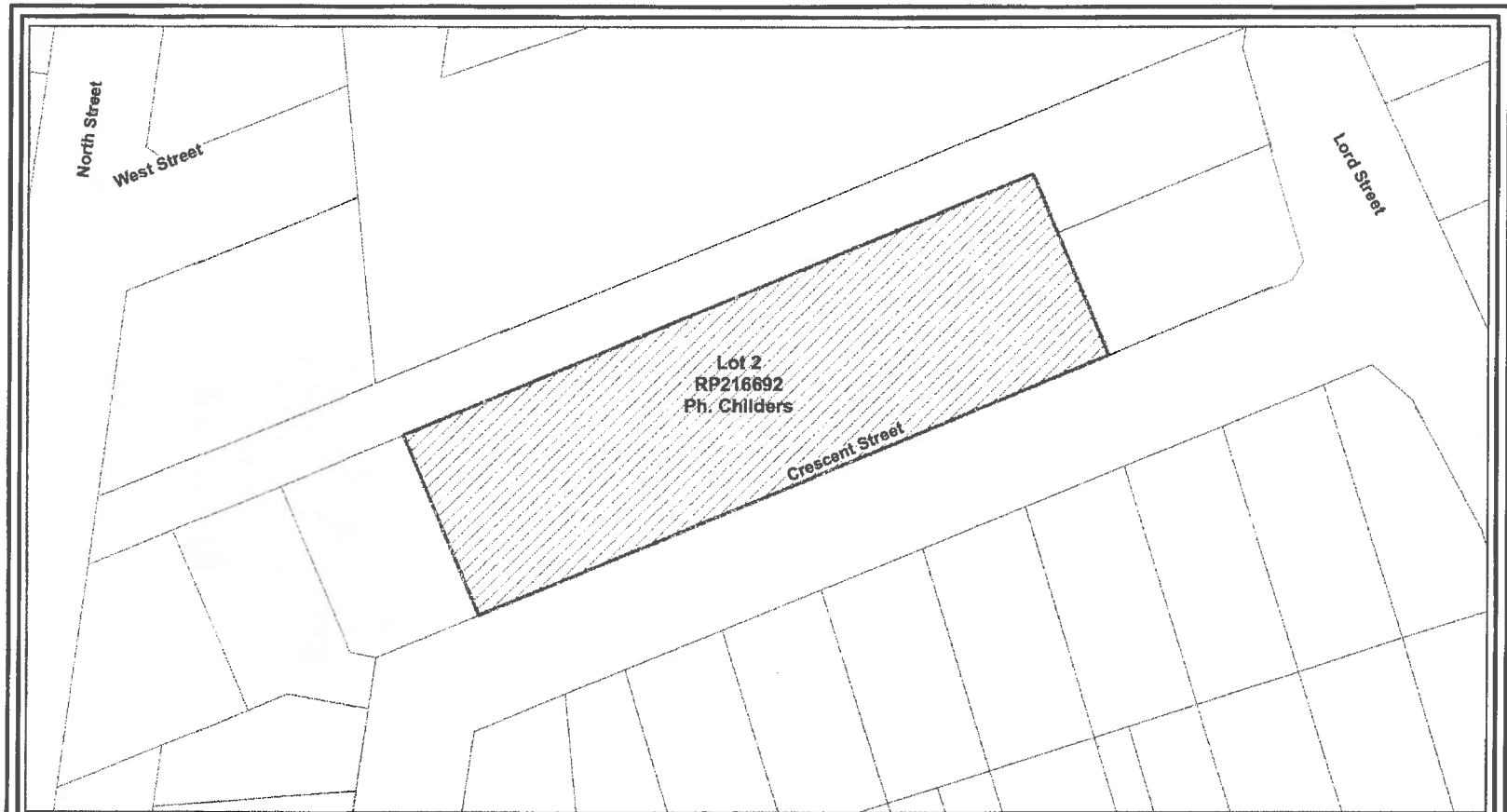


© The State of Queensland (Department of Environment and Resource Management) 2010. Based on Cadastral Data provided with the permission of the Department of Environment and Resource Management 2010. The information contained within this document is given without acceptance of responsibility for its accuracy. The Bundaberg Regional Council (and its officers, servants and agents), contract and agree to supply information only on that basis 2010.



**78 Woongarra Street**

Scale 1:1,000 on A4 Sheet



While every care is taken to ensure the accuracy of this data, the Department of Environment and Resource Management and the Bundaberg Regional Council makes no representation or warranties about its accuracy, reliability, completeness or stability for any particular purpose and disclaims all responsibility and all liability (including without limitation, liability in negligence) for all expenses, losses, damages (including indirect or consequential damage) and costs which you might incur as a result of the data being inaccurate or incomplete in any way and for any reason.

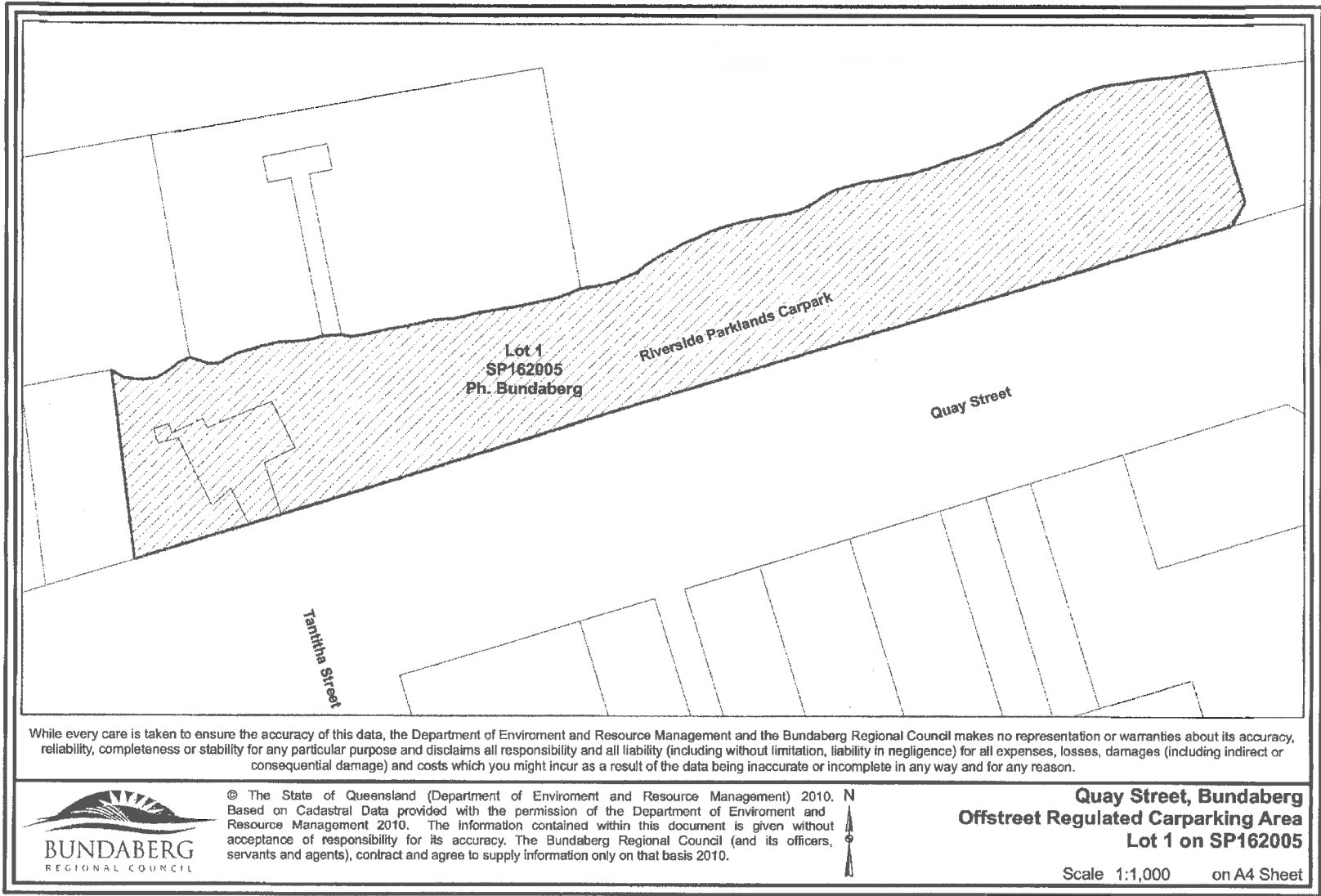


© The State of Queensland (Department of Environment and Resource Management) 2010. Based on Cadastral Data provided with the permission of the Department of Environment and Resource Management 2010. The information contained within this document is given without acceptance of responsibility for its accuracy. The Bundaberg Regional Council (and its officers, servants and agents), contract and agree to supply information only on that basis 2010.



**Crescent Street, Childers**  
**Offstreet Regulated Carparking Area**  
**Lot 2 on RP216692**

Scale 1:1,000 on A4 Sheet



While every care is taken to ensure the accuracy of this data, the Department of Environment and Resource Management and the Bundaberg Regional Council makes no representation or warranties about its accuracy, reliability, completeness or stability for any particular purpose and disclaims all responsibility and all liability (including without limitation, liability in negligence) for all expenses, losses, damages (including indirect or consequential damage) and costs which you might incur as a result of the data being inaccurate or incomplete in any way and for any reason.



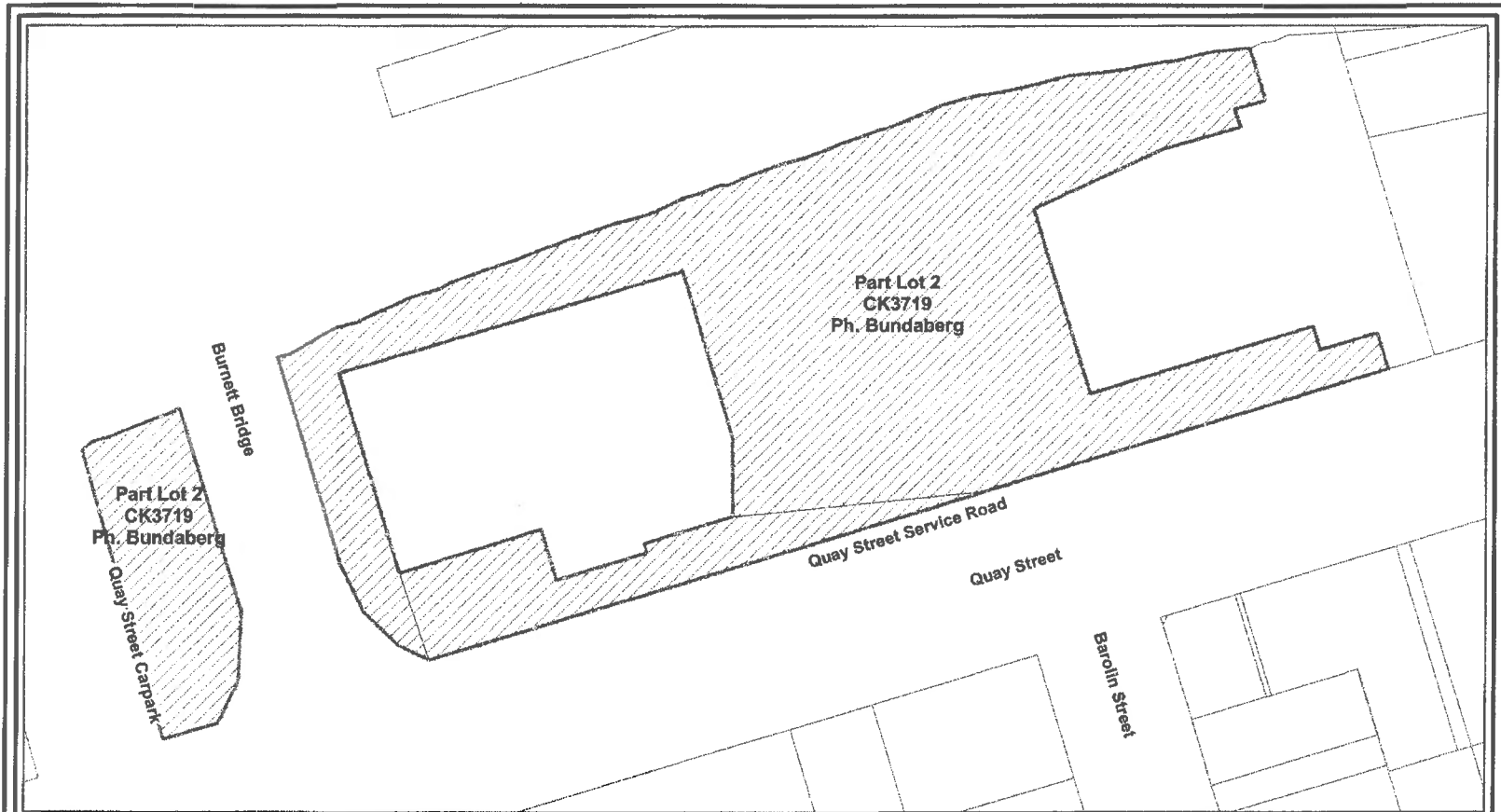
© The State of Queensland (Department of Environment and Resource Management) 2010. Based on Cadastral Data provided with the permission of the Department of Environment and Resource Management 2010. The information contained within this document is given without acceptance of responsibility for its accuracy. The Bundaberg Regional Council (and its officers, servants and agents), contract and agree to supply information only on that basis 2010.



**Quay Street, Bundaberg  
Offstreet Regulated Carparking Area  
Lot 1 on SP162005**

Scale 1:1,000 on A4 Sheet

*[Handwritten signature]*



While every care is taken to ensure the accuracy of this data, the Department of Environment and Resource Management and the Bundaberg Regional Council makes no representation or warranties about its accuracy, reliability, completeness or stability for any particular purpose and disclaims all responsibility and all liability (including without limitation, liability in negligence) for all expenses, losses, damages (including indirect or consequential damage) and costs which you might incur as a result of the data being inaccurate or incomplete in any way and for any reason.

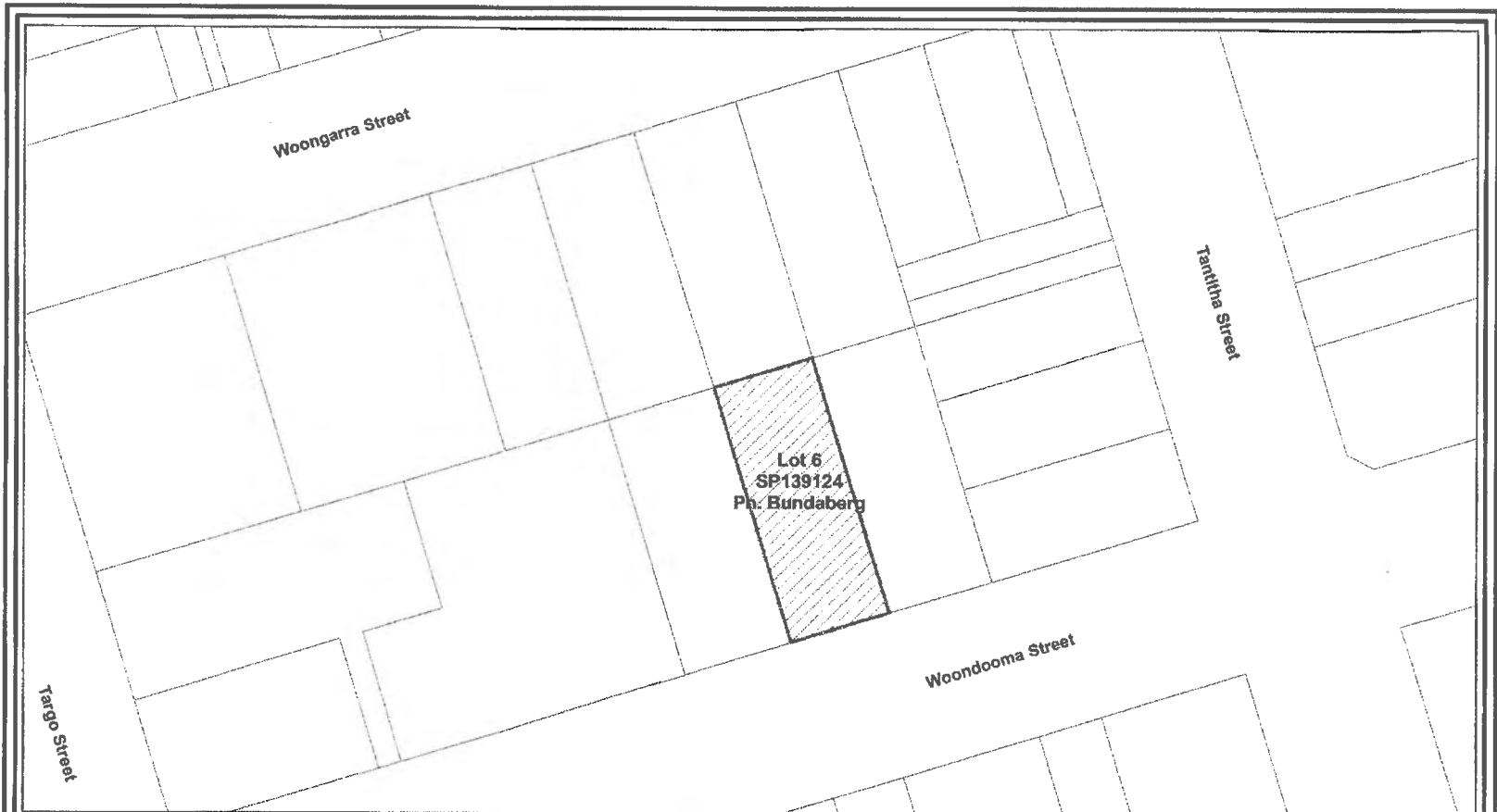


© The State of Queensland (Department of Environment and Resource Management) 2010. Based on Cadastral Data provided with the permission of the Department of Environment and Resource Management 2010. The information contained within this document is given without acceptance of responsibility for its accuracy. The Bundaberg Regional Council (and its officers, servants and agents), contract and agree to supply information only on that basis 2010.



**Quay Street, Bundaberg**  
**Offstreet Regulated Carparking Area**  
**Two Parts of Lot 2 on CK3719**

Scale 1:1,250 on A4 Sheet



While every care is taken to ensure the accuracy of this data, the Department of Environment and Resource Management and the Bundaberg Regional Council makes no representation or warranties about its accuracy, reliability, completeness or stability for any particular purpose and disclaims all responsibility and all liability (including without limitation, liability in negligence) for all expenses, losses, damages (including indirect or consequential damage) and costs which you might incur as a result of the data being inaccurate or incomplete in any way and for any reason.

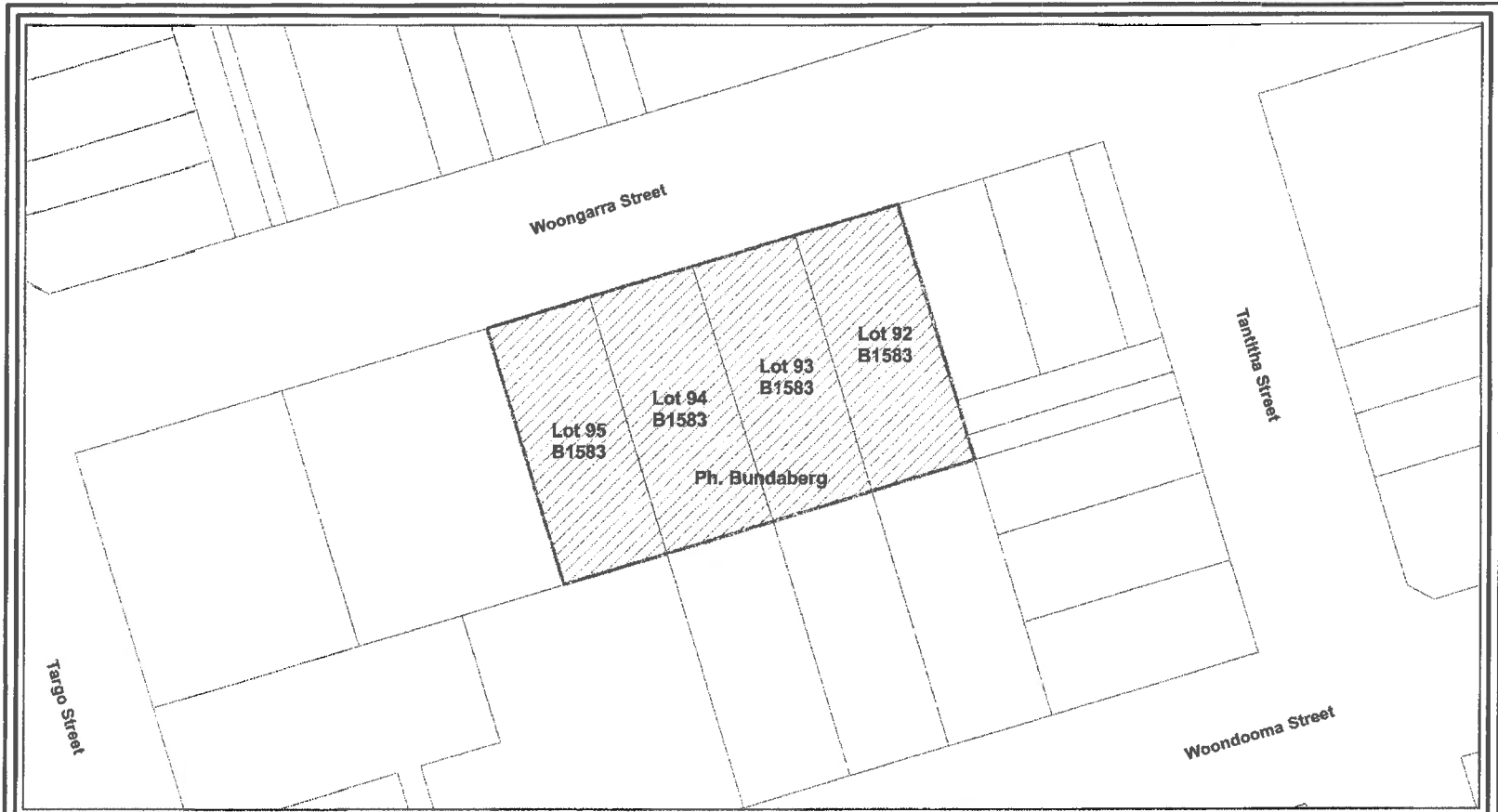


© The State of Queensland (Department of Environment and Resource Management) 2010. Based on Cadastral Data provided with the permission of the Department of Environment and Resource Management 2010. The information contained within this document is given without acceptance of responsibility for its accuracy. The Bundaberg Regional Council (and its officers, servants and agents), contract and agree to supply information only on that basis 2010.



**Woondooma Street, Bundaberg  
Offstreet Regulated Carparking Area  
Lot 6 on SP139124**

Scale 1:1,000 on A4 Sheet



While every care is taken to ensure the accuracy of this data, the Department of Environment and Resource Management and the Bundaberg Regional Council makes no representation or warranties about its accuracy, reliability, completeness or stability for any particular purpose and disclaims all responsibility and all liability (including without limitation, liability in negligence) for all expenses, losses, damages (including indirect or consequential damage) and costs which you might incur as a result of the data being inaccurate or incomplete in any way and for any reason.



© The State of Queensland (Department of Environment and Resource Management) 2010. Based on Cadastral Data provided with the permission of the Department of Environment and Resource Management 2010. The information contained within this document is given without acceptance of responsibility for its accuracy. The Bundaberg Regional Council (and its officers, servants and agents), contract and agree to supply information only on that basis 2010.



**Woongarra Street, Bundaberg**  
**Offstreet Regulated Carparking Area**  
**Lots 92-95 on B1583**

Scale 1:1,000 on A4 Sheet





© The State of Queensland (Department of Natural Resources and Mines) 2017. Based on Cadastral Data provided with the permission of the Department of Natural Resources and Mines. The information contained within this document is given without acceptance of responsibility for its accuracy. The Bundaberg Regional Council (and its officers, servants and agents) contract and agree to supply information only on a best basis.

While every care is taken to ensure the accuracy of this data, the Department of Natural Resources and Mines and the Bundaberg Regional Council makes no representation or warranties about its accuracy, reliability, completeness or stability for any particular purpose and disclaims all responsibility and all liability (including without limitation, liability in negligence) for all expenses, losses, damages (including indirect or consequential damage) and costs which you might incur as a result of the data being inaccurate or incomplete in any way and for any reason.



Flinders Way, Bundaberg  
Offstreet Regulated Carparking Area  
Lot 2 on CK3463

BRC Plan No. Scale 1:1,000 on A4 Sheet  
Printed By: Theresa Kinnon Date: 5/10/2017

S:\Business Information Services\GIS\Projects\2017\40153 - Parking Laws Update\Map.mxd

### Schedule 3      Infringement notice penalty amounts for certain minor traffic offences


Section 9

	Column 1	Column 2
<b><i>Transport Operations (Road Use Management) Act 1995 provision</i></b>	<b>Minor Traffic Offence</b>	<b>Infringement notice penalty amount</b>
74(1)	Contravening an indication given by an official traffic sign	0.3 penalty units
106(1)(a)(i)	Parking a vehicle in a designated parking space unless a parking meter or parkatarea installed for the space indicates that the parking fee has been paid	0.3 penalty units
106(1)(a)(ii)	Parking a vehicle in a designated parking space unless the person has done what is required by an authorised system that applies in relation to the space	0.3 penalty units
106(1)(b)	Parking a vehicle in a designated parking space for a time longer than the maximum time indicated on the official traffic sign installed for the space	0.3 penalty units
106(1)(c)	Parking a vehicle in a designated parking space if another vehicle is parked in the space	0.3 penalty units
106(1)(d)	Parking a vehicle in a designated parking space so that the vehicle is not wholly within the space	0.3 penalty units

	Column 1	Column 2
<b><i>Transport Operations (Road Use Management – Road Rules) Regulation 2009 provision</i></b>	<b>Minor Traffic Offence</b>	<b>Infringement notice penalty amount</b>
167	Stopping on a length of road or in an area to which a no stopping sign applies	0.6 penalty units



<b>Transport Operations (Road Use Management – Road Rules) Regulation 2009 provision</b>	<b>Column 1  Minor Traffic Offence</b>	<b>Column 2  Infringement notice penalty amount</b>
168(1)	Stopping on a length of road or in an area to which a no parking sign applies	0.3 penalty units
169	Stopping at the side of a road marked with a continuous yellow edge line	0.6 penalty units
170(1)	Stopping in an intersection	0.6 penalty units
170(2)	Stopping within 20m of an intersection with traffic lights unless permitted by a sign	0.6 penalty units
170(4)(a)	Stopping within 10m of an intersection without traffic lights unless permitted by a sign	0.6 penalty units
171(1)	Stopping on or near a children's crossing	0.6 penalty units
172(1)	Stopping within 20m before a pedestrian crossing that is not at an intersection otherwise than as permitted by a sign	0.6 penalty units
172(1)	Stopping within 10m after a pedestrian crossing that is not at an intersection otherwise than as permitted by a sign	0.6 penalty units
173(1)	Stopping on or near a marked foot crossing	0.6 penalty units
174(1)	Stopping on or near bicycle crossing lights	0.6 penalty units
175(1)	Stopping on or near a level crossing	0.6 penalty units
176(1)	Stopping on a road contrary to a clearway sign	0.6 penalty units
179(1)	Stopping an unauthorised vehicle in a loading zone	0.6 penalty units



	Column 1	Column 2
<b><i>Transport Operations (Road Use Management – Road Rules) Regulation 2009 provision</i></b>	<b>Minor Traffic Offence</b>	<b>Infringement notice penalty amount</b>
179(2)(a)	Authorised driver stopping in a loading zone for longer than 30 mins	0.6 penalty units
179(2)(b)	Authorised driver stopping in a loading zone for longer than permitted by a sign	0.6 penalty units
182(1)	Stopping an unauthorised vehicle in a taxi zone	0.6 penalty units
183(1)	Stopping an unauthorised vehicle in a bus zone	0.6 penalty units
183(1)	Stopping a bus in a bus zone contrary to a bus zone sign	0.6 penalty units
185(1)	Stopping an unauthorised vehicle in a permit zone	0.6 penalty units
202	Stopping contrary to a motorbike parking sign	0.3 penalty units
203(1)	Stopping contrary to a people with disabilities parking sign	1.5 penalty units
205(1)(a)	Parking for longer than the period indicated on a permissive parking sign	0.3 penalty units
211(2)	Parking otherwise than completely within the confines of a parking bay	0.3 penalty units
Part 12	Other parking offences provided for in Part 12 (Restrictions on stopping and parking)	0.6 penalty units



## Schedule 4 Dictionary

### Section 4

**community service organisation** means an association incorporated under the *Associations Incorporation Act 1981* which has as the main purpose of its objects, making financial gain for community service, charitable or similar purposes.

**community service organisation parking permit** see section 7(3).

**local government works parking permit** see section 7(7).

**residence** means a building, or part of a building, that is —

- (a) fixed to land; and
- (b) designed, or approved by a local government, for human habitation by a single family unit; and
- (c) used for residential purposes.

**resident** see section 7(8)(a).

**resident parking permit** see section 7(2).

**temporary parking permit** see section 7(4).

**visitor parking permit** see section 7(8).

**works zone parking permit** see section 7(6).

This and the preceding 20 pages bearing my initials is a certified copy of the consolidated version of *Subordinate Local Law No. 5 (Parking) 2011* adopted in accordance with the provisions of section 32 of the *Local Government Act 2009* by Bundaberg Regional Council by resolution dated the 24<sup>th</sup> day of April 2018.

  
.....  
Chief Executive Officer

686237\_1

