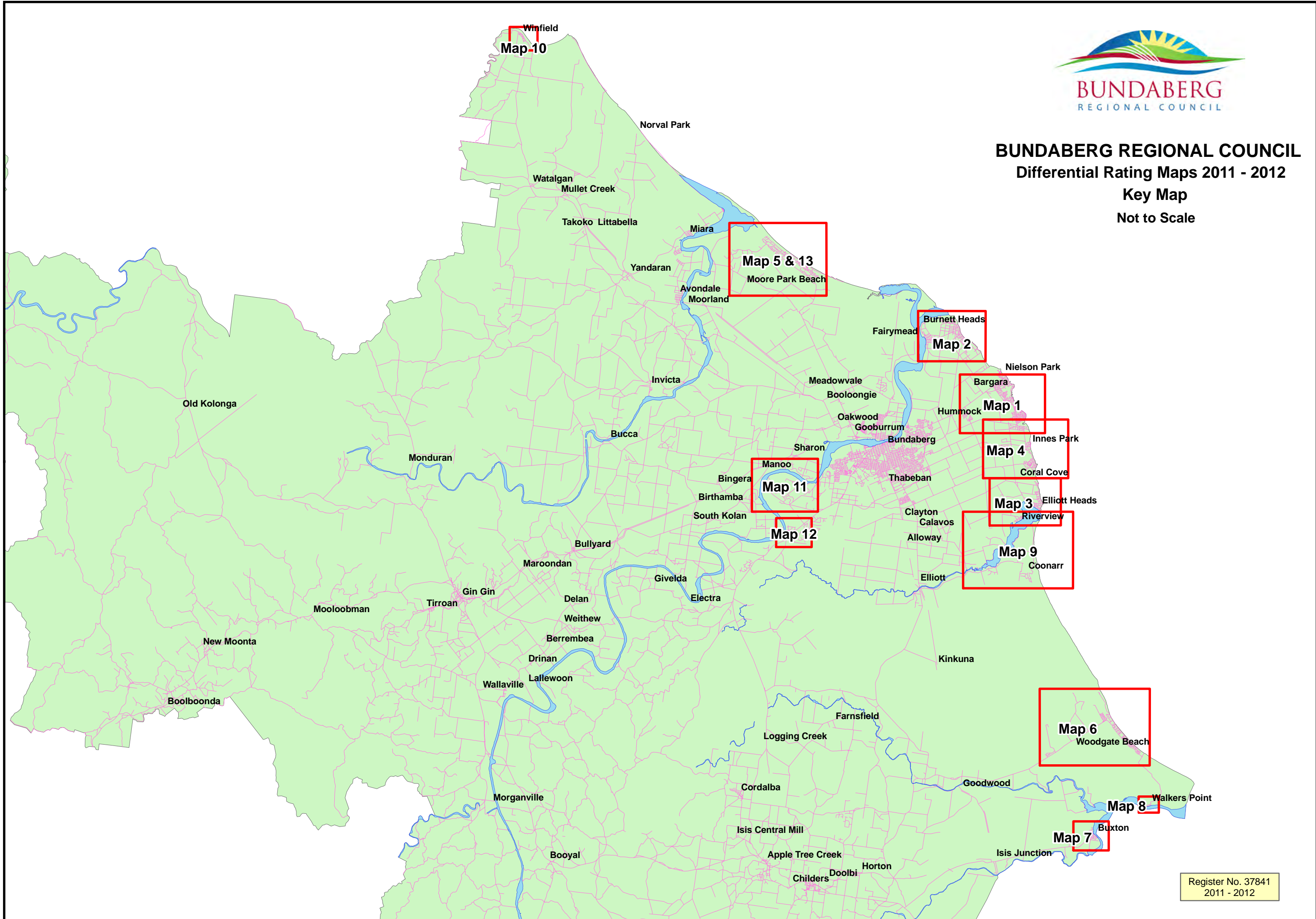




BUNDABERG REGIONAL COUNCIL
Differential Rating Maps 2011 - 2012
Key Map
Not to Scale



LEGEND


RATING CATEGORY

- 5 - Central Coastal Towns
- 7 - Urban Oceanfront

NOTES

© The State of Queensland (Department of Environment and Resource Management) 2011.

The Department of Environment and Resource Management gives no warranty in relation to the data (including accuracy, reliability, completeness or suitability) and accepts no liability (including without limitation, liability in negligence) for any loss, damage or costs (including consequential damage) relating to any use of the data.



Scale 1:20,000

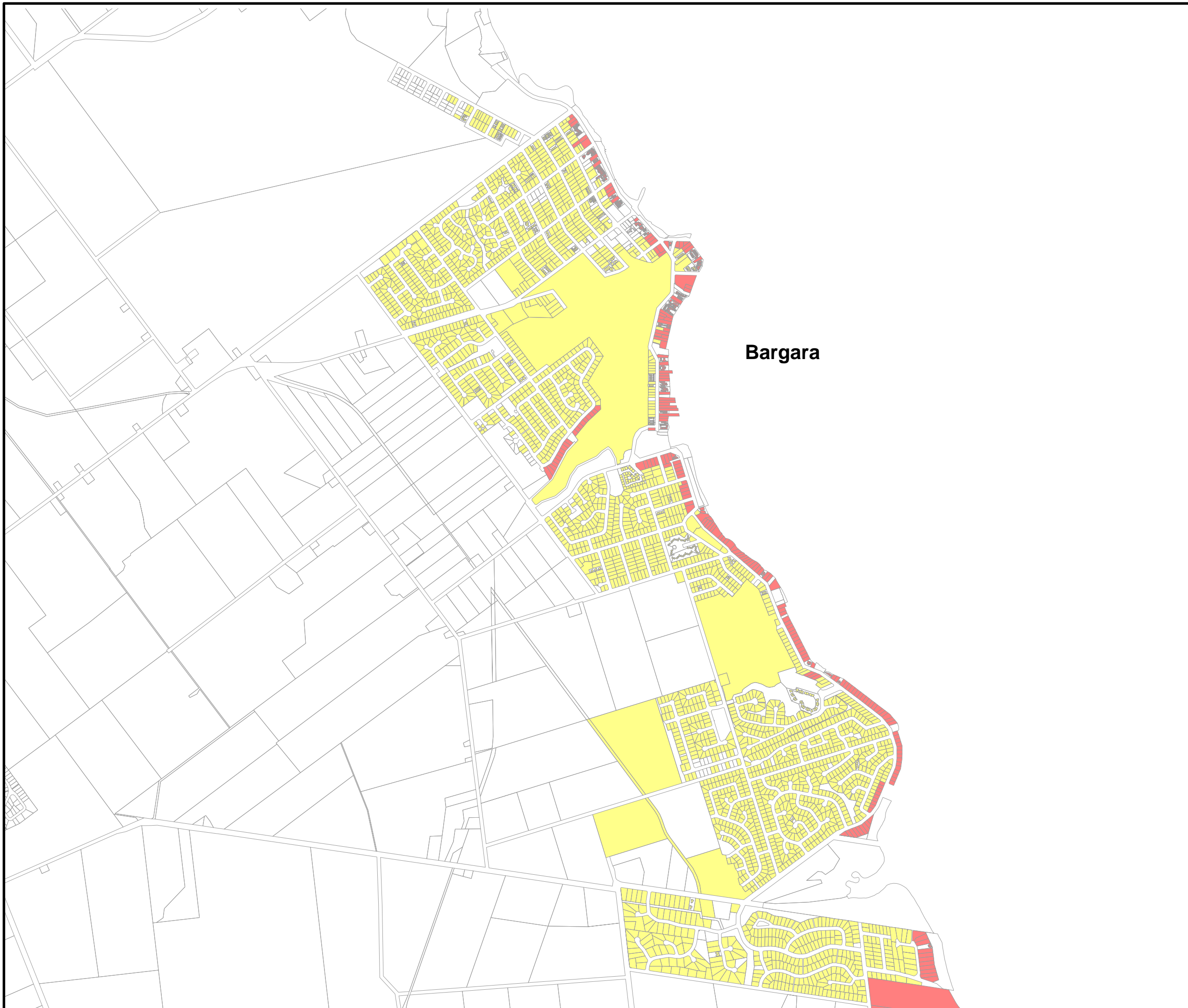
**DIFFERENTIAL
RATING
2011-2012**

Map No. 1

Register No. 37842

Chief Executive Officer Date

Mayor Date



LEGEND


RATING CATEGORY

- 5 - Central Coastal Towns
- 7 - Urban Oceanfront

NOTES

© The State of Queensland (Department of Environment and Resource Management) 2011.

The Department of Environment and Resource Management gives no warranty in relation to the data (including accuracy, reliability, completeness or suitability) and accepts no liability (including without limitation, liability in negligence) for any loss, damage or costs (including consequential damage) relating to any



Scale 1:17,500

**DIFFERENTIAL
RATING
2011-2012**

Map No. 2

Register No. 37843

Chief Executive Officer _____ Date _____

Mayor _____ Date _____



LEGEND

RATING CATEGORY


- 5 - Central Coastal Towns
- 6 - Other Coastal Towns (7 Yrs)
- 7 - Urban Oceanfront

NOTES

© The State of Queensland (Department of Environment and Resource Management) 2011.

The Department of Environment and Resource Management gives no warranty in relation to the data (including accuracy, reliability, completeness or suitability) and accepts no liability (including without limitation, liability in negligence) for any loss, damage or costs (including consequential damage) relating to any use of the data.

Elliott Heads



Scale 1:15,000

**DIFFERENTIAL
RATING
2011-2012**

Map No. 3

Register No. 37844

Riverview

Chief Executive Officer _____ Date _____

Mayor _____ Date _____

LEGEND


RATING CATEGORY

- 5 - Central Coastal Towns
- 7 - Urban Oceanfront

NOTES

© The State of Queensland (Department of Environment and Resource Management) 2011.

The Department of Environment and Resource Management gives no warranty in relation to the data (including accuracy, reliability, completeness or suitability) and accepts no liability (including without limitation, liability in negligence) for any loss, damage or costs (including consequential damage) relating to any



Scale 1:20,000

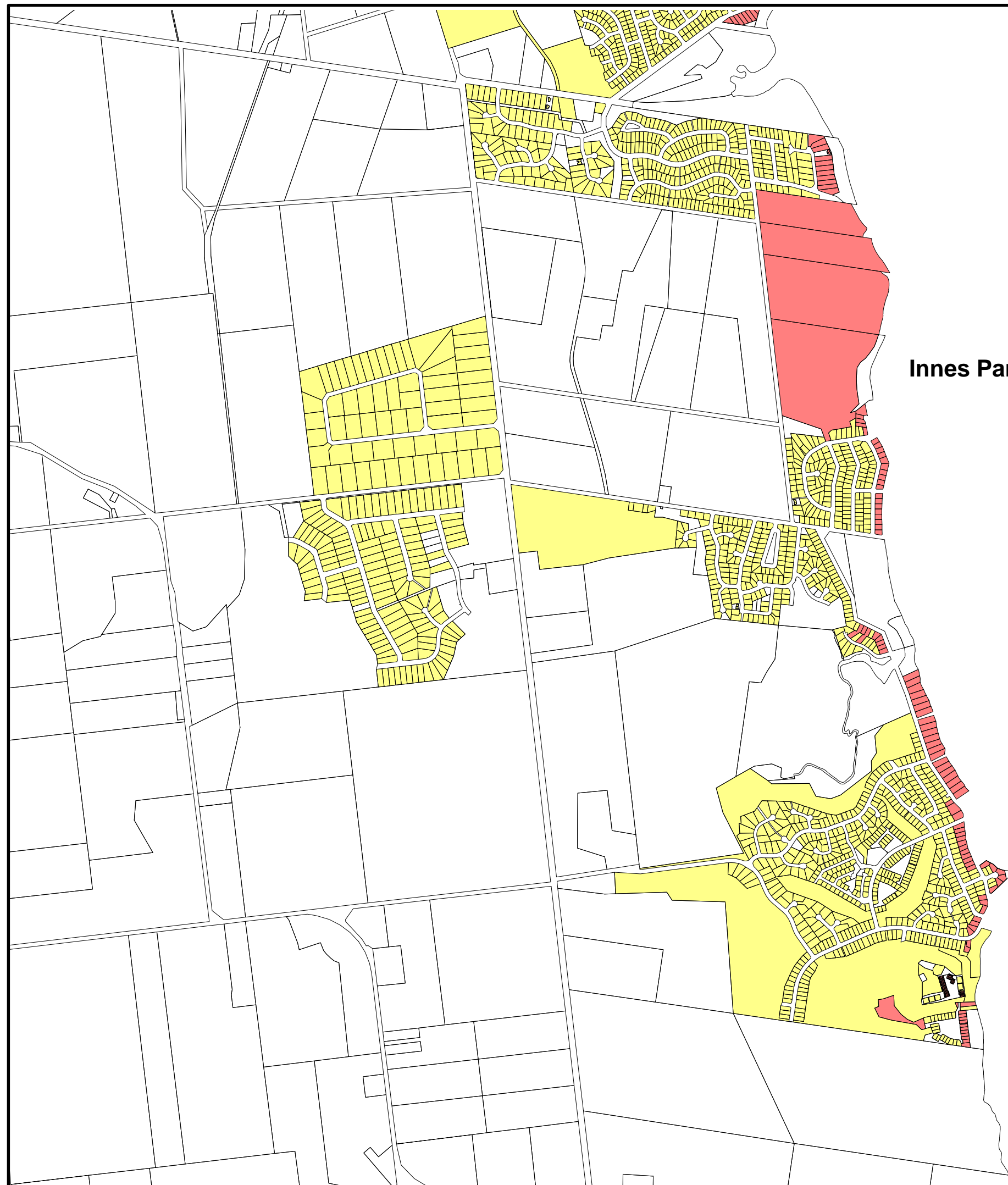
**DIFFERENTIAL
RATING
2011-2012**

Map No. 4

Register No. 37845

Chief Executive Officer _____ Date _____

Mayor _____ Date _____



Innes Park

Coral Cove

LEGEND


RATING CATEGORY

- 5 - Central Coastal Towns
- 7 - Urban Oceanfront

NOTES

© The State of Queensland (Department of Environment and Resource Management) 2011.

The Department of Environment and Resource Management gives no warranty in relation to the data (including accuracy, reliability, completeness or suitability) and accepts no liability (including without limitation, liability in negligence) for any loss, damage or costs (including consequential



Scale 1:25,000

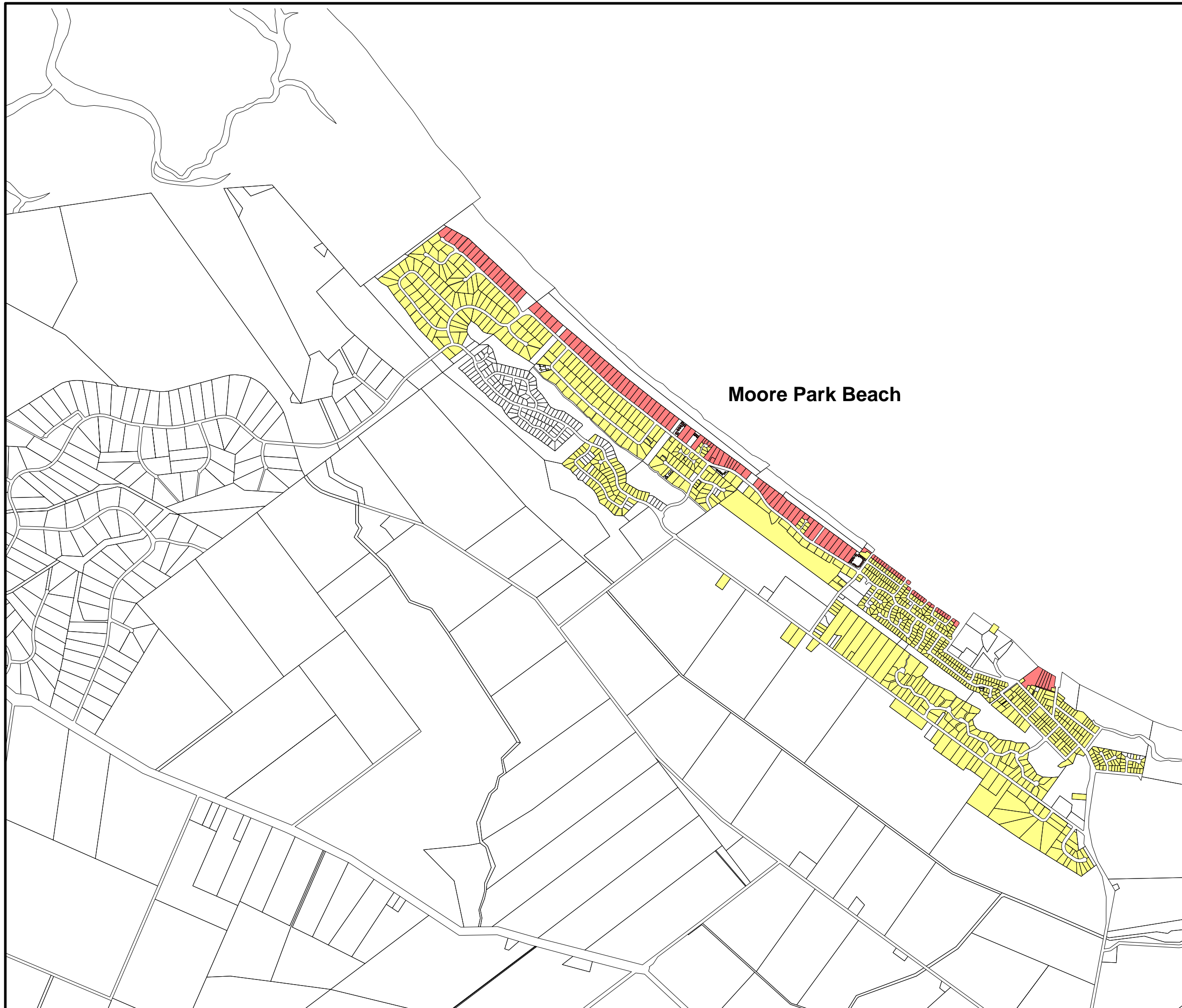
**DIFFERENTIAL
RATING
2011-2012**

Map No. 5

Register No. 37846

Chief Executive Officer _____ Date _____

Mayor _____ Date _____



LEGEND


RATING CATEGORY

- 6 - Other Coastal Towns (7 Yrs)
- 7 - Urban Oceanfront

NOTES

© The State of Queensland (Department of Environment and Resource Management) 2011.

The Department of Environment and Resource Management gives no warranty in relation to the data (including accuracy, reliability, completeness or suitability) and accepts no liability (including without limitation, liability in negligence) for any loss, damage or costs (including consequential damage) relating to any



Scale 1:30,000

DIFFERENTIAL RATING 2011-2012

Map No. 6

Register No. 37847


Chief Executive Officer _____ Date _____

Mayor _____ Date _____



LEGEND


RATING CATEGORY

 **6 - Other Coastal Towns
(7 Yrs)**

NOTES

© The State of Queensland (Department of Environment and Resource Management) 2011.

The Department of Environment and Resource Management gives no warranty in relation to the data (including accuracy, reliability, completeness or suitability) and accepts no liability (including without limitation, liability in negligence) for any loss, damage or costs (including consequential damage) relating to any use of the data.



Scale 1:9,865

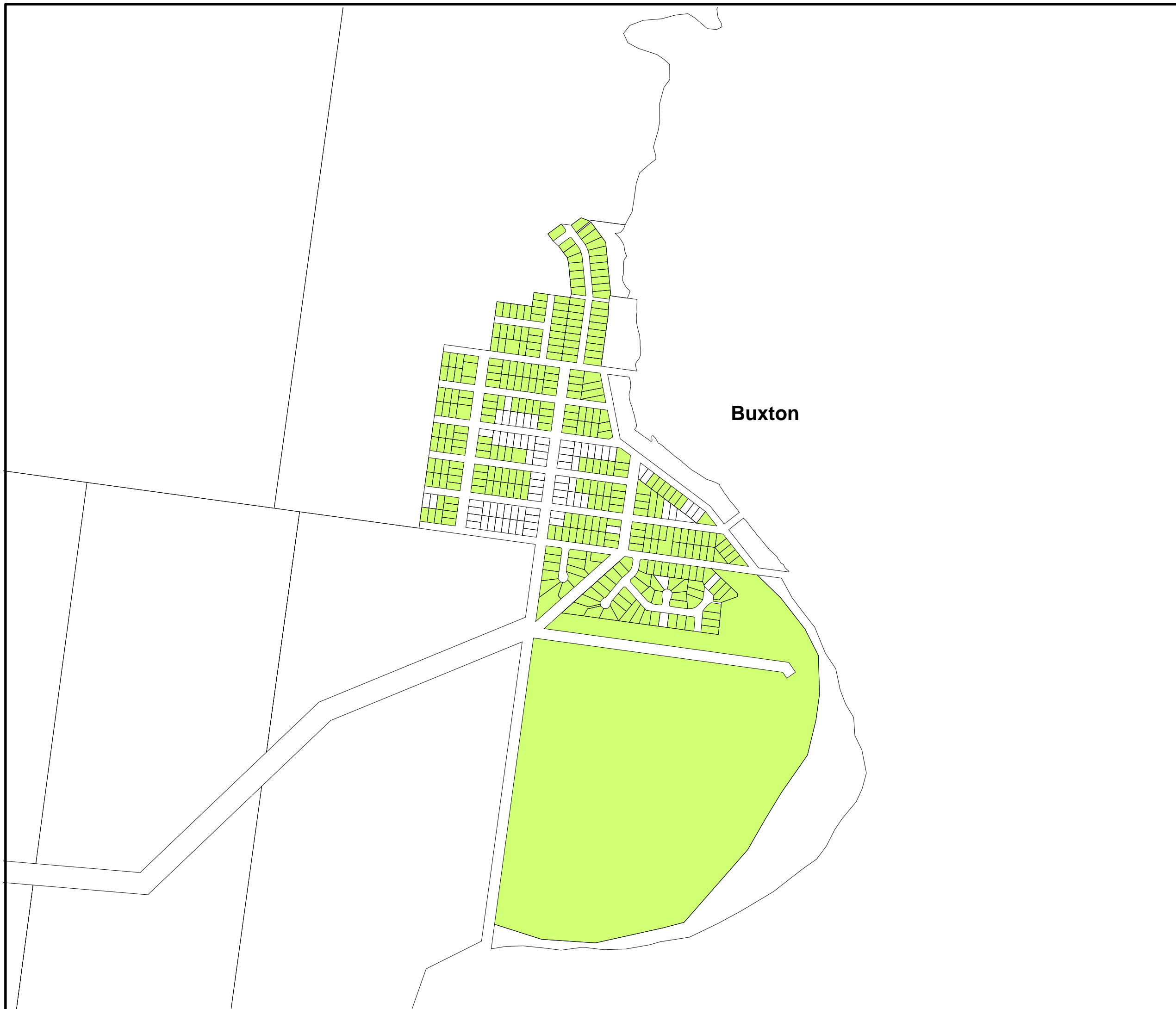
**DIFFERENTIAL
RATING
2011-2012**

Map No. 7

Register No. 37848

Chief Executive Officer _____ Date _____


Mayor _____ Date _____





LEGEND


RATING CATEGORY

 **6 - Other Coastal Towns
(7 Yrs)**

NOTES

© The State of Queensland (Department of Environment and Resource Management) 2011.

The Department of Environment and Resource Management gives no warranty in relation to the data (including accuracy, reliability, completeness or suitability) and accepts no liability (including without limitation, liability in negligence) for any loss, damage or costs (including consequential damage) relating to any



Scale 1:5,000

**DIFFERENTIAL
RATING
2011-2012**

Map No. 8

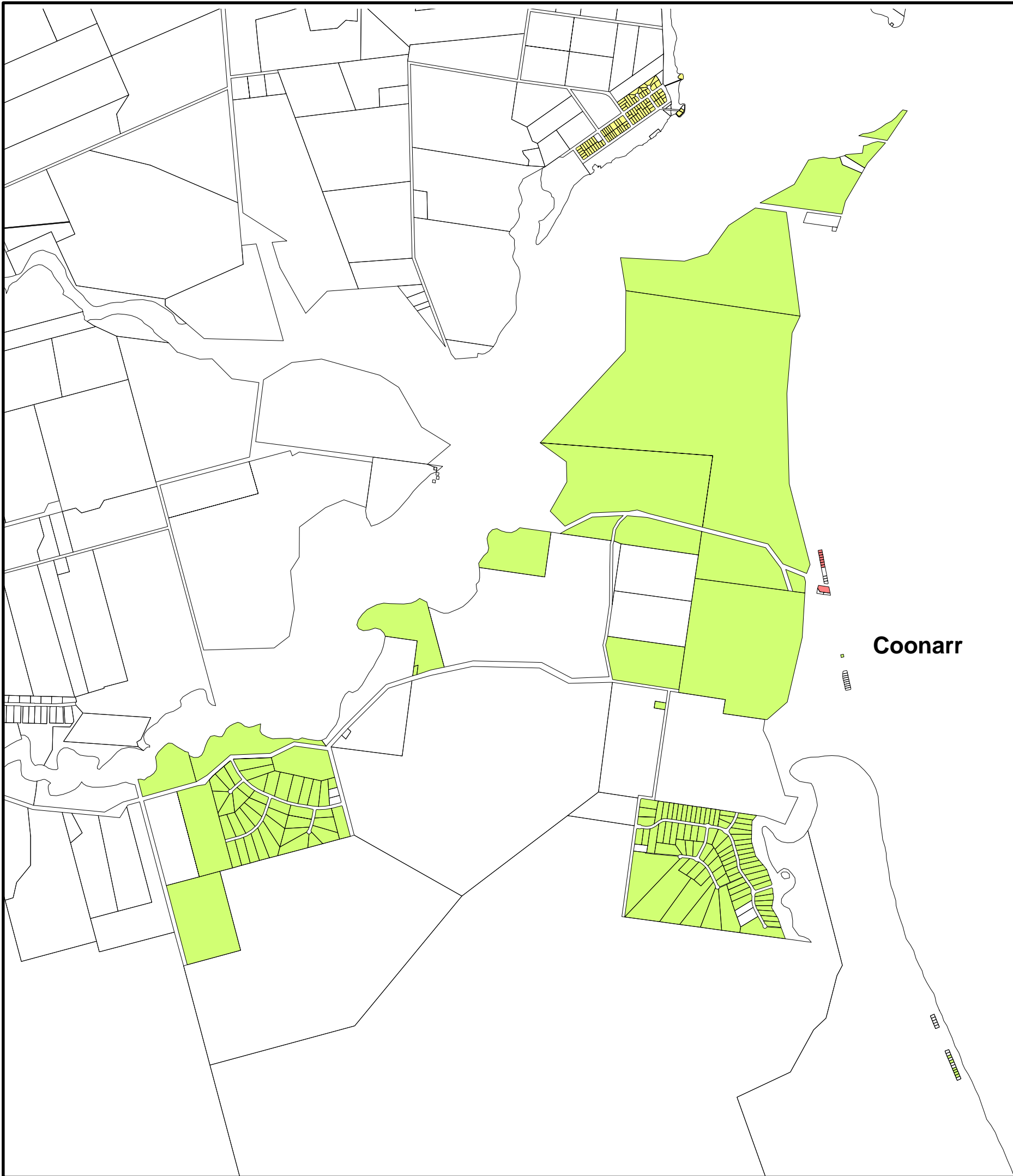
Register No. 37849

Chief Executive Officer _____ Date _____

Mayor _____ Date _____

Walkers Point






LEGEND

RATING CATEGORY

- 5 - Central Coastal Towns
- 6 - Other Coastal Towns (7 Yrs)
- 7 - Urban Oceanfront

NOTES

© The State of Queensland (Department of Environment and Resource Management) 2011.
 The Department of Environment and Resource Management gives no warranty in relation to the data (including accuracy, reliability, completeness or suitability) and accepts no liability (including without limitation, liability in negligence) for any loss, damage or costs (including consequential damage) relating to any



Scale 1:30,000

DIFFERENTIAL RATING 2011-2012

Map No. 9


Register No. 37850

Chief Executive Officer _____ Date _____
 Mayor _____ Date _____



LEGEND


RATING CATEGORY

 **6 - Other Coastal Towns
(7 Yrs)**

NOTES

© The State of Queensland (Department of Environment and Resource Management) 2011.

The Department of Environment and Resource Management gives no warranty in relation to the data (including accuracy, reliability, completeness or suitability) and accepts no liability (including without limitation, liability in negligence) for any loss, damage or costs (including consequential damage) relating to any



Scale 1:7,500

**DIFFERENTIAL
RATING
2011-2012**

Map No. 10

Register No. 37851

Chief Executive Officer _____ Date _____


Mayor _____ Date _____

Winfield



LEGEND


RATING CATEGORY

 **21 - Residential Riverfront (Burnett) (7 Yrs)**

NOTES

© The State of Queensland (Department of Environment and Resource Management) 2011.

The Department of Environment and Resource Management gives no warranty in relation to the data (including accuracy, reliability, completeness or suitability) and accepts no liability (including without limitation, liability in negligence) for any loss, damage or costs (including consequential damage) relating to any



Scale 1:17,500

DIFFERENTIAL RATING 2011-2012

Map No. 11

Register No. 37852

Chief Executive Officer _____ Date _____

Mayor _____ Date _____




Burnett Downs




LEGEND

RATING CATEGORY

 **21 - Residential Riverfront (Burnett) (7Yrs)**

NOTES

© The State of Queensland (Department of Environment and Resource Management) 2011.
The Department of Environment and Resource Management gives no warranty in relation to the data (including accuracy, reliability, completeness or suitability) and accepts no liability (including without limitation, liability in negligence) for any loss, damage or costs (including consequential damage) relating to any use of the data.



Scale 1:10,000

DIFFERENTIAL RATING 2011-2012

Map No. 12

Register No. 37853

Chief Executive Officer _____ Date _____

Mayor _____ Date _____




LEGEND

 **Moore Park
Drainage Scheme**

NOTES

© The State of Queensland (Department of Environment and Resource Management) 2011.

The Department of Environment and Resource Management gives no warranty in relation to the data (including accuracy, reliability, completeness or suitability) and accepts no liability (including without limitation, liability in negligence) for any loss, damage or costs (including consequential damage) relating to any



Scale 1:20,000

**DIFFERENTIAL
RATING
2011-2012**

Map No. 13

Register No. 37854

Chief Executive Officer _____ Date _____

Mayor _____ Date _____

